

CHECK SHEET Short Change

(To be completed and attached to each application)

File No. 18262

Field Office No. 1

GMD No. _____

1. **Plugging agreement obtained for GMD?** Yes No Non Applicable
2. **Is Landowner correct as currently shown in WRIS?** Yes No **Address Change?** _____
If applicable, list Place of Use Overlap File Nos. RP04; 2069; & 18262
3. **Is Water Use Correspondent correct as currently shown in WRIS?** Yes No **Address Change?** _____
Name of Former WUC _____ Name of New WUC _____
4. a. **Point of diversion computer ID No(s).** 3 **for point(s) being changed.**
b. **Show feet distances from the** SE **corner of the section for the new point(s) of diversion:**

Action	PDIV ID	Geo Ctr?	Sec	Twp	Rng	'N	'W	County	Qualifiers
DEL	48448	NO	2	1S	3W	1365	4941	Republic	SW NW SW
ENT		NO	2	1S	3W	1368	5067	Republic	SW NW SW
NO CHG	79399		2	1S	3W	1640	5011	Republic	SW NW SW

c. **If multiple points of diversion exist and rates and quantities are individually assigned, show:**

Old PDIV ID	Authorized Rate	Additional Rate	Authorized Quantity	Additional Quantity
<u>79399</u>	<u>955</u> gpm	<u>107</u> gpm	<u>N/A</u> af	<u>N/A</u> af
<u>48448</u>	<u>1120</u> gpm	<u>165</u> gpm	<u>N/A</u> af	<u>N/A</u> af
_____	_____ gpm	_____ gpm	_____ af	_____ af

d. **Name of Drainage Basin** Little Blue River **Is this correctly shown in WRIS?** Yes No

e. **Formation Name & No.** 146 Belleville Formation **Special Use Area** _____

5. **Distances from the previous/original p/d:** _____ ' N / S _____ ' E / W

6. WATER RIGHT ACTION TRAIL COMMENTS

06/30/17 Change Application Received (date accepted for priority)
07/06/17 Change Approved
 Notice and Proof by 12/31/17
--/--/--- Completion Requirement Removed (Change No. C____)

7. METER ACTION TRAIL COMMENTS

07/06/17 DWR Meter Required by 12/31/2017

8. Base Acres _____ Year _____ Minimum Reasonable Quantity _____

Date Created **7/3/17** by **LHH/TFO**

Date Entered _____ by _____

CHECK SHEET ATTACHMENT

9. Changes to the place of use will be:

File Number 18262

Action	Owner Person ID	Place Use ID #	Sec.	Twp.	Range	NE 1/4			NW 1/4			SW 1/4			SE 1/4			TOTAL ACRES	
						NE 1/4	NW 1/4	SW 1/4	SE 1/4	NE 1/4	NW 1/4	SW 1/4	SE 1/4	NE 1/4	NW 1/4	SW 1/4	SE 1/4		
NO CHG																			

Names and Address:

1. _____ _____	Person ID # _____	2. _____ _____	Person ID # _____	3. _____ _____	Person ID # _____
-------------------	-------------------	-------------------	-------------------	-------------------	-------------------

GENERAL INSTRUCTIONS

- Give to Applicant:
 - Original application/approval
 - Original receipt (one for each application)
 - Information packet containing:
 - Notice and Proof form
 - Water Meter Specifications
 - Acceptable Meter list
 - Water level measurement tube specifications
 - Check Valve specifications
 - Pink Sheet - K.S.A. 82a-728 letter
 - Form stating to record in Register of Deeds Office (OPTIONAL AS NEEDED)
 - Send to headquarters:
 - Good, microfilmable copy of application and/or approval and this check sheet
 - Original check and copy of receipt
 - Test hole log
 - GMD recommendation, if any
 - Map or aerial photograph, if any
 - Send to KDHE: Letter (KDHE.LT) advising of location of abandoned well.

CONDITIONS

 - Insert notice and proof date.
 - Type or print applicant's/owner's name on line.
 - Complete notary statement.
 - Date stamp received and approved.
 - Complete ownership and WUC change information.
- ADDITIONAL PHOTOCOPIES
- _____
- _____
- _____
- _____
- _____
- _____
- _____



Topeka Field Office
6531 SE Forbes Ave., Suite B
Topeka, Kansas 66619

Jackie McClaskey, Secretary
David W. Barfield, Chief Engineer
Katherine A. Tietsort, Water Commissioner

Phone: (785) 296-5733
Fax: (785) 862-2460
www.agriculture.ks.gov
Sam Brownback, Governor

July 7, 2017

CITY OF BELLEVILLE
CITY HALL
1819 L ST BOX 280
BELLEVILLE KS 66935

Re: Vested Right, RP-04;
Water Right, File Nos. 2,069 &
18,262

Dear Ladies and Gentlemen:

Enclosed are the orders executed by David W. Barfield, Chief Engineer, Division of Water Resources, Kansas Department of Agriculture, approving the applications for change under the above referenced file numbers.

Your attention is directed to the terms, conditions, and limitations specified in these approvals for change. Also, the approval of these orders requires the installation of a water flow meter on the point of diversion authorized under the above referenced file numbers by December 31, 2017 or before the first use of water. Please note that all meters must be installed and maintained in accordance with the Chief Engineer's specifications for water flow meters found in K.A.R. 5-1-4 through K.A.R. 5-1-12. A copy of these specifications and a list of acceptable meters can be obtained from our website at the following web address:

<http://agriculture.ks.gov/meters>

Because these orders modify the original certificates issued under your water right files, they should be recorded with the Register of Deeds as other instruments affecting real estate.

This document is a summary order by this agency regarding this matter. This order shall become final if a request for a hearing is not filed with the Chief Engineer within 15 days of the date of service of this order.

If you have any questions, please feel free to contact this office. If you wish to refer to a specific file, please reference it when you contact us.

Sincerely,

A handwritten signature in black ink that reads "Brett L. Bunger".

Brett L. Bunger
Assistant Water Commissioner


BLB:lh
Enclosures

CERTIFICATE OF SERVICE

On this 7th day of July, 2017, I hereby certify that the attached **APPROVALS OF APPLICATION FOR CHANGE IN POINT OF DIVERSION**, Water Right, File Nos. RP-04; 2,069; and 18,262, dated July 6, 2017 was mailed postage prepaid, first class, US mail to the following:

CITY OF BELLEVILLE
CITY HALL
1819 L ST BOX 280
BELLEVILLE KS 66935

Staff

A handwritten signature in cursive script, appearing to read "Anne M. Murphy", is written over a horizontal line. The signature is positioned to the right of the word "Staff".

Submit completed application to:
 Kansas Department of Agriculture
 Division of Water Resources
 Field Office for your area.
 Call for address:

Topeka -- (785) 296-5733
 Stafford -- (620) 234-5311
 Stockton -- (785) 425-6787
 Garden City -- (620) 276-2901
<http://agriculture.ks.gov/dwr>

DWR FIELD OFFICE APPLICATION FOR APPROVAL TO CHANGE THE PLACE OF USE AND/OR THE POINT OF DIVERSION



STATE OF KANSAS

Filing Fee Must Accompany the Application, K.S.A. 82a-708b(b), as amended.
 Fee Schedule is on the third page of this application form.

Paragraph Nos. 1, 2, 3 & 5 must be completed. Complete all other applicable portions. If change in point of diversion is greater than 100 feet, or if place of use will be changed, include a topographic map or detailed plat showing the authorized and proposed point(s) of diversion and/or place of use.

File No. 18262

1. Application is hereby made for approval of the Chief Engineer to change the (check one or both):

Place of Use Point of Diversion

under the water right which is the subject of this application in accordance with the conditions described below.

The source of supply is: Groundwater Surface water

2. Name and address of Applicant: CITY OF BELLEVILLE

CITY HALL 1819 L ST BOX 280 BELLEVILLE KS 66935

Phone Number: (785)527-2288 Email address: _____

Name and address of Water Use Correspondent: As above

Phone Number: (_____) _____ Email address: _____

3. The presently authorized place of use is:

Owner of Land ---- NAME: Not subject of change

ADDRESS: _____

(If there is more than one landowner, attach supplemental sheets as necessary.)

Sec.	Twp.	Range	NE¼				NW¼				SW¼				SE¼				TOTAL ACRES		
			NE¼	NW¼	SW¼	SE¼	NE¼	NW¼	SW¼	SE¼	NE¼	NW¼	SW¼	SE¼	NE¼	NW¼	SW¼	SE¼			

4. If this application is for a change in place of use, it is proposed that the place of use be changed to:

Owner of Land ---- NAME: Not subject of change

ADDRESS: _____

(If there is more than one landowner, attach supplemental sheets as necessary.)

Sec.	Twp.	Range	NE¼				NW¼				SW¼				SE¼				TOTAL ACRES			
			NE¼	NW¼	SW¼	SE¼	NE¼	NW¼	SW¼	SE¼	NE¼	NW¼	SW¼	SE¼	NE¼	NW¼	SW¼	SE¼				

For Office Use Only: Code _____ Fee \$ _____ TR # _____ Receipt Date _____ Check # _____

5. **Presently authorized point of diversion: (WELL #2 – South Well)**
 One in the SW Quarter of the NW Quarter of the SW Quarter of Section 2, Township 1 South, Range 3 WEST, in Republic County, Kansas, 1365 feet North 4941 feet West of Southeast corner of section.
 Authorized Rate _____ Authorized Quantity _____ Depth of well _____ (feet)
(DWR use only: Computer ID No. 3 GPS _____ feet North _____ feet West)
 This point will not be changed This point will be changed as follows:
Proposed point of diversion: (Complete only if change is requested)
 One in the SW Quarter of the NW Quarter of the SW Quarter of Section 2, Township 1 South, Range 3 WEST, in Republic County, Kansas, 1368 feet North 5067 feet West of Southeast corner of section.
 Proposed Rate _____ Proposed Quantity _____ Proposed well depth (feet) _____
 This point is: Additional Well Geo Center List other water rights that will use this point RP4; 2069; & 18262 _____

6. **Presently authorized point of diversion: (WELL #1 – North Well)**
 One in the SW Quarter of the NW Quarter of the SW Quarter of Section 2, Township 1 South, Range 3 WEST, in Republic County, Kansas, 1640 feet North 5011 feet West of Southeast corner of section.
 Authorized Rate _____ Authorized Quantity _____ Depth of well _____ (feet)
(DWR use only: Computer ID No. 12 GPS _____ feet North _____ feet West)
 This point will not be changed This point will be changed as follows:
Proposed point of diversion: (Complete only if change is requested)
 One in the _____ Quarter of the _____ Quarter of the _____ Quarter of Section _____, Township _____ South, Range _____ (E/W), in _____ County, Kansas, _____ feet North _____ feet West of Southeast corner of section.
 Proposed Rate _____ Proposed Quantity _____ Proposed well depth (feet) _____
 This point is: Additional Well Geo Center List other water rights that will use this point _____

7. Why do you need a new point of diversion? _____
Failure of old well

8. If a well, is the test hole log attached? Yes No

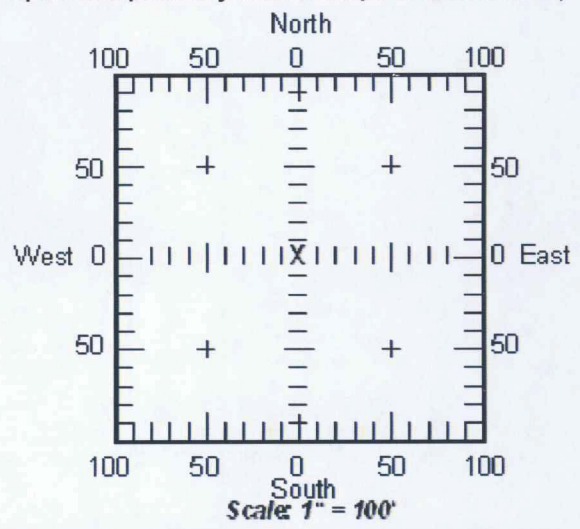
9. When do you propose to complete the new point of diversion?
December 2017

10. If the point of diversion is a well:
 (a) What are you going to do with the old well?
Plug per KDHE requirements
 (b) When will this be done? December 2017

11. Groundwater Management District recommendation attached? Yes No

12. Assisted by Lloyd Hemphill/TFO

13a. If the proposed point of diversion will be relocated within 100 feet of the existing point of diversion, indicate its location on the diagram below in relation to the existing point of diversion. (PLEASE NOTE: The "X" in center of diagram below represents presently authorized point of diversion.)



13b. If the proposed point of diversion will be relocated more than 100 feet but within 1320 feet from the existing point of diversion, attach a topographic map or aerial photograph. For groundwater sources, show all wells (including domestic) within one-half mile of the proposed point of diversion and the names and mailing addresses of the owners. For surface water sources, show the names and addresses of the landowner(s) one-half mile downstream and one-half mile upstream from your property lines.

SUMMARY ORDER APPROVING APPLICATION FOR CHANGE AND IMPOSING CONDITIONS

This Summary Order is issued under authority of K.S.A. 82a-708b, as amended, and K.A.R. 5-14-3 and other applicable provisions of the *Kansas Water Appropriation Law, K.S.A. 82a-701 et. seq.*, and rules and regulations promulgated thereunder, K.A.R. 5-1-1 et. seq. With the exception of those conditions expressly contained herein, this Summary Order does not change the terms, conditions and limitations of File No. 18,262.

1. A change application was received on June 30, 2017 requesting that the place of use and / or point of diversion authorized under the above-referenced file number be changed as described in the application.
2. On and after the effective date of this summary order, the authorized place(s) of use shall be located substantially as shown on the topographic map accompanying the application to change the place of use. Applicable Not Applicable
3. The change in point of diversion shall not impair existing rights and shall be limited to the same source or sources of water as previously authorized. The point of diversion authorized by this summary order shall be located within a 50 foot radius of the authorized point(s) of diversion. Applicable Not Applicable
4. The point(s) of diversion authorized herein shall not actually be located more than _____ feet from the previously authorized point(s) of diversion. Applicable Not Applicable
5. As required by K.A.R. 5-3-5d, if the works for diversion is a well with a diversion rate of 100 gallons per minute or more, a tube or other device suitable for making water level measurements shall be installed, operated and maintained in accordance with K.A.R. 5-6-13. Applicable Not Applicable
6. **The owner of the authorized place(s) of use shall properly install an acceptable water flow meter on or before December 31, 2017**, or before the first use of water, whichever occurs first. The water flow meter shall be installed, operated and maintained in accordance with K.A.R. 5-1-4 through 5-1-12. As required by K.S.A. 82a-732, as amended, and K.A.R. 5-3-5e, the owner shall maintain records and report the reading of the water flow meter and the total quantity of water diverted annually to the Chief Engineer by March 1 following the end of each calendar year. Applicable Not Applicable
7. **Installation of the works for diversion of water shall be completed on or before December 31, 2017**, or within any authorized extension of time. By March 1, 2018 the applicant shall notify the Chief Engineer that construction of the works for diversion has been completed, on the form provided by the Chief Engineer, as required by K.A.R. 5-8-4e. Applicable Not Applicable
8. **The completed well log shall be submitted with the required notice.** Applicable Not Applicable
9. All diversion works into which any type of chemical or other foreign substance will be injected into the water shall be equipped with an in-line, automatic, quick-closing check valve capable of preventing pollution of the source of the water supply. The check valve(s) shall be installed, operated and maintained in accordance with K.A.R. 5-3-5c. Applicable Not Applicable
10. Additional Conditions are attached. Yes No
11. In accordance with K.S.A. 82a-708a, as amended, and K.A.R. 5-5-14, all of the owners of the authorized place(s) of use of water appropriated under the above-referenced file number are responsible for compliance with its terms, conditions and limitations, as amended and/or supplemented by this Summary Order, and with applicable provisions of the *Kansas Water Appropriation Law* and the *Rules and Regulations* promulgated thereunder. Failure to comply with these provisions may result in civil penalties pursuant to K.S.A. 82a-737, as amended, and/or the suspension or revocation and dismissal of the water or appropriation right or any other enforcement actions authorized by law.

Administrative Appeal and Effective Date of Order

You have the right to a hearing in accordance with K.A.R. 5-14-3 before this Summary Order becomes final action of the Kansas Department of Agriculture. Any request for a hearing must be filed with the **Chief Engineer, Division of Water Resources, Kansas Department of Agriculture, 1320 Research Park Drive, Topeka, Kansas 66502**, within 15 days after the date shown on the Certificate of Service attached hereto. If a hearing is not requested in accordance with K.A.R. 5-14-3, this Summary Order will become effective on the 15th day after the date shown on the Certificate of Service.

For Use by Register of Deeds

FOR OFFICE USE ONLY
**APPLICATION APPROVED AND
SUMMARY ORDER ISSUED**

By: Brett L. Bunger
Duly Authorized Designee of the Chief Engineer

(Print Name): BRETT L. BUNGER
Division of Water Resources - Kansas Department of Agriculture

Date of Issuance: July 6, 2017

State of Kansas)
County of Shawnee) SS

Acknowledged before me on 7-6-17
by Ann M. Murphy

Signature: Ann M. Murphy
Notary Public

My commission expires _____
ANN M. MURPHY
My Appointment Expires
(Notary Seal) April 28, 2021

STATE OF TEXAS


18

18

Back pay
BRETT L. DOWSE
JUN 14 2017

Change

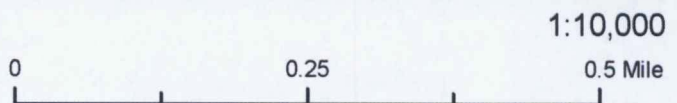
ANNE M. MURPHY
BANK OF AMERICA



Change in Point of Diversion - File Nos. RP-2; 2069; & 18262



Map Prepared by LHH/TFO 5-3-17
Modified by Dana Peterson, P.E



Sargent Drilling
 INDUSTRIAL ENGINEERING
 COMPLETE MUNICIPAL AND INDUSTRIAL
 WELL AND PUMP SERVICE

PO Box 367
 Geneva, NE 68361-0367

846 South 13th St.

Phone: (402) 759-3902
 1-888-496-3902

TEST HOLE LOG

CUSTOMER: City of Belleville, KS	
WELL ID: TH 2017-1	
LOCATION: SW ¼ SW ¼, 2-T1S-R3W, Republic Co., KS	
LATITUDE: 39° 59' 24.6"	
LONGITUDE: 097° 37' 52.3"	
ELEVATION: 1,588'	
FOOTAGES: 1,433 feet from the South section line and 106 feet from the West section line	
DATE: 5/16/2017	DRILLED BY: Scott

SWL: 141'
 PWL

<u>from feet</u>	<u>to feet</u>	
0	20	Top soil and brown clay
20	40	Brown clay with fine sand layer
40	60	Fine sand and brown sandy clay
60	65	Brown sandy clay
65	68	Soft limestone
68	80	Brown clay with limestone strip
80	100	Brown clay with fine sand layers and white clay layer
100	120	Fine, medium, coarse sand
120	140	Fine, medium, coarse sand and fine gravel with some medium gravel
140	160	Fine, medium, coarse sand and fine, medium gravel with some coarse gravel
160	180	Fine, medium, coarse sand and fine, medium, coarse gravel with clay strips
180	200	Fine, medium, coarse sand and fine, medium, coarse gravel
200	220	Fine, medium, coarse sand and fine to medium gravel with clay strips
220	229	Fine, medium, coarse sand and fine to medium gravel with pyrite
229	240	Gray shale

sh

RECEIVED

JUN 30 2017

Topeka Field Office
DIVISION OF WATER RESOURCES

Frontwater
Engineering LLC

18 Merriweather Dr. 11 • Johnson Lake, NE 68937 • 308.746.2470

June 26, 2017

Lloyd Hemphill
Division of Water Resources
Topeka Field Office
6531 SE Forbes Ave., Suite B
Topeka, KS 66619

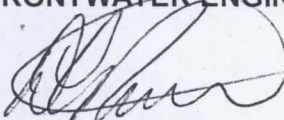
RE: Application for Approval to Change Point of Diversion
Water Right File Nos. 2068, 18262, & RP04
Public Water Supply Well #2 (re-drill)
Belleville, Kansas
Project No. 009-W1-003

Dear Lloyd:

Enclosed please find the original signature pages of the Change Application forms for processing and records. Also enclosed is a revised site map showing the domestic well to the south of the proposed Well #2 re-drill location.

Please do not hesitate to contact me if you have any questions regarding this submittal, or require additional information.

Regards,
FRONTWATER ENGINEERING, LLC



Dana L. Peterson, P.E.

Enclosures

June 14, 2017



Division of Water Resources
Topeka Field Office
6531 SE Forbes Ave., Suite B
Topeka, KS 66619

RE: Application for Approval to Change Point of Diversion
Water Right File Nos. 2068, 18262, & RP04
Public Water Supply Well #2 (re-drill)
Belleville, Kansas
Project No. 009-W1-003

Dear Sirs:

The City of Belleville is in the process of replacing the existing Well #2 due to age and condition. The proposed well location for the re-drill is approximately 150 feet west-northwest of the existing Well #2. The existing Well #2 will be plugged per KDHE requirements upon successful completion of proposed new re-drill well.

The Kansas Department of Agriculture – Division of Water Resources has been contacted and Applications for Approval to Change the Point of Diversion have been completed and submitted for approval for each of the City's three (3) water rights covering the existing wells.

Enclosed please find the following for your review, approval, records and information:

- Application for Approval to Change the Point of Diversion
 - File No. 2069
 - File No. 18262
 - File No. RP04
- Test Hole Log
- Site Map with location of existing wells and proposed re-drill
- Check in the amount of \$300.00 for the total of three (3) \$100.00 fees

Please do not hesitate to contact me if you have any questions regarding this submittal, or require additional information.

Regards,
FRONTWATER ENGINEERING, LLC

A handwritten signature in black ink, appearing to read "Dana L. Peterson", is written over a circular stamp or seal. Below the signature, the name "Dana L. Peterson, P.E." is printed in a sans-serif font.

cc: Russ Piroutek, City Clerk (via email w/o enclosures)
Daniel Clair, KDHE – Bureau of Water (w/o enclosures)
Doug Yantzie, Sargent Drilling Company (via email w/o enclosures)