

CHECK SHEET Short Change

(To be completed and attached to each application)

File No. 34069

Field Office No. 1

GMD No. _____

1. **Plugging agreement obtained for GMD?** Yes No Non Applicable

2. **Is Landowner correct as currently shown in WRIS?** Yes No **Address Change?** _____
If applicable, list Place of Use Overlap File Nos. None

3. **Is Water Use Correspondent correct as currently shown in WRIS?** Yes No **Address Change?** _____
Name of Former WUC _____ Name of New WUC _____

4. a. **Point of diversion computer ID No(s).** 7 **for point(s) being changed.**

b. **Show feet distances from the** SE **corner of the section for the new point(s) of diversion:**

Action	PDIV ID	Geo Ctr?	Sec	Twp	Rng	'N	'W	County	Qualifiers
DEL	2447	NO	21	11S	15E	4470	2090	Shawnee	SW NW NE
ENT		NO	21	11S	15E	4446	2164	Shawnee	SW NW NE
				*Note:	Tract	1162	Pottawatomie	Reserve	LANDS

c. **If multiple points of diversion exist and rates and quantities are individually assigned, show:**

Old PDIV ID	Authorized Rate	Additional Rate	Authorized Quantity	Additional Quantity
_____	_____ gpm	_____ gpm	_____ af	_____ af
_____	_____ gpm	_____ gpm	_____ af	_____ af
_____	_____ gpm	_____ gpm	_____ af	_____ af

d. **Name of Drainage Basin** Kansas River **Is this correctly shown in WRIS?** Yes No

e. **Formation Name & No.** _____ **Special Use Area** _____

5. **Distances from the previous/original p/d:** _____ ' N / S _____ ' E / W

6. WATER RIGHT ACTION TRAIL COMMENTS

11/07/17 Change Application Received (date accepted for priority)
11/16/17 Change Approved
 Notice and Proof by 12/31/18
--/--/---- Completion Requirement Removed (Change No. C____)

7. METER ACTION TRAIL COMMENTS

11/16/17 DWR Meter Required by 12/31/2018

8. Base Acres _____ Year _____ Minimum Reasonable Quantity _____

Date Created **11/13/17** by **LHH/TFO**

Date Entered _____ by _____

CHECK SHEET ATTACHMENT

9. Changes to the place of use will be:

File Number 34069

Action	Owner Person ID	Place Use ID #	Sec.	Twp.	Range	NE 1/4			NW 1/4			SW 1/4			SE 1/4			TOTAL ACRES	
						NE 1/4	NW 1/4	SE 1/4	NE 1/4	NW 1/4	SE 1/4	NE 1/4	NW 1/4	SE 1/4	NE 1/4	NW 1/4	SE 1/4		
NO CHG	65830	10362																	
NO CHG	65830	868																	

Names and Address:

1. Person ID # _____	2. Person ID # _____	3. Person ID # _____
_____	_____	_____
_____	_____	_____
_____	_____	_____

GENERAL INSTRUCTIONS

- Give to Applicant:
 - Original application/approval
 - Original receipt (one for each application)
 - Information packet containing:
 - Notice and Proof form
 - Water Meter Specifications
 - Acceptable Meter list
 - Water level measurement tube specifications
 - Check Valve specifications
 - Pink Sheet - K.S.A. 82a-728 letter
 - Form stating to record in Register of Deeds Office (OPTIONAL AS NEEDED)
 - Send to headquarters:
 - Good, microfilmable copy of application and/or approval and this check sheet
 - Original check and copy of receipt
 - Test hole log
 - GMD recommendation, if any
 - Map or aerial photograph, if any
 - Send to KDHE: Letter (KDHE.LT) advising of location of abandoned well.

CONDITIONS

 - Insert notice and proof date.
 - Type or print applicant's/owner's name on line.
 - Complete notary statement.
 - Date stamp received and approved.
 - Complete ownership and WUC change information.
- ADDITIONAL PHOTOCOPIES
- _____
- _____
- _____
- _____
- _____
- _____
- _____

AD ASTRA PER ASPERA
Kansas
Department of Agriculture
Division of Water Resources

Topeka Field Office
6531 SE Forbes Ave., Suite B
Topeka, Kansas 66619

Jackie McClaskey, Secretary
David W. Barfield, Chief Engineer
Katherine A. Tietsort, Water Commissioner

Phone: (785) 296-5733
Fax: (785) 296-8298
www.agriculture.ks.gov
Sam Brownback, Governor

November 16, 2017

THOMAS L WAIT
100 MONROE HILL CT
HERNDON VA 20170

Re: Water Right, File No. 34,069

Dear Sir:

Enclosed is the order executed by David W. Barfield, Chief Engineer, Division of Water Resources, Kansas Department of Agriculture, approving the application for change under the above referenced file number.

Your attention is directed to the terms, conditions, and limitations specified in this approval for change. A condition of this order requires the installation of water flow meter(s) before the first use of water in accordance with the Chief Engineer's specifications found in K.A.R. 5-1-4 through K.A.R. 5-1-12. A copy of these specifications and a list of acceptable meters can be obtained from our website at the following web address:

<http://agriculture.ks.gov/meters>

This order also requires that the diversion works should be completed, including installation of the flow meter(s), by December 31, 2018 and reported to the Division of Water Resources using the enclosed Notice of Completion of Diversion Works form. The form is also available on our website at: <http://agriculture.ks.gov/wa-forms>. If you do not have access to the internet, please contact this office and we will send you a paper copy of the referenced information.

Because this order modifies the original certificate issued under your water right file, it should be recorded with the Register of Deeds as other instruments affecting real estate.

This document is a summary order by this agency regarding this matter. This order shall become final if a request for a hearing is not filed with the Chief Engineer within 15 days of the date of service of this order.

If you have any questions, please feel free to contact this office. If you wish to refer to a specific file, please reference it when you contact us.

Sincerely,


Katherine A. Tietsort
Water Commissioner

KAT:lh
Enclosures
CC: Hook Farms LLC

Submit completed application to:
 Kansas Department of Agriculture
 Division of Water Resources
 Field Office for your area.

Call for address:

Topeka -- (785) 296-5733
 Stafford -- (620) 234-5311
 Stockton -- (785) 425-6787
 Garden City -- (620) 276-2901
<http://agriculture.ks.gov/dwr>

DWR FIELD OFFICE APPLICATION FOR APPROVAL TO CHANGE THE PLACE OF USE AND/OR THE POINT OF DIVERSION



STATE OF KANSAS

Filing Fee Must Accompany the Application, K.S.A. 82a-708b(b), as amended.
 Fee Schedule is on the third page of this application form.

Paragraph Nos. 1, 2, 3 & 5 must be completed. Complete all other applicable portions. If change in point of diversion is greater than 100 feet, or if place of use will be changed, include a topographic map or detailed plat showing the authorized and proposed point(s) of diversion and/or place of use.

File No. 34069

RECEIVED
12:54 PM
NOV 07 2017

Topeka Field Office
 DIVISION OF WATER RESOURCES

1. Application is hereby made for approval of the Chief Engineer to change the (check one or both):

Place of Use Point of Diversion

under the water right which is the subject of this application in accordance with the conditions described below.

The source of supply is: Groundwater Surface water

2. Name and address of Applicant: **THOMAS L WAIT**

100 MONROE HILL CT HERNDON VA 20170

Phone Number: () Email address: _____

Name and address of Water Use Correspondent: **HOOK FARMS LLC**

8920 NW US HWY 24 SILVER LAKE KS 66539-9471

Phone Number: () Email address: _____

3. The presently authorized place of use is:

Owner of Land ---- NAME: **NOT SUBJECT OF APPLICATION**

ADDRESS: _____

(If there is more than one landowner, attach supplemental sheets as necessary.)

Sec.	Twp.	Range	NE¼				NW¼				SW¼				SE¼				TOTAL ACRES
			NE¼	NW¼	SW¼	SE¼	NE¼	NW¼	SW¼	SE¼	NE¼	NW¼	SW¼	SE¼	NE¼	NW¼	SW¼	SE¼	

4. If this application is for a change in place of use, it is proposed that the place of use be changed to:

Owner of Land ---- NAME: **NOT SUBJECT OF APPLICATION**

ADDRESS: _____

(If there is more than one landowner, attach supplemental sheets as necessary.)

Sec.	Twp.	Range	NE¼				NW¼				SW¼				SE¼				TOTAL ACRES
			NE¼	NW¼	SW¼	SE¼	NE¼	NW¼	SW¼	SE¼	NE¼	NW¼	SW¼	SE¼	NE¼	NW¼	SW¼	SE¼	

For Office Use Only: Code _____ Fee \$ _____ TR # _____ Receipt Date _____ Check # _____

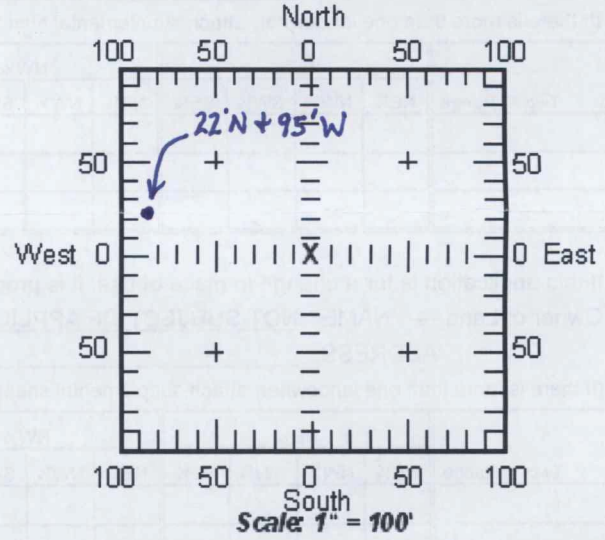
5. **Presently authorized point of diversion:**
 One in the SW Quarter of the NW Quarter of the NE Quarter of Section 21, Township 11 South, Range 15E (E/W), in SHAWNEE County, Kansas, 4470 feet North 2090 feet West of Southeast corner of section.
 Authorized Rate _____ Authorized Quantity _____ Depth of well _____ (feet)
 (DWR use only: Computer ID No. _____ GPS 4424 feet North 2069 feet West)
 This point will not be changed This point will be changed as follows: No change, point better described with GPS as follows:
Proposed point of diversion: (Complete only if change is requested or if existing point is better described by GPS)
 One in the SW Quarter of the NW Quarter of the NE Quarter of Section 21, Township 11 South, Range 15E (E/W), in SHAWNEE County, Kansas, 4446 feet North 2164 feet West of Southeast corner of section.
 Proposed Rate _____ Proposed Quantity _____ Proposed well depth (feet) _____
 This point is: Additional Well Geo Center List other water rights that will use this point _____

6. **Presently authorized point of diversion:**
 One in the _____ Quarter of the _____ Quarter of the _____ Quarter of Section _____, Township _____ South, Range _____ (E/W), in _____ County, Kansas, _____ feet North _____ feet West of Southeast corner of section.
 Authorized Rate _____ Authorized Quantity _____ Depth of well _____ (feet)
 (DWR use only: Computer ID No. _____ GPS _____ feet North _____ feet West)
 This point will not be changed This point will be changed as follows: No change, point better described with GPS as follows:
Proposed point of diversion: (Complete only if change is requested or if existing point is better described by GPS)
 One in the _____ Quarter of the _____ Quarter of the _____ Quarter of Section _____, Township _____ South, Range _____ (E/W), in _____ County, Kansas, _____ feet North _____ feet West of Southeast corner of section.
 Proposed Rate _____ Proposed Quantity _____ Proposed well depth (feet) _____
 This point is: Additional Well Geo Center List other water rights that will use this point _____

7. The changes herein are desired for the following reasons?
 (please be specific) WELL CAPACITY HAS DECREASED
DUE TO ITS AGE

8. If a well, is the test hole log attached? Yes No
9. The change(s) (was)(will be) completed by?
12-31-17
10. If the point of diversion is a well:
 (a) What are you going to do with the old well?
PLUG IT
 (b) When will this be done? UPON COMPLETION OF NEW WELL
11. Groundwater Management District recommendation attached? Yes No
12. Assisted by BRETT BUNGER 10-23-17

13a. If the proposed point of diversion will be relocated within 100 feet of the existing point of diversion, indicate its location on the diagram below in relation to the existing point of diversion. (PLEASE NOTE: The "X" in center of diagram below represents presently authorized point of diversion.)




13b. If the proposed point of diversion will be relocated more than 100 feet but within 1320 feet from the existing point of diversion, attach a topographic map or aerial photograph. For groundwater sources, show all wells (including domestic) within one-half mile of the proposed point of diversion and the names and mailing addresses of the owners. For surface water sources, show the names and addresses of the landowner(s) one-half mile downstream and one-half mile upstream from your property lines.


14. If the proposed groundwater point of diversion is 300 or fewer feet from existing point of diversion, complete the following:
- (a) Does the undersigned represent all owners of the currently authorized place(s) of use identified in this application?
 Yes No (If no, all owners must sign this application.)
 - (b) Will the ownership interest of any owner of the currently authorized place(s) of use identified in this application be adversely affected if this application is approved as requested?
 Yes No (If yes, all owners must sign this application.)
 - (c) If this application is not approved expeditiously, will there be substantial damage to property, public health or safety?
 Yes No (If no, all owners must sign this application.)

If the application proposes a surface water change in point of diversion, a groundwater change in point of diversion greater than 300 feet, or a change in place of use, the application must be signed by all owners of the currently authorized place of use, or their duly authorized agent (attach notarized statement authorizing representation).

I hereby verify, being first duly sworn upon my oath or affirmation and under penalty of perjury, that I am of lawful age and the owner, the spouse of the owner, or a duly authorized agent of the owner(s) to make this application on their behalf, in regards to the water right(s) to which this application pertains. I further verify that the statements contained in this application are true, correct and complete.

Dated at HERWOOD, ^{VIRGINIA} ~~Kansas~~, this 30 day of October, 2017.

 (Owner)	 (Spouse)
<u>Thomas L. West</u> (Please Print)	 (Please Print)
 (Owner)	 (Spouse)
 (Please Print)	 (Please Print)
 (Owner)	 (Spouse)
 (Please Print)	 (Please Print)



State of ~~Kansas~~ ^{Virginia} }
 County of Fairfax } SS

I hereby certify that the foregoing application was signed in my presence and sworn to before me this 30th day of October, 2017.


My Commission Expires 09/30/2020 
Notary Public

ONLY COMPLETE APPLICATIONS WILL BE PROCESSED. To be complete, all of the applicable portions of the application form must be completed with accurate information; maps, if necessary, must be included; signatures of all the appropriate owners' must be affixed to the application and notarized; and the appropriate fee must be paid.

FEE SCHEDULE

Each application to change the place of use or the point of diversion under this section shall be accompanied by the application fee set forth in the schedule below: Make checks payable to: **Kansas Department of Agriculture**

(1) Application to change a point of diversion 300 feet or less	\$100
(2) Application to change a point of diversion more than 300 feet	\$200
(3) Application to change the place of use	\$200



SUMMARY ORDER APPROVING APPLICATION FOR CHANGE AND IMPOSING CONDITIONS

This Summary Order is issued under authority of K.S.A. 82a-708b, as amended, and K.A.R. 5-5-1, *et seq.* and other applicable provisions of the *Kansas Water Appropriation Law, K.S.A. 82a-701 et seq.*, and rules and regulations promulgated thereunder. With the exception of those conditions expressly contained herein, this Summary Order does not change the terms, conditions and limitations of File No. 34,069.

1. A change application was received on November 7, 2017 requesting that the place of use and / or point of diversion authorized under the above-referenced file number be changed as described in the application.
2. On and after the effective date of this summary order, the authorized place(s) of use shall be located substantially as shown on the topographic map accompanying the application to change the place of use. Applicable Not Applicable
3. The change in point of diversion shall not impair existing rights and shall be limited to the same source or sources of water as previously authorized. The point of diversion authorized by this summary order shall be located within a 50 foot radius of the authorized point(s) of diversion. Applicable Not Applicable
4. The point(s) of diversion authorized herein shall not actually be located more than _____ feet from the previously authorized point(s) of diversion. Applicable Not Applicable
5. As required by K.A.R. 5-3-5d, if the works for diversion is a well with a diversion rate of 100 gallons per minute or more, a tube or other device suitable for making water level measurements shall be installed, operated and maintained in accordance with K.A.R. 5-6-13. Applicable Not Applicable
6. The owner of the authorized place(s) of use shall properly install an acceptable water flow meter on or before December 31, 2018, or before the first use of water, whichever occurs first. The water flow meter shall be installed, operated and maintained in accordance with K.A.R. 5-1-4 through 5-1-12. As required by K.S.A. 82a-732, as amended, and K.A.R. 5-3-5e, the owner shall maintain records and report the reading of the water flow meter and the total quantity of water diverted annually to the Chief Engineer by March 1 following the end of each calendar year. Applicable Not Applicable
7. Installation of the works for diversion of water shall be completed on or before December 31, 2018, or within any authorized extension of time. By March 1, 2019 the applicant shall notify the Chief Engineer that construction of the works for diversion has been completed, on the form provided by the Chief Engineer, as required by K.A.R. 5-8-4e. Applicable Not Applicable
8. The completed well log shall be submitted with the required notice. Applicable Not Applicable
9. All diversion works into which any type of chemical or other foreign substance will be injected into the water shall be equipped with an in-line, automatic, quick-closing check valve capable of preventing pollution of the source of the water supply. The check valve(s) shall be installed, operated and maintained in accordance with K.A.R. 5-3-5c. Applicable Not Applicable
10. Additional Conditions are attached. Yes No
11. In accordance with K.S.A. 82a-708a, as amended, and K.A.R. 5-5-14, all of the owners of the authorized place(s) of use of water appropriated under the above-referenced file number are responsible for compliance with its terms, conditions and limitations, as amended and/or supplemented by this Summary Order, and with applicable provisions of the *Kansas Water Appropriation Law* and the *Rules and Regulations* promulgated thereunder. Failure to comply with these provisions may result in civil penalties pursuant to K.S.A. 82a-737, as amended, and/or the suspension or revocation and dismissal of the water or appropriation right or any other enforcement actions authorized by law.

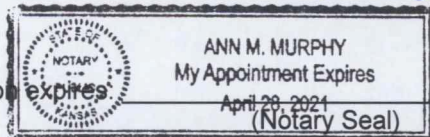
Administrative Appeal and Effective Date of Order

If you are aggrieved by this order, pursuant to K.S.A. 82a-1901, you may request an evidentiary hearing before the Chief Engineer or request administrative review by the Secretary of Agriculture. A request for hearing by the Chief Engineer must be filed within **15 days** of service of this Order and a request for administrative review by the Secretary must be filed within **30 days** pursuant to K.S.A. 77-531. Any request for administrative review must state a basis for review pursuant to K.S.A. 77-527. File any request with **Kansas Department of Agriculture, Legal Division, 1320 Research Park Drive, Manhattan, KS 66502**. Failure to timely request a hearing or review may preclude review under the Kansas Judicial Review Act.

For Use by Register of Deeds

FOR OFFICE USE ONLY
**APPLICATION APPROVED AND
SUMMARY ORDER ISSUED**

By: Katherine A. Tietsoert
Duly Authorized Designee of the Chief Engineer
(Print Name): Katherine A. Tietsoert
Division of Water Resources - Kansas Department of Agriculture
Date of Issuance: November 16, 2017
State of Kansas)
County of Shawnee) SS
Acknowledged before me on 11/16/17
by Ann M. Murphy
Signature: Ann M. Murphy
Notary Public



My commission expires _____

CERTIFICATE OF SERVICE


On this 16th day of November, 2017, I hereby certify that the attached **APPROVAL OF APPLICATION FOR CHANGE IN POINT OF DIVERSION**, Water Right, File No. 34069, dated November 16, 2017 was mailed postage prepaid, first class, US mail to the following:

THOMAS L WAIT
100 MONROE HILL CT
HERNDON VA 20170

Photocopy to:

HOOK FARMS LLC
8920 NW US HIGHWAY 24
SILVER LAKE KS 66539-9471

Staff

A handwritten signature in blue ink, reading "Ann M. Murphy", is written over a horizontal line. The signature is cursive and includes a long, sweeping underline that extends to the right.