

CHECK SHEET Short Change

(To be completed and attached to each application)

File No. 45440

Field Office No. 1

GMD No. _____

1. **Plugging agreement obtained for GMD?** Yes No Non Applicable
2. **Is Landowner correct as currently shown in WRIS?** Yes No Address Change? _____
If applicable, list Place of Use Overlap File Nos. _____
3. **Is Water Use Correspondent correct as currently shown in WRIS?** Yes No Address Change? _____
Name of Former WUC _____ Name of New WUC _____
4. a. **Point of diversion computer ID No(s).** 4 for point(s) being changed.

b. **Show feet distances from the** SE **corner of the section for the new point(s) of diversion:**

Action	PDIV ID	Geo Ctr?	Sec	Twp	Rng	'N	'W	County	Qualifiers
DEL	20550	NO	13	11S	16E	227	1227	JF	SE SW SE
ENT		NO	13	11S	16E	230	1239	JF	SW SE SE

c. **If multiple points of diversion exist and rates and quantities are individually assigned, show:**

Old PDIV ID	Authorized Rate	Additional Rate	Authorized Quantity	Additional Quantity
_____	_____ gpm	_____ gpm	_____ af	_____ af
_____	_____ gpm	_____ gpm	_____ af	_____ af
_____	_____ gpm	_____ gpm	_____ af	_____ af

d. **Name of Drainage Basin** Kansas River **Is this correctly shown in WRIS?** Yes No

e. **Formation Name & No.** _____ **Special Use Area** _____

5. **Distances from the previous/original p/d:** _____ ' N / S _____ ' E / W

6. WATER RIGHT ACTION TRAIL COMMENTS

05/22/17 Change Application Received (date accepted for priority)
05/25/17 Change Approved
 Notice and Proof by 12/31/17
--/------ Completion Requirement Removed (Change No. C_____)

7. METER ACTION TRAIL COMMENTS

05/25/17 DWR Meter Required by 12/31/2017

8. Base Acres _____ Year _____ Minimum Reasonable Quantity _____

Date Created **5/24/17** by **LHH/TFO**

Date Entered _____ by _____

CHECK SHEET ATTACHMENT

File Number 45440

9. Changes to the place of use will be:

Action	Owner Person ID	Place Use ID #	Sec.	Twp.	Range	NE 1/4			NW 1/4			SW 1/4			SE 1/4			TOTAL ACRES		
						NE 1/4	NW 1/4	SE 1/4	NE 1/4	NW 1/4	SE 1/4	NE 1/4	NW 1/4	SE 1/4	NE 1/4	NW 1/4	SE 1/4			
NO CHG																				

Names and Address:

1. _____ _____	Person ID # _____	2. _____ _____	Person ID # _____	3. _____ _____	Person ID # _____
-------------------	-------------------	-------------------	-------------------	-------------------	-------------------

GENERAL INSTRUCTIONS

- Give to Applicant:
 - Original application/approval
 - Original receipt (one for each application)
 - Information packet containing:
 - Notice and Proof form
 - Water Meter Specifications
 - Acceptable Meter list
 - Water level measurement tube specifications
 - Check Valve specifications
 - Pink Sheet - K.S.A. 82a-728 letter
 - Form stating to record in Register of Deeds Office (OPTIONAL AS NEEDED)
 - Send to headquarters:
 - Good, microfilmable copy of application and/or approval and this check sheet
 - Original check and copy of receipt
 - Test hole log
 - GMD recommendation, if any
 - Map or aerial photograph, if any
 - Send to KDHE: Letter (KDHE.LT) advising of location of abandoned well.

CONDITIONS

 - Insert notice and proof date.
 - Type or print applicant's/owner's name on line.
 - Complete notary statement.
 - Date stamp received and approved.
 - Complete ownership and WUC change information.
- ADDITIONAL PHOTOCOPIES
- _____
- _____
- _____
- _____
- _____
- _____
- _____

INDUSTRIA PER ASPERA
Kansas
Department of Agriculture
Division of Water Resources

Topeka Field Office
6531 SE Forbes Ave., Suite B
Topeka, Kansas 66619

Jackie McClaskey, Secretary
David W. Barfield, Chief Engineer
Katherine A. Tietsort, Water Commissioner

Phone: (785) 296-5733
Fax: (785) 862-2460
www.agriculture.ks.gov
Sam Brownback, Governor

May 26, 2017

JEFFERSON RWD 01
PO BOX 266
MERIDEN KS 66512-0266

Re: Appropriation of Water,
File Nos. 40,533 & 45,440

Dear Sir or Madam:

Enclosed are the orders executed by David W. Barfield, Chief Engineer, Division of Water Resources, Kansas Department of Agriculture, approving the applications for change under the above referenced file numbers.

Your attention is directed to the terms, conditions, and limitations specified in these approvals for change. Also, the approval of these orders requires the installation of a water flow meter on the point of diversion authorized under the above referenced file numbers by December 31, 2017 or before the first use of water. Please note that all meters must be installed and maintained in accordance with the Chief Engineer's specifications for water flow meters found in K.A.R. 5-1-4 through K.A.R. 5-1-12. A copy of these specifications and a list of acceptable meters can be obtained from our website at the following web address:

<http://agriculture.ks.gov/meters>

This document is a summary order by this agency regarding this matter. These orders shall become final if a request for a hearing is not filed with the Chief Engineer within 15 days of the date of service of these orders.

If you have any questions, please feel free to contact this office. If you wish to refer to a specific file, please reference it when you contact us.

Sincerely,




Brett L. Bungler
Assistant Water Commissioner

BLB:lh
Enclosures

CERTIFICATE OF SERVICE

On this 26th day of May, 2017, I hereby certify that the attached APPROVALS OF APPLICATION FOR CHANGE IN POINT OF DIVERSION, Appropriation of Water, File Nos. 40,533 and 45,440, dated March 25, 2017 were mailed postage prepaid, first class, US mail to the following:

JEFFERSON RWD 01
PO BOX 266
MERIDEN KS 66512-0266


Staff

Submit completed application to:
 Kansas Department of Agriculture
 Division of Water Resources
 Field Office for your area.

Call for address:

Topeka -- (785) 296-5733
 Stafford -- (620) 234-5311
 Stockton -- (785) 425-6787
 Garden City -- (620) 276-2901
<http://agriculture.ks.gov/dwr>

DWR FIELD OFFICE APPLICATION FOR APPROVAL TO CHANGE THE PLACE OF USE AND/OR THE POINT OF DIVERSION



STATE OF KANSAS

Filing Fee Must Accompany the Application, K.S.A. 82a-708b(b), as amended.
 Fee Schedule is on the third page of this application form.

Paragraph Nos. 1, 2, 3 & 5 must be completed. Complete all other applicable portions. If change in point of diversion is greater than 100 feet, or if place of use will be changed, include a topographic map or detailed plat showing the authorized and proposed point(s) of diversion and/or place of use.

File No. 45440

RECEIVED
 MAY 22 2017
 3:46 PM
 Topeka Field Office
 DIVISION OF WATER RESOURCES

1. Application is hereby made for approval of the Chief Engineer to change the (check one or both):

Place of Use Point of Diversion

under the water right which is the subject of this application in accordance with the conditions described below.

The source of supply is: Groundwater Surface water

2. Name and address of Applicant: JEFFERSON RWD #1

PO BOX 266 MERIDEN KS 66512-0266

Phone Number: () _____ Email address: _____

Name and address of Water Use Correspondent: SAME AS LANDOWNER

Phone Number: () _____ Email address: _____

3. The presently authorized place of use is:

Owner of Land ---- NAME: NOT SUBJECT OF THE APPLICATION

ADDRESS: _____

(If there is more than one landowner, attach supplemental sheets as necessary.)

Sec.	Twp.	Range	NE¼				NW¼				SW¼				SE¼				TOTAL ACRES
			NE¼	NW¼	SW¼	SE¼	NE¼	NW¼	SW¼	SE¼	NE¼	NW¼	SW¼	SE¼	NE¼	NW¼	SW¼	SE¼	

4. If this application is for a change in place of use, it is proposed that the place of use be changed to:

Owner of Land ---- NAME: NOT SUBJECT OF THE APPLICATION

ADDRESS: _____

(If there is more than one landowner, attach supplemental sheets as necessary.)

Sec.	Twp.	Range	NE¼				NW¼				SW¼				SE¼				TOTAL ACRES
			NE¼	NW¼	SW¼	SE¼	NE¼	NW¼	SW¼	SE¼	NE¼	NW¼	SW¼	SE¼	NE¼	NW¼	SW¼	SE¼	

For Office Use Only: Code _____ Fee \$ _____ TR # _____ Receipt Date _____ Check # _____

5.

Presently authorized point of diversion: WELL #3

One in the SE Quarter of the SW Quarter of the SE Quarter of Section 13, Township 11 South, Range 16E (E/W), in JEFFERSON County, Kansas, 227 feet North 1227 feet West of Southeast corner of section. Authorized Rate _____ Authorized Quantity _____ Depth of well _____ (feet) (DWR use only: Computer ID No. _____ GPS _____ feet North _____ feet West)

This point will not be changed This point will be changed as follows:

Proposed point of diversion: (Complete only if change is requested)

One in the SW Quarter of the SE Quarter of the SE Quarter of Section 13, Township 11 South, Range 16E (E/W), in JEFFERSON County, Kansas, 230 feet North 1239 feet West of Southeast corner of section. Proposed Rate _____ Proposed Quantity _____ Proposed well depth (feet) _____ This point is: Additional Well Geo Center List other water rights that will use this point _____

6.

Presently authorized point of diversion:

One in the _____ Quarter of the _____ Quarter of the _____ Quarter of Section _____, Township _____ South, Range _____ (E/W), in _____ County, Kansas, _____ feet North _____ feet West of Southeast corner of section. Authorized Rate _____ Authorized Quantity _____ Depth of well _____ (feet) (DWR use only: Computer ID No. _____ GPS _____ feet North _____ feet West)

This point will not be changed This point will be changed as follows:

Proposed point of diversion: (Complete only if change is requested)

One in the _____ Quarter of the _____ Quarter of the _____ Quarter of Section _____, Township _____ South, Range _____ (E/W), in _____ County, Kansas, _____ feet North _____ feet West of Southeast corner of section. Proposed Rate _____ Proposed Quantity _____ Proposed well depth (feet) _____ This point is: Additional Well Geo Center List other water rights that will use this point _____

7. Why do you need a new point of diversion? _____

PRODUCTIVITY OF WELL HAS DECLINED _____

8. If a well, is the test hole log attached? Yes No

9. When do you propose to complete the new point of diversion?

UPON APPROVAL OF THE APPLICATION _____

10. If the point of diversion is a well:

(a) What are you going to do with the old well?

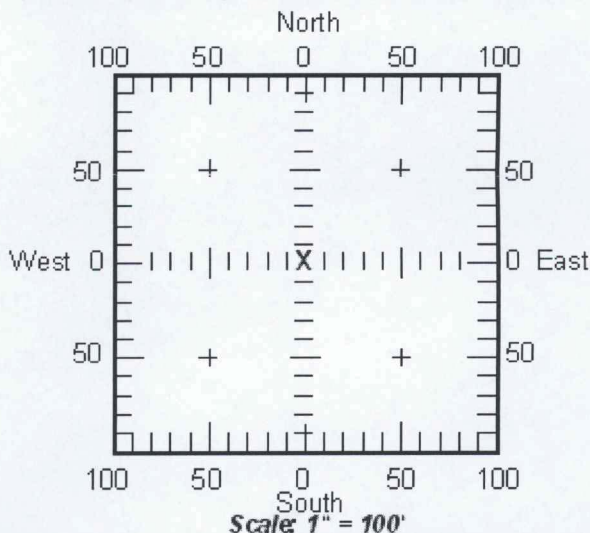
PLUG IT _____

(b) When will this be done? **UPON COMPLETION OF NEW WELL**

11. Groundwater Management District recommendation attached? Yes No

12. Assisted by **BRETT BUNGER 5-11-17** _____

13a. If the proposed point of diversion will be relocated within 100 feet of the existing point of diversion, indicate its location on the diagram below in relation to the existing point of diversion. (PLEASE NOTE: The "X" in center of diagram below represents presently authorized point of diversion.)



13b. If the proposed point of diversion will be relocated more than 100 feet but within 1320 feet from the existing point of diversion, attach a topographic map or aerial photograph. For groundwater sources, show all wells (including domestic) within one-half mile of the proposed point of diversion and the names and mailing addresses of the owners. For surface water sources, show the names and addresses of the landowner(s) one-half mile downstream and one-half mile upstream from your property lines.

SUMMARY ORDER APPROVING APPLICATION FOR CHANGE AND IMPOSING CONDITIONS

This Summary Order is issued under authority of K.S.A. 82a-708b, as amended, and K.A.R. 5-14-3 and other applicable provisions of the *Kansas Water Appropriation Law, K.S.A. 82a-701 et. seq.*, and rules and regulations promulgated thereunder, K.A.R. 5-1-1 *et. seq.* With the exception of those conditions expressly contained herein, this Summary Order does not change the terms, conditions and limitations of File No. 45440.

1. A change application was received on May 22, 2017 requesting that the place of use and / or point of diversion authorized under the above-referenced file number be changed as described in the application.
2. On and after the effective date of this summary order, the authorized place(s) of use shall be located substantially as shown on the topographic map accompanying the application to change the place of use. Applicable Not Applicable
3. The change in point of diversion shall not impair existing rights and shall be limited to the same source or sources of water as previously authorized. The point of diversion authorized by this summary order shall be located within a 50 foot radius of the authorized point(s) of diversion. Applicable Not Applicable
4. The point(s) of diversion authorized herein shall not actually be located more than _____ feet from the previously authorized point(s) of diversion. Applicable Not Applicable
5. As required by K.A.R. 5-3-5d, if the works for diversion is a well with a diversion rate of 100 gallons per minute or more, a tube or other device suitable for making water level measurements shall be installed, operated and maintained in accordance with K.A.R. 5-6-13. Applicable Not Applicable
6. **The owner of the authorized place(s) of use shall properly install an acceptable water flow meter on or before December 31, 2017**, or before the first use of water, whichever occurs first. The water flow meter shall be installed, operated and maintained in accordance with K.A.R. 5-1-4 through 5-1-12. As required by K.S.A. 82a-732, as amended, and K.A.R. 5-3-5e, the owner shall maintain records and report the reading of the water flow meter and the total quantity of water diverted annually to the Chief Engineer by March 1 following the end of each calendar year. Applicable Not Applicable
7. **Installation of the works for diversion of water shall be completed on or before December 31, 2017**, or within any authorized extension of time. By March 1, 2018 the applicant shall notify the Chief Engineer that construction of the works for diversion has been completed, on the form provided by the Chief Engineer, as required by K.A.R. 5-8-4e. Applicable Not Applicable
8. **The completed well log shall be submitted with the required notice.** Applicable Not Applicable
9. All diversion works into which any type of chemical or other foreign substance will be injected into the water shall be equipped with an in-line, automatic, quick-closing check valve capable of preventing pollution of the source of the water supply. The check valve(s) shall be installed, operated and maintained in accordance with K.A.R. 5-3-5c. Applicable Not Applicable
10. Additional Conditions are attached. Yes No
11. In accordance with K.S.A. 82a-708a, as amended, and K.A.R. 5-5-14, all of the owners of the authorized place(s) of use of water appropriated under the above-referenced file number are responsible for compliance with its terms, conditions and limitations, as amended and/or supplemented by this Summary Order, and with applicable provisions of the *Kansas Water Appropriation Law* and the *Rules and Regulations* promulgated thereunder. Failure to comply with these provisions may result in civil penalties pursuant to K.S.A. 82a-737, as amended, and/or the suspension or revocation and dismissal of the water or appropriation right or any other enforcement actions authorized by law.

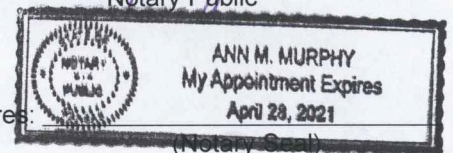
Administrative Appeal and Effective Date of Order

You have the right to a hearing in accordance with K.A.R. 5-14-3 before this Summary Order becomes final action of the Kansas Department of Agriculture. Any request for a hearing must be filed with the **Chief Engineer, Division of Water Resources, Kansas Department of Agriculture, 1320 Research Park Drive, Topeka, Kansas 66502**, within 15 days after the date shown on the Certificate of Service attached hereto. If a hearing is not requested in accordance with K.A.R. 5-14-3, this Summary Order will become effective on the 15th day after the date shown on the Certificate of Service.

For Use by Register of Deeds

FOR OFFICE USE ONLY
**APPLICATION APPROVED AND
 SUMMARY ORDER ISSUED**

By: Brett L. Bunger
 Duly Authorized Designee of the Chief Engineer
 (Print Name): BRETT L. BUNGER
 Division of Water Resources - Kansas Department of Agriculture
 Date of Issuance: MAY 25, 2017
 State of Kansas)
 County of Shawnee) SS
 Acknowledged before me on May 26, 2017
 by Ann Murphy
 Signature: Ann Murphy
 Notary Public



My commission expires: _____