

CHECK SHEET Short Change

(To be completed and attached to each application)

File No. 4586

Field Office No. 1

GMD No. _____

1. **Plugging agreement obtained for GMD?** Yes No Non Applicable

2. **Is Landowner correct as currently shown in WRIS?** Yes No **Address Change?** _____

If applicable, list Place of Use Overlap File Nos. 5475 & 46185

3. **Is Water Use Correspondent correct as currently shown in WRIS?** Yes No **Address Change?** _____

Name of Former WUC _____ Name of New WUC _____

4. a. **Point of diversion computer ID No(s).** _____ **for point(s) being changed.**

b. **Show feet distances from the** _____ **corner of the section for the new point(s) of diversion:**

Action	PDIV ID	Geo Ctr?	Sec	Twp	Rng	'N	'W	County	Qualifiers
NO CHG									

c. **If multiple points of diversion exist and rates and quantities are individually assigned, show:**

Old PDIV ID	Authorized Rate	Additional Rate	Authorized Quantity	Additional Quantity
_____	_____ gpm/cfs	_____ gpm/cfs	_____ af/mgy	_____ af/mgy
_____	_____ gpm/cfs	_____ gpm/cfs	_____ af/mgy	_____ af/mgy
_____	_____ gpm/cfs	_____ gpm/cfs	_____ af/mgy	_____ af/mgy

d. **Name of Drainage Basin** Republican **Is this correctly shown in WRIS?** Yes No

e. **Formation Name & No.** _____ **Special Use Area** _____

5. **Distances from the previous/original p/d:** _____ ' N / S _____ ' E / W

6. WATER RIGHT ACTION TRAIL COMMENTS

7/31/2017 Change Application Received (date accepted for priority)
8/02/2017 Change Approved
 Notice and Proof by --/--/----
--/--/---- Completion Requirement Removed (Change No. C _____)

7. METER ACTION TRAIL COMMENTS

8/2/2017 DWR Meter Required by 12/31/2017
--/--/---- Anti-Reverse Meter Required by --/--/----
--/--/---- Meter Seal Required by --/--/----

8. Base Acres 455.02 w/ Year _____ Minimum Reasonable Quantity _____

File Nos. 5475 & 46185

Date Created **8/1/17** by **LHH**
 Date Entered by _____


Department of Agriculture
Division of Water Resources

Topeka Field Office
6531 SE Forbes Ave., Suite B
Topeka, Kansas 66619
Jackie McClaskey, Secretary
David W. Barfield, Chief Engineer
Katherine A. Tietsort, Water Commissioner

Phone: (785) 296-5733
Fax: (785) 296-8298
www.agriculture.ks.gov
Sam Brownback, Governor

August 3, 2017

PAM RANKIN
PAT OBERHELMAN
BRUCE OBERHELMAN
3018 CHERRY HILL RD
MANHATTAN KS 66502

Re: Water Right,
File Nos. 4,586 & 5,475;
Appropriation of Water,
File No. 46,185

Dear Ladies and Gentleman:

Enclosed are the orders executed by David W. Barfield, Chief Engineer, Division of Water Resources, Kansas Department of Agriculture, approving the applications for change under the above referenced file numbers.

Your attention is directed to the terms, conditions, and limitations specified in these approvals for change. Also, the approval of these orders requires the installation of a water flow meter on the points of diversion authorized under the above referenced file number by December 31, 2017. Please note that all meters must be installed and maintained in accordance with the Chief Engineer's specifications for water flow meters. A copy of these specifications and a list of acceptable meters can be obtained from our website at the following web address:

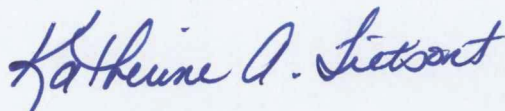
<http://agriculture.ks.gov/meters>

Because the orders modify the original certificates issued under File No. 4,586 & 5,475, they should be recorded with the Register of Deeds as other instruments affecting real estate.

These documents are summary orders by this agency regarding this matter. These orders shall become final if a request for a hearing is not filed with the Chief Engineer within 15 days of the date of service of these orders.

If you have any questions, please feel free to contact this office. If you wish to refer to a specific file, please reference it when you contact us.

Sincerely,



Katherine A. Tietsort
Water Commissioner

KAT:lh
Enclosures
PC: Robert G & Daphne L Taylor Jr


CERTIFICATE OF SERVICE

On this 3rd day of August, 2017, I hereby certify that the attached **APPROVAL OF APPLICATION FOR CHANGE IN PLACE OF USE**, Water Right, File No. 4,586, dated August 2, 2017 was mailed postage prepaid, first class, US mail to the following:

PAM RANKIN
PAT OBERHELMAN
BRUCE OBERHELMAN
3018 CHERRY HILL RD
MANHATTAN KS 66502

With a photocopy to:

ROBERT G & DAPHNE L TAYLOR JR
212 CLOUD ST
CLIFTON KS 66937-9784


Staff

Submit completed application to:
 Kansas Department of Agriculture
 Division of Water Resources
 Field Office for your area.
 Call for address:

Topeka -- (785) 296-5733
 Stafford -- (620) 234-5311
 Stockton -- (785) 425-6787
 Garden City -- (620) 276-2901
<http://agriculture.ks.gov/dwr>

DWR FIELD OFFICE APPLICATION FOR APPROVAL TO CHANGE THE PLACE OF USE AND/OR THE POINT OF DIVERSION



STATE OF KANSAS

RECEIVED

JUL 31 2017
 10:37 am
 Topeka Field Office

Filing Fee Must Accompany the Application, K.S.A. 82a-708b(b), as amended.
 Fee Schedule is on the third page of this application form.

Paragraph Nos. 1, 2, 3 & 5 must be completed. Complete all other applicable portions. If change in point of diversion is greater than 100 feet, or if place of use will be changed, include a topographic map or detailed plat showing the authorized and proposed point(s) of diversion and/or place of use.

File No. 4,586

1. Application is hereby made for approval of the Chief Engineer to change the (check one or both):

Place of Use Point of Diversion

under the water right which is the subject of this application in accordance with the conditions described below.

The source of supply is: Groundwater Surface water

2. Name and address of Applicant: ROBERT G TAYLOR JR

212 CLOUD ST CLIFTON KS 66937-9784

Phone Number: (785)275-2027

Email address: _____

Name and address of Water Use Correspondent: ROBERT G & DAPHNE L TAYLOR JR

212 CLOUD ST CLIFTON KS 66937-9784

Phone Number: (785)275-2027

Email address: _____

3. The presently authorized place of use is:

Owner of Land ---- NAME: PAM RANKIN & PAT OBERHELMAN c/o BRUCE OBERHELMAN

ADDRESS: 3018 CHERRY HILL RD MANHATTAN KS 66502

(If there is more than one landowner, attach supplemental sheets as necessary.)

Sec.	Twp.	Range	NE¼				NW¼				SW¼				SE¼				TOTAL ACRES	
			NE¼	NW¼	SW¼	SE¼	NE¼	NW¼	SW¼	SE¼	NE¼	NW¼	SW¼	SE¼	NE¼	NW¼	SW¼	SE¼		
29	6S	2E					0.6	12.3	39.2	3.8									55.9	
30	6S	2E	Lot 2 27	Lot 3 20	40	39	Lot 4 32			40		17.8	23.32			40	40	40	40	399.12

4. If this application is for a change in place of use, it is proposed that the place of use be changed to:

Owner of Land ---- NAME: PAM RANKIN & PAT OBERHELMAN c/o BRUCE OBERHELMAN

ADDRESS: 3018 CHERRY HILL RD MANHATTAN KS 66502

(If there is more than one landowner, attach supplemental sheets as necessary.)

Sec.	Twp.	Range	NE¼				NW¼				SW¼				SE¼				TOTAL ACRES	
			NE¼	NW¼	SW¼	SE¼	NE¼	NW¼	SW¼	SE¼	NE¼	NW¼	SW¼	SE¼	NE¼	NW¼	SW¼	SE¼		
29	6S	2E						Lot 3 9	Lot 3 39	Lot 4 2.5										50.5
29	6S	2E					5													5
30	6S	2E	Lot 2 27	Lot 3 19	40	40	Lot 4 31			39	29			29	38	40	37.5	40	409.5	

For Office Use Only: Code _____ Fee \$ _____ TR # _____ Receipt Date _____ Check # _____

5. **Presently authorized point of diversion: NOT THE SUBJECT OF THIS APPLICATION**

One in the _____ Quarter of the _____ Quarter of the _____ Quarter of the _____ Quarter of Section _____, Township _____ South, Range _____ (E/W), in _____ County, Kansas, _____ feet North _____ feet West of Southeast corner of section.

Authorized Rate _____ Authorized Quantity _____ Depth of well _____ (feet)

(DWR use only: Computer ID No. _____ GPS _____ feet North _____ feet West)

This point will not be changed This point will be changed as follows:

Proposed point of diversion: (Complete only if change is requested)

One in the _____ Quarter of the _____ Quarter of the _____ Quarter of the _____ Quarter of Section _____, Township _____ South, Range _____ (E/W), in _____ County, Kansas, _____ feet North _____ feet West of Southeast corner of section.

Proposed Rate _____ Proposed Quantity _____ Proposed well depth (feet) _____

This point is: Additional Well Geo Center List other water rights that will use this point _____

6. **Presently authorized point of diversion: NOT THE SUBJECT OF THIS APPLICATION**

One in the _____ Quarter of the _____ Quarter of the _____ Quarter of the _____ Quarter of Section _____, Township _____ South, Range _____ (E/W), in _____ County, Kansas, _____ feet North _____ feet West of Southeast corner of section.

Authorized Rate _____ Authorized Quantity _____ Depth of well _____ (feet)

(DWR use only: Computer ID No. _____ GPS _____ feet North _____ feet West)

This point will not be changed This point will be changed as follows:

Proposed point of diversion: (Complete only if change is requested)

One in the _____ Quarter of the _____ Quarter of the _____ Quarter of the _____ Quarter of Section _____, Township _____ South, Range _____ (E/W), in _____ County, Kansas, _____ feet North _____ feet West of Southeast corner of section.

Proposed Rate _____ Proposed Quantity _____ Proposed well depth (feet) _____

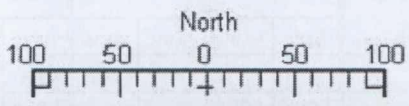
This point is: Additional Well Geo Center List other water rights that will use this point _____

7. Why do you need a new point of diversion? _____

Not applicable

13a. If the proposed point of diversion will be relocated within 100 feet of the existing point of diversion, indicate its location on the diagram below in relation to the existing point of diversion. (PLEASE NOTE: The "X" in center of diagram below represents presently authorized point of diversion.)

8. If a well, is the test hole log attached? Yes No



9. When do you propose to complete the new point of diversion?

Not applicable

Comments:

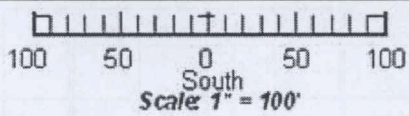
This change application will add a net total of 10 acres to the place of use. Brush was cleared and a center pivot system was installed. This resulted in the irrigation of land not previously authorized.

10. If the point of diversion is a well:

(a) What are you going to do with the old well?

Not applicable

(b) When will this be done? Not applicable



11. Groundwater Management District recommendation attached? Yes No

12. Assisted by Lloyd Hemphill/TFO

13b. If the proposed point of diversion will be relocated more than 100 feet but within 1320 feet from the existing point of diversion, attach a topographic map or aerial photograph. For groundwater sources, show all wells (including domestic) within one-half mile of the proposed point of diversion and the names and mailing addresses of the owners. For surface water sources, show the names and addresses of the landowner(s) one-half mile downstream and one-half mile upstream from your property lines.

14. If the proposed groundwater point of diversion is 300 or fewer feet from existing point of diversion, complete the following:

- (a) Does the undersigned represent all owners of the currently authorized place(s) of use identified in this application?
 Yes No (If no, all owners must sign this application.)
- (b) Will the ownership interest of any owner of the currently authorized place(s) of use identified in this application be adversely affected if this application is approved as requested?
 Yes No (If yes, all owners must sign this application.)
- (c) If this application is not approved expeditiously, will there be substantial damage to property, public health or safety?
 Yes No (If no, all owners must sign this application.)

If the application proposes a surface water change in point of diversion, a groundwater change in point of diversion greater than 300 feet, or a change in place of use, the application must be signed by all owners of the currently authorized place of use, or their duly authorized agent (attach notarized statement authorizing representation).

I hereby verify, being first duly sworn upon my oath or affirmation and under penalty of perjury, that I am of lawful age and the owner, the spouse of the owner, or a duly authorized agent of the owner(s) to make this application on their behalf, in regard to the water right(s) to which this application pertains. I further verify that the statements contained in this application are true, correct and complete.

Dated at Manhattan, Kansas, this 26 day of July, 2017.

Bruce Johnson Agent POA _____
(Owner) (Spouse)

(Please Print) (Please Print)

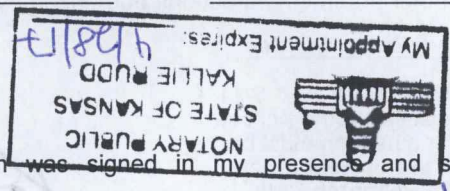
(Owner) (Spouse)

(Please Print) (Please Print)

(Owner) (Spouse)

(Please Print) (Please Print)

State of Kansas }
County of Riley } SS



I hereby certify that the foregoing application was signed in my presence and sworn to before me this 26 day of July, 2017.

My Commission Expires 4/28/21

Kallie Rudd
Notary Public

ONLY COMPLETE APPLICATIONS WILL BE PROCESSED. To be complete, all of the applicable portions of the application form must be completed with accurate information; maps, if necessary, must be included; signatures of all the appropriate owners' must be affixed to the application and notarized; and the appropriate fee must be paid.

FEE SCHEDULE

Each application to change the place of use or the point of diversion under this section shall be accompanied by the application fee set forth in the schedule below: Make checks payable to: **Kansas Department of Agriculture**

- (1) Application to change a point of diversion 300 feet or less \$100
- (2) Application to change a point of diversion more than 300 feet \$200
- (3) Application to change the place of use \$200

