

# CHECK SHEET Short Change

(To be completed and attached to each application)

File No. 49,338

Field Office No. 1

GMD No. \_\_\_\_\_

1. **Plugging agreement obtained for GMD?** Yes  No  Non Applicable
2. **Is Landowner correct as currently shown in WRIS?** Yes  No  **Address Change?** NO  
If applicable, list Place of Use Overlap File Nos. 40,346
3. **Is Water Use Correspondent correct as currently shown in WRIS?** Yes  No  **Address Change?** NO  
Name of Former WUC \_\_\_\_\_ Name of New WUC \_\_\_\_\_
4. a. **Point of diversion computer ID No(s).** 10 **for point(s) being changed.**
- b. **Show feet distances from the** SE **corner of the section for the new point(s) of diversion:**

Action	PDIV ID	Geo Ctr?	Sec	Twp	Rng	'N	'W	County	Qualifiers
ENT		NO	18	30S	21E	4339	1400	Neosho	LOT 2
DEL	81063	NO	18	30S	21E	4632	1404	Neosho	LOT 2
MOD	6767	NO	18	30S	21E	5188	859	Neosho	NW NE NE
NO CHG	39201	NO	18	30S	21E	4873	1217	Neosho	NW NE NE

- c. **If multiple points of diversion exist and rates and quantities are individually assigned, show:**
- | Old PDIV ID | Authorized Rate | Additional Rate | Authorized Quantity | Additional Quantity |
|-------------|-----------------|-----------------|---------------------|---------------------|
| _____       | _____ gpm/cfs   | _____ gpm/cfs   | _____ af/mgy        | _____ af/mgy        |
| _____       | _____ gpm/cfs   | _____ gpm/cfs   | _____ af/mgy        | _____ af/mgy        |
- d. **Name of Stream** Neosho River **Is this correctly shown in WRIS?**  Yes  No
- e. **Formation Name & No.** \_\_\_\_\_ **Special Use Area** \_\_\_\_\_

5. **Distances from the previous/original p/d:** \_\_\_\_\_ ' N / S \_\_\_\_\_ ' E / W

**6. WATER RIGHT ACTION TRAIL COMMENTS**

<u>10/23/2017</u>	Change Application Received (date accepted for priority)
<u>10/26/2017</u>	Change Approved
	Notice and Proof by <u>12/31/2018</u>
<u>---/---/-----</u>	Completion Requirement Removed (Change No. C____)

**7. METER ACTION TRAIL COMMENTS**

10/26/2017 DWR Meter Required by 12/31/2018

8. Base Acres \_\_\_\_\_ Year \_\_\_\_\_ Minimum Reasonable Quantity \_\_\_\_\_

Date Created **10/25/17** by **LHH/TFO**  
Date Entered \_\_\_\_\_ by \_\_\_\_\_

CHECK SHEET ATTACHMENT

9. Changes to the place of use will be:

File Number 49,338

Action	Owner Person ID	Place Use ID #	Sec.	Twp.	Range	NE 1/4			NW 1/4			SW 1/4			SE 1/4			TOTAL ACRES	
						NE 1/4	NW 1/4	SW 1/4	SE 1/4	NE 1/4	NW 1/4	SW 1/4	SE 1/4	NE 1/4	NW 1/4	SW 1/4	SE 1/4		
NO CHG		38198																	

Names and Address:

1. Person ID # _____	2. Person ID # _____	3. Person ID # _____
_____	_____	_____
_____	_____	_____
_____	_____	_____

GENERAL INSTRUCTIONS

- Give to Applicant:
    - Original application/approval
    - Original receipt (one for each application)
    - Information packet containing:
      - Notice and Proof form
      - Water Meter Specifications
      - Acceptable Meter list
      - Water level measurement tube specifications
      - Check Valve specifications
      - Pink Sheet - K.S.A. 82a-728 letter
      - Form stating to record in Register of Deeds Office (OPTIONAL AS NEEDED)
  - Send to headquarters:
    - Good, **microfilmable** copy of application and/or approval and this check sheet
    - Original check and copy of receipt
    - Test hole log
    - GMD recommendation, if any
    - Map or aerial photograph, if any
  - Send to KDHE: Letter (KDHE.LT) advising of location of abandoned well. 

CONDITIONS

    - Insert notice and proof date.
    - Type or print applicant's/owner's name on line.
    - Complete notary statement.
  - Date stamp received and approved.
  - Complete ownership and WUC change information.
- ADDITIONAL PHOTOCOPIES**
- \_\_\_\_\_
- \_\_\_\_\_
- \_\_\_\_\_
- \_\_\_\_\_
- \_\_\_\_\_
- \_\_\_\_\_
- \_\_\_\_\_

  
Kansas  
Department of Agriculture  
Division of Water Resources

Topeka Field Office  
6531 SE Forbes Ave., Suite B  
Topeka, Kansas 66619

Jackie McClaskey, Secretary  
David W. Barfield, Chief Engineer  
Katherine A. Tietsort, Water Commissioner

Phone: (785) 296-5733  
Fax: (785) 862-2460  
www.agriculture.ks.gov

Sam Brownback, Governor

October 27, 2017

T WILLIE WATERFOWL LLC  
1000 CENTRAL AVE  
KANSAS CITY KS 66102

Re: Water Right, File No. 40,346  
and Appropriation of Water,  
File No. 49,338

Dear Sir:

Enclosed are the orders executed by David W. Barfield, Chief Engineer, Division of Water Resources, Kansas Department of Agriculture, approving the applications for change under the above referenced file numbers.

Your attention is directed to the terms, conditions, and limitations specified in the approvals for change. Also, the approval of these orders requires the installation of a water flow meter on the point of diversion authorized under the above referenced file numbers by December 31, 2018. Please note that all meters must be installed and maintained in accordance with the Chief Engineer's specifications for water flow meters. A copy of these specifications are found in K.A.R. 5-1-4 through K.A.R. 5-1-12 and can be obtained from our website at the following web address:

<http://agriculture.ks.gov/meters>

A list of those meters found to be acceptable can be obtained from the same web address.

Since the order for File No. 40,346 modifies the original Certificate, it should be recorded with the Register of Deeds as other instruments affecting real estate.

**This document is a summary order by this agency regarding this matter.** This order shall become final if a request for a hearing is not filed with the Chief Engineer within 15 days of the date of service of this order.

If you have any questions, please feel free to contact this office. If you wish to refer to a specific file, please reference it when you contact us.

Sincerely,

  
Katherine A. Tietsort  
Topeka Field Office  
Water Commissioner

KAT:lh  
Enclosures

Submit completed application to:  
 Kansas Department of Agriculture  
 Division of Water Resources  
 Field Office for your area.

Call for address:

Topeka -- (785) 296-5733  
 Stafford -- (620) 234-5311  
 Stockton -- (785) 425-6787  
 Garden City -- (620) 276-2901  
<http://agriculture.ks.gov/dwr>

## DWR FIELD OFFICE APPLICATION FOR APPROVAL TO CHANGE THE PLACE OF USE AND/OR THE POINT OF DIVERSION



**STATE OF KANSAS**

**Filing Fee Must Accompany the Application, K.S.A. 82a-708b(b), as amended.**  
 Fee Schedule is on the third page of this application form.

**Paragraph Nos. 1, 2, 3 & 5 must be completed. Complete all other applicable portions.** If change in point of diversion is greater than 100 feet, or if place of use will be changed, include a topographic map or detailed plat showing the authorized and proposed point(s) of diversion and/or place of use.

File No. 49338

**RECEIVED**  
  
**OCT 23 2017**  
**3:30pm**  
 Topeka Field Office  
 DIVISION OF WATER RESOURCES

1. Application is hereby made for approval of the Chief Engineer to change the (check one or both):

Place of Use                       Point of Diversion

under the water right which is the subject of this application in accordance with the conditions described below.

The source of supply is:                       Groundwater                       Surface water

2. Name and address of Applicant: T WILLIE WATERFOWL LLC

1000 CETNRL AVE, KANSAS CITY, KS 66102

Phone Number: (816)830-5277

Email address: buddenterprises@aol.com

Name and address of Water Use Correspondent: Same as applicant

Phone Number: (    )

Email address:

3. The presently authorized place of use is:

Owner of Land ---- NAME: T WILLIE WATERFOWL LLC

ADDRESS: 1000 CETNRL AVE, KANSAS CITY, KS 66102

(If there is more than one landowner, attach supplemental sheets as necessary.)

Twp.	Description	TOTAL ACRES
Sec.	Recreational use at a waterfowl marsh located in the North Half of the Northeast Quarter (N1/2 NE1/4) of Section 18, Township 30 South, Range 21 East, Neosho County, Kansas.	

4. If this application is for a change in place of use, it is proposed that the place of use be changed to:

Owner of Land ---- NAME: \_\_\_\_\_

ADDRESS: \_\_\_\_\_

(If there

Sec.	Twp.	Description	TOTAL ACRES
		<b>NO CHANGE IN P/U</b>	

For Office Use Only: Code \_\_\_\_\_ Fee \$ \_\_\_\_\_ TR # \_\_\_\_\_ Receipt Date \_\_\_\_\_ Check # \_\_\_\_\_

5. **Presently authorized point of diversion:**  
 One in the Lot 2 Quarter of the \_\_\_\_\_ Quarter of the \_\_\_\_\_ Quarter  
 of Section 18, Township 30 South, Range 21 EAST,  
 in Neosho County, Kansas, 4632 feet North 1404 feet West of Southeast corner of section.  
 Authorized Rate \_\_\_\_\_ Authorized Quantity \_\_\_\_\_ Depth of well \_\_\_\_\_ (feet)  
**(DWR use only: Computer ID No. 10 GPS 4561 feet North 1307 feet West)**  
 This point will not be changed  This point will be changed as follows:  No change, point better described with GPS as follows:  
**Proposed point of diversion: (Complete only if change is requested or if existing point is better described by GPS)**  
 One in the Lot 2 Quarter of the \_\_\_\_\_ Quarter of the \_\_\_\_\_ Quarter  
 of Section 18, Township 30 South, Range 21 EAST,  
 in Neosho County, Kansas, 4339 feet North 1400 feet West of Southeast corner of section.  
 Proposed Rate \_\_\_\_\_ Proposed Quantity \_\_\_\_\_ Proposed well depth (feet) \_\_\_\_\_  
 This point is:  Additional Well  Geo Center List other water rights that will use this point 49338

6. **Presently authorized point of diversion:**  
 One in the \_\_\_\_\_ Quarter of the \_\_\_\_\_ Quarter of the \_\_\_\_\_ Quarter  
 of Section \_\_\_\_\_, Township \_\_\_\_\_ South, Range \_\_\_\_\_ (E/W),  
 in \_\_\_\_\_ County, Kansas, \_\_\_\_\_ feet North \_\_\_\_\_ feet West of Southeast corner of section.  
 Authorized Rate \_\_\_\_\_ Authorized Quantity \_\_\_\_\_ Depth of well \_\_\_\_\_ (feet)  
**(DWR use only: Computer ID No. \_\_\_\_\_ GPS \_\_\_\_\_ feet North \_\_\_\_\_ feet West)**  
 This point will not be changed  This point will be changed as follows:  No change, point better described with GPS as follows:  
**Proposed point of diversion: (Complete only if change is requested or if existing point is better described by GPS)**  
 One in the \_\_\_\_\_ Quarter of the \_\_\_\_\_ Quarter of the \_\_\_\_\_ Quarter  
 of Section \_\_\_\_\_, Township \_\_\_\_\_ South, Range \_\_\_\_\_ (E/W),  
 in \_\_\_\_\_ County, Kansas, \_\_\_\_\_ feet North \_\_\_\_\_ feet West of Southeast corner of section.  
 Proposed Rate \_\_\_\_\_ Proposed Quantity \_\_\_\_\_ Proposed well depth (feet) \_\_\_\_\_  
 This point is:  Additional Well  Geo Center List other water rights that will use this point \_\_\_\_\_

See supplemental sheet for descriptions of two other presently authorized points of diversion.

7. The changes herein are desired for the following reasons?  
 (please be specific) The River Channel has meandered to  
the point that the previous pumpsite is no longer usable.  
New pumpsite constructed.

8. If a well, is the test hole log attached?  Yes  No

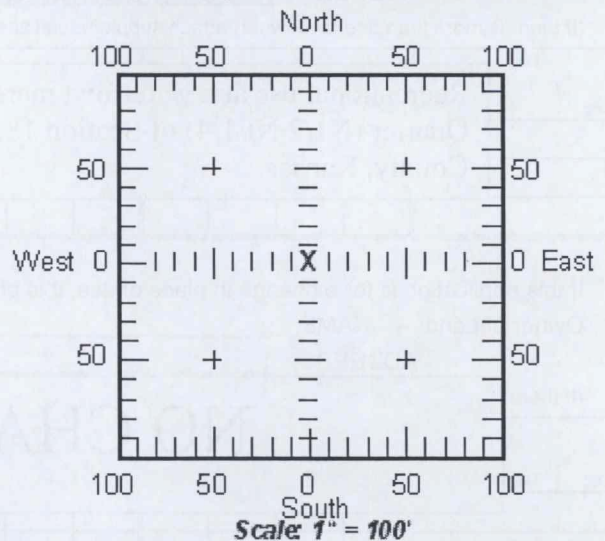
9. The change(s) (was)(will be) completed by?  
10/15/17

10. If the point of diversion is a well:  
 (a) What are you going to do with the old well?  
 \_\_\_\_\_  
 (b) When will this be done? \_\_\_\_\_

11. Groundwater Management District recommendation attached?  Yes  No

12. Assisted by Caleb Fabrycky TFO/Parsons

13a. If the proposed point of diversion will be relocated within 100 feet of the existing point of diversion, indicate its location on the diagram below in relation to the existing point of diversion. (PLEASE NOTE: The "X" in center of diagram below represents presently authorized point of diversion.)



13b. If the proposed point of diversion will be relocated more than 100 feet but within 1320 feet from the existing point of diversion, attach a topographic map or aerial photograph. For groundwater sources, show all wells (including domestic) within one-half mile of the proposed point of diversion and the names and mailing addresses of the owners. For surface water sources, show the names and addresses of the landowner(s) one-half mile downstream and one-half mile upstream from your property lines.

APPLICATION FOR APPROVAL TO CHANGE  
THE PLACE OF USE AND/OR POINT OF DIVERSION  
SUPPLEMENTAL SHEET  
**FILE NO. 49338**

**Presently authorized point of diversion:**

One in the NW Quarter of the NE Quarter of the NE Quarter  
of Section 18, Township 30 South, Range 21 EAST,  
in Neosho County, Kansas, 5200 feet North 750 feet West of Southeast corner of section.  
Authorized Rate \_\_\_\_\_ Authorized Quantity \_\_\_\_\_ Depth of well \_\_\_\_\_ (feet)  
(DWR use only: **Computer ID No. 2** GPS **5188** feet North **859** feet West)  
 This point will not be changed  This point will be changed as follows:  **UPDATE** point of diversion better described with GPS as:

**Proposed point of diversion: (Complete only if change is requested)**

One in the NW Quarter of the NE Quarter of the NE Quarter  
of Section 18, Township 30 South, Range 21 EAST,  
in Neosho County, Kansas, 5188 feet North 859 feet West of Southeast corner of section.  
Proposed Rate \_\_\_\_\_ Proposed Quantity \_\_\_\_\_ Proposed well depth (feet) \_\_\_\_\_  
This point is:  Additional Well  Geo Center List other water rights that will use this point 49338.

**Presently authorized point of diversion:**

One in the NW Quarter of the NE Quarter of the NE Quarter  
of Section 18, Township 30 South, Range 21 EAST,  
in Neosho County, Kansas, 4873 feet North 1217 feet West of Southeast corner of section.  
Authorized Rate \_\_\_\_\_ Authorized Quantity \_\_\_\_\_ Depth of well \_\_\_\_\_ (feet)  
(DWR use only: **Computer ID No. 4** GPS **4873** feet North **1217** feet West)  
 This point will not be changed  This point will be changed as follows:  **UPDATE** point of diversion better described with GPS as:

**Proposed point of diversion: (Complete only if change is requested)**

One in the \_\_\_\_\_ Quarter of the \_\_\_\_\_ Quarter of the \_\_\_\_\_ Quarter  
of Section \_\_\_\_\_, Township \_\_\_\_\_ South, Range \_\_\_\_\_ (E/W),  
in \_\_\_\_\_ County, Kansas, \_\_\_\_\_ feet North \_\_\_\_\_ feet West of Southeast corner of section.  
Proposed Rate \_\_\_\_\_ Proposed Quantity \_\_\_\_\_ Proposed well depth (feet) \_\_\_\_\_  
This point is:  Additional Well  Geo Center List other water rights that will use this point \_\_\_\_\_.

**Presently authorized point of diversion:**

One in the \_\_\_\_\_ Quarter of the \_\_\_\_\_ Quarter of the \_\_\_\_\_ Quarter  
of Section \_\_\_\_\_, Township \_\_\_\_\_ South, Range \_\_\_\_\_ (E/W),  
in \_\_\_\_\_ County, Kansas, \_\_\_\_\_ feet North \_\_\_\_\_ feet West of Southeast corner of section.  
Authorized Rate \_\_\_\_\_ Authorized Quantity \_\_\_\_\_ Depth of well \_\_\_\_\_ (feet)  
(DWR use only: **Computer ID No.** \_\_\_\_\_ GPS \_\_\_\_\_ feet North \_\_\_\_\_ feet West)  
 This point will not be changed  This point will be changed as follows:  **UPDATE** point of diversion better described with GPS as:

**Proposed point of diversion: (Complete only if change is requested)**

One in the \_\_\_\_\_ Quarter of the \_\_\_\_\_ Quarter of the \_\_\_\_\_ Quarter  
of Section \_\_\_\_\_, Township \_\_\_\_\_ South, Range \_\_\_\_\_ (E/W),  
in \_\_\_\_\_ County, Kansas, \_\_\_\_\_ feet North \_\_\_\_\_ feet West of Southeast corner of section.  
Proposed Rate \_\_\_\_\_ Proposed Quantity \_\_\_\_\_ Proposed well depth (feet) \_\_\_\_\_  
This point is:  Additional Well  Geo Center List other water rights that will use this point \_\_\_\_\_.

**Presently authorized point of diversion:**

One in the \_\_\_\_\_ Quarter of the \_\_\_\_\_ Quarter of the \_\_\_\_\_ Quarter  
of Section \_\_\_\_\_, Township \_\_\_\_\_ South, Range \_\_\_\_\_ (E/W),  
in \_\_\_\_\_ County, Kansas, \_\_\_\_\_ feet North \_\_\_\_\_ feet West of Southeast corner of section.  
Authorized Rate \_\_\_\_\_ Authorized Quantity \_\_\_\_\_ Depth of well \_\_\_\_\_ (feet)  
(DWR use only: **Computer ID No.** \_\_\_\_\_ GPS \_\_\_\_\_ feet North \_\_\_\_\_ feet West)  
 This point will not be changed  This point will be changed as follows:  **UPDATE** point of diversion better described with GPS as:

**Proposed point of diversion: (Complete only if change is requested)**

One in the \_\_\_\_\_ Quarter of the \_\_\_\_\_ Quarter of the \_\_\_\_\_ Quarter  
of Section \_\_\_\_\_, Township \_\_\_\_\_ South, Range \_\_\_\_\_ (E/W),  
in \_\_\_\_\_ County, Kansas, \_\_\_\_\_ feet North \_\_\_\_\_ feet West of Southeast corner of section.  
Proposed Rate \_\_\_\_\_ Proposed Quantity \_\_\_\_\_ Proposed well depth (feet) \_\_\_\_\_  
This point is:  Additional Well  Geo Center List other water rights that will use this point \_\_\_\_\_.

14. If the proposed groundwater point of diversion is 300 or fewer feet from existing point of diversion, complete the following:

- (a) Does the undersigned represent all owners of the currently authorized place(s) of use identified in this application?  
 Yes     No    (If no, all owners must sign this application.)
- (b) Will the ownership interest of any owner of the currently authorized place(s) of use identified in this application be adversely affected if this application is approved as requested?  
 Yes     No    (If yes, all owners must sign this application.)
- (c) If this application is not approved expeditiously, will there be substantial damage to property, public health or safety?  
 Yes     No    (If no, all owners must sign this application.)

If the application proposes a surface water change in point of diversion, a groundwater change in point of diversion greater than 300 feet, or a change in place of use, the application must be signed by all owners of the currently authorized place of use, or their duly authorized agent (attach notarized statement authorizing representation).

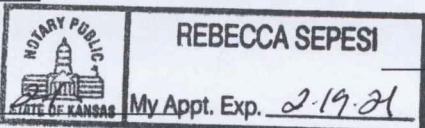
I hereby verify, being first duly sworn upon my oath or affirmation and under penalty of perjury, that I am of lawful age and the owner, the spouse of the owner, or a duly authorized agent of the owner(s) to make this application on their behalf, in regards to the water right(s) to which this application pertains. I further verify that the statements contained in this application are true, correct and complete.

Dated at Wynandotte County, Kansas, this 10th day of October, 2017.

<u>[Signature]</u> (Owner)	_____ (Spouse)
<u>Donald [Signature] SR</u> (Please Print)	_____ (Please Print)
_____ (Owner)	_____ (Spouse)
_____ (Please Print)	_____ (Please Print)
_____ (Owner)	_____ (Spouse)
_____ (Please Print)	_____ (Please Print)

State of Kansas  
County of Wynandotte } SS

I hereby certify that the foregoing application was signed in my presence and sworn to before me this 17 day of October, 2017.

My Commission Expires 2-19-21  [Signature]  
Notary Public

ONLY COMPLETE APPLICATIONS WILL BE PROCESSED. To be complete, all of the applicable portions of the application form must be completed with accurate information; maps, if necessary, must be included; signatures of all the appropriate owners' must be affixed to the application and notarized; and the appropriate fee must be paid.

**FEE SCHEDULE**

Each application to change the place of use or the point of diversion under this section shall be accompanied by the application fee set forth in the schedule below: Make checks payable to: **Kansas Department of Agriculture**

- (1) Application to change a point of diversion 300 feet or less ..... \$100
- (2) Application to change a point of diversion more than 300 feet ..... \$200
- (3) Application to change the place of use ..... \$200

**SUMMARY ORDER APPROVING APPLICATION FOR CHANGE AND IMPOSING CONDITIONS**

This Summary Order is issued under authority of K.S.A. 82a-708b, as amended, and K.A.R. 5-5-1, *et seq.* and other applicable provisions of the *Kansas Water Appropriation Law, K.S.A. 82a-701 et seq.*, and rules and regulations promulgated thereunder, With the exception of those conditions expressly contained herein, this Summary Order does not change the terms, conditions and limitations of File No. 49,338.

1. A change application was received on October 23, 2017 requesting that the place of use and / or point of diversion authorized under the above-referenced file number be changed as described in the application.
2. On and after the effective date of this summary order, the authorized place(s) of use shall be located substantially as shown on the topographic map accompanying the application to change the place of use.  Applicable  Not Applicable
3. The change in point of diversion shall not impair existing rights and shall be limited to the same source or sources of water as previously authorized. The point of diversion authorized by this summary order shall be located within a 50 foot radius of the authorized point(s) of diversion.  Applicable  Not Applicable
4. The point(s) of diversion authorized herein shall not actually be located more than \_\_\_\_\_ feet from the previously authorized point(s) of diversion.  Applicable  Not Applicable
5. As required by K.A.R. 5-3-5d, if the works for diversion is a well with a diversion rate of 100 gallons per minute or more, a tube or other device suitable for making water level measurements shall be installed, operated and maintained in accordance with K.A.R. 5-6-13.  Applicable  Not Applicable
6. **The owner of the authorized place(s) of use shall properly install an acceptable water flow meter on or before December 31, 2018**, or before the first use of water, whichever occurs first. The water flow meter shall be installed, operated and maintained in accordance with K.A.R. 5-1-4 through 5-1-12. As required by K.S.A. 82a-732, as amended, and K.A.R. 5-3-5e, the owner shall maintain records and report the reading of the water flow meter and the total quantity of water diverted annually to the Chief Engineer by March 1 following the end of each calendar year.  
 Applicable  Not Applicable
7. **Installation of the works for diversion of water shall be completed on or before December 31, 2018**, or within any authorized extension of time. By March 1, 2019 the applicant shall notify the Chief Engineer that construction of the works for diversion has been completed, on the form provided by the Chief Engineer, as required by K.A.R. 5-8-4e.  
 Applicable  Not Applicable
8. **The completed well log shall be submitted with the required notice.**  Applicable  Not Applicable
9. All diversion works into which any type of chemical or other foreign substance will be injected into the water shall be equipped with an in-line, automatic, quick-closing check valve capable of preventing pollution of the source of the water supply. The check valve(s) shall be installed, operated and maintained in accordance with K.A.R. 5-3-5c.  Applicable  Not Applicable
10. Additional Conditions are attached.  Yes  No
11. In accordance with K.S.A. 82a-708a, as amended, and K.A.R. 5-5-14, all of the owners of the authorized place(s) of use of water appropriated under the above-referenced file number are responsible for compliance with its terms, conditions and limitations, as amended and/or supplemented by this Summary Order, and with applicable provisions of the *Kansas Water Appropriation Law* and the *Rules and Regulations* promulgated thereunder. Failure to comply with these provisions may result in civil penalties pursuant to K.S.A. 82a-737, as amended, and/or the suspension or revocation and dismissal of the water or appropriation right or any other enforcement actions authorized by law.

**Administrative Appeal and Effective Date of Order**

If you are aggrieved by this order, pursuant to K.S.A. 82a-1901, you may request an evidentiary hearing before the Chief Engineer or request administrative review by the Secretary of Agriculture. A request for hearing by the Chief Engineer must be filed within **15 days** of service of this Order and a request for administrative review by the Secretary must be filed within **30 days** pursuant to K.S.A. 77-531. Any request for administrative review must state a basis for review pursuant to K.S.A. 77-527. File any request with **Kansas Department of Agriculture, Legal Division, 1320 Research Park Drive, Manhattan, KS 66502**. Failure to timely request a hearing or review may preclude review under the Kansas Judicial Review Act.

*For Use by Register of Deeds*

FOR OFFICE USE ONLY  
**APPLICATION APPROVED AND SUMMARY ORDER ISSUED**

By: Katherine A. Tietsoot  
Duly Authorized Designee of the Chief Engineer  
(Print Name): Katherine A. Tietsoot  
Division of Water Resources - Kansas Department of Agriculture  
Date of Issuance: October 26, 2017  
State of Kansas )  
County of Shawnee ) SS  
Acknowledged before me on 10/26/17  
by Ann M. Murphy  
Signature: Ann M. Murphy  
Notary Public



My commission expires \_\_\_\_\_



SUMMARY OF APPLICATION FOR CHANGE AND RENEWAL OF LICENSE



The Bureau of Motor Vehicle Registration is pleased to inform you that your application for a change and renewal of license has been processed and your license is now valid.

1. License Number: 1A34567890 License Type: Operator

2. Expiration Date: 03/31/2025

3. Renewal Fee: \$10.00

4. License Status: Valid

5. License Holder Name: John Doe

6. License Holder Address: 123 Main St, Detroit, MI 48201

7. License Holder Date of Birth: 01/01/1980

8. License Holder Sex: M

9. License Holder Height: 5'10"

10. License Holder Weight: 180 lbs

11. License Holder Eye Color: Blue

12. License Holder Hair Color: Brown

13. License Holder Marital Status: Single

14. License Holder Education: High School Graduate

15. License Holder Occupation: Software Engineer

16. License Holder Current Address: 123 Main St, Detroit, MI 48201

17. License Holder Current Phone Number: (313) 555-1234

18. License Holder Current Email Address: john.doe@example.com

19. License Holder Current Driver License Number: 1A34567890

20. License Holder Current License Type: Operator

21. License Holder Current License Status: Valid

22. License Holder Current License Expiration Date: 03/31/2025


23. License Holder Current License Renewal Fee: \$10.00

24. License Holder Current License Holder Name: John Doe

25. License Holder Current License Holder Address: 123 Main St, Detroit, MI 48201

26. License Holder Current License Holder Date of Birth: 01/01/1980

27. License Holder Current License Holder Sex: M



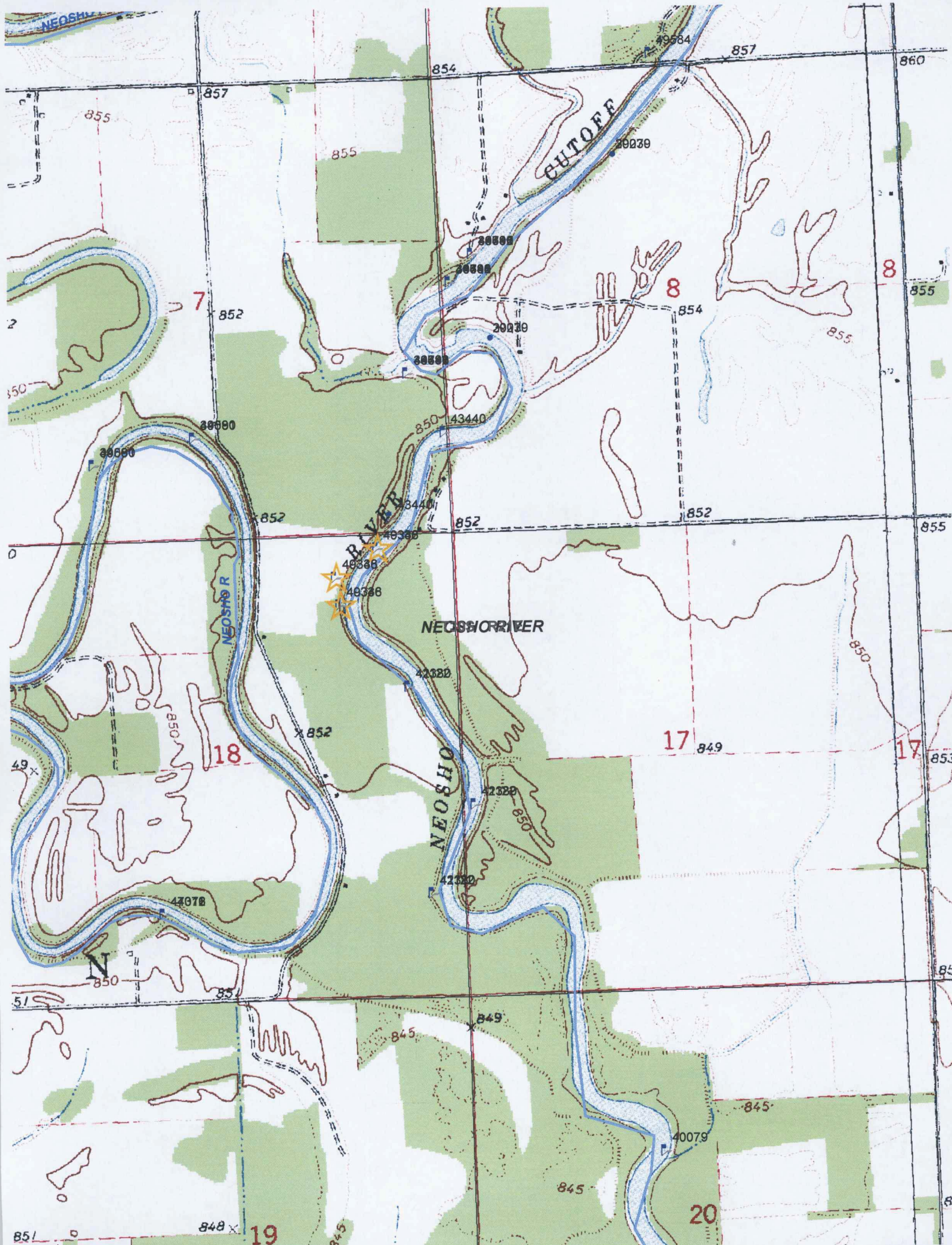
## CERTIFICATE OF SERVICE

On this 27<sup>th</sup> day of October, 2017, I hereby certify that the attached **APPROVAL OF APPLICATION FOR CHANGE IN POINT OF DIVERSION**, Appropriation of Water, File No. 49,338, dated October 26, 2017 was mailed postage prepaid, first class, US mail to the following:

T WILLIE WATERFOWL LLC  
1000 CENTRAL AVE  
KANSAS CITY KS 66102

Staff

A handwritten signature in blue ink, appearing to read "C. H. Murphy", is written over a horizontal line. The signature is cursive and extends above and below the line.



# File Nos. 40346 & 49338 P/D Change

1:6,000

