

Kansas Department of Agriculture
 Division of Water Resources
CHANGE: P/D WORKSHEET

1. File Number: 48,333	2. Status Change Date:	3. Change Num: C1	4. Field Office: 01	5. GMD:
----------------------------------	------------------------	-----------------------------	-------------------------------	---------

6. Status: <input checked="" type="checkbox"/> Approved <input type="checkbox"/> Denied by DWR/GMD <input type="checkbox"/> Dismiss by Request/Failure to Return	7. Filing Date of Change: 7/19/18
--	---

8a. Applicant(s) Person ID **22427**
 New to system Add Seq# **1**

CLYDE & SHARON JOST
913 220TH
HILLSBORO KS 67063

8c. Landowner(s) Person ID **62860**
 New to system Add Seq# **1**

CURTIS V & CLARA E FRICK
1006 280TH
DURHAM KS 67438

8b. Landowner(s) Person ID **21577**
 New to system Add Seq# **1**

SCULLY PARTNERS LP
600 ORCHARD DR
PO BOX 68
HILLSBORO KS 67063

8d. Landowner(s) Person ID **8940**
 New to system Add Seq# **1**

BERT & ALICE JOST
2190 K-15 HWY
HILLSBORO KS 67063

8e. WUC Person ID **22427**
 New to system Add Seq# **1**

8A.

9. Documents and Enclosure(s): DWR Meter(s) Date to Comply: **12/31/18** N & P Date to Comply: **12/31/18**

Anti-Reverse Meter Meter Seal Check Valve N & P Form Water Tube Driller Copy H & E Letter

Conservation Plan Date Required: _____ Date Approved: _____ Date to Comply: _____

10. Use Made of Water From: _____ To: _____

Date Prepared: **7/20/18** By: **LHH/TFO**
 Date Entered: _____ By: _____

12. Points of Diversion CHK MOD DEL ENT	Qualifier	S	T	R	ID	'N	'W	Comment (AKA Line)	Rate and Quantity Authorized			Additional		
									Rate	Quantity	af/mgy	Rate	Quantity	af/mgy
									gpm/cfs	af/mgy	gpm/cfs	af/mgy	af/mgy	af/mgy
MOD	80787 SW SE SE	22	18	2E	12	63	1219	BATT 1 OF 4 WELLS	800 gpm	500 AF	800 gpm	430.8 AF	None	None
ENT	SW SE SE	22	18	2E	12	513	1219	BATT 1 OF 4 WELLS					None	
ENT	SW SE SE	22	18	2E	12	363	1219	BATT 1 OF 4 WELLS					None	
ENT	SW SE SE	22	18	2E	12	213	1219	BATT 1 OF 4 WELLS					None	
ENT	SW SE SE	22	18	2E	12	288	1219	GEO CTR	800 gpm	500 AF	800 gpm	430.8 AF	None	None

13. Storage: Rate _____ NF _____ Quantity _____ ac/ft Additional Rate _____ NF _____ Additional Quantity _____ ac/ft

14. Limitation: **754.8** af/yr at _____ gpm (_____ cfs) when combined with file number(s) **47963**
 Limitation: _____ af/yr at _____ gpm (_____ cfs) when combined with file number(s) _____

15. 5YR Allocation: Allocation Type _____ Start Year _____ 5 YR Amount _____ Amount Unit _____ Base Acres _____ Comment _____

16. Place of Use CHK MOD DEL ENT	P	U	S	T	R	ID	NE 1/4			NW 1/4			SW 1/4			SE 1/4			Total	Owner	Chg?	Overlap Files
							NE 1/4	SW 1/4	SE 1/4	NW 1/4	SW 1/4	SE 1/4	NE 1/4	SW 1/4	SE 1/4	NW 1/4	SW 1/4	SE 1/4				
							1/4	1/4	1/4	1/4	1/4	1/4	1/4	1/4	1/4	1/4	1/4	1/4				
CHK	63893																					8d. No 47963
CHK	63894																					8c. No 47963
CHK	63892																					8b. No 47963
CHK	12947																					8b. No 47963

Base Acres: _____ Year: _____ Minimum Reasonable Quantity: _____
 Comments: _____

STATE OF KANSAS

DEPARTMENT OF AGRICULTURE
DIVISION OF WATER RESOURCES
TOPEKA FIELD OFFICE
6531 SE FORBES AVE., SUITE B
TOPEKA, KS 66619



PHONE: (785) 296-5733
FAX: (785) 296-8298
www.agriculture.ks.gov

GOVERNOR JEFF COLYER, M.D.
JACKIE McCLASKEY, SECRETARY OF AGRICULTURE

July 23, 2018

CLYDE & SHARON JOST
913 220TH
HILLSBORO KS 67063

Re: Appropriation of Water, File No.
48,333

Dear Mr. and Mrs. Jost:

Enclosed is the order executed by David W. Barfield, Chief Engineer, Division of Water Resources, Kansas Department of Agriculture, approving the application for change under the above referenced file number.

Your attention is directed to the terms, conditions, and limitations specified in this approval for change. A condition of this order requires the installation of a water flow meter(s) before the first use of water in accordance with the Chief Engineer's specifications found in K.A.R. 5-1-4 through K.A.R. 5-1-12. A copy of these specifications and a list of acceptable meters can be obtained from our website at the following web address:

<http://agriculture.ks.gov/meters>

This order also requires that the diversion works should be completed, including installation of the flow meter(s), by December 31, 2018 and reported to the Division of Water Resources using the enclosed Notice of Completion of Diversion Works form. The form is also available on our website at: <http://agriculture.ks.gov/wa-forms>. If you do not have access to the internet, please contact this office and we will send you a paper copy of the referenced information.

This document is a summary order by this agency regarding this matter. This order shall become final if a request for a hearing is not filed with the Chief Engineer within 15 days of the date of service of this order.

If you have any questions, please feel free to contact this office. If you wish to refer to a specific file, please reference it when you contact us.

Sincerely,

Katherine A. Tietsort
Water Commissioner

KAT:Ihh
Enclosures
PC: Scully Partners LP
Curtis C & Clara E Frick
Bert & Alice Jost

Submit completed application to:
Kansas Department of Agriculture
Division of Water Resources
Field Office for your area.

Call for address:

Topeka -- (785) 296-5733
Stafford -- (620) 234-5311
Stockton -- (785) 425-6787
Garden City -- (620) 276-2901
<http://agriculture.ks.gov/dwr>

DWR FIELD OFFICE APPLICATION FOR APPROVAL TO CHANGE THE PLACE OF USE AND/OR THE POINT OF DIVERSION



STATE OF KANSAS

Filing Fee Must Accompany the Application, K.S.A. 82a-708b(b), as amended.
Fee Schedule is on the third page of this application form.

Paragraph Nos. 1, 2, 3 & 5 must be completed. Complete all other applicable portions. If change in point of diversion is greater than 100 feet, or if place of use will be changed, include a topographic map or detailed plat showing the authorized and proposed point(s) of diversion and/or place of use.

RECEIVED

File No. 48,333

JUL 19 2018
2:30 PM
Topeka Field Office
DIVISION OF WATER RESOURCES

1. Application is hereby made for approval of the Chief Engineer to change the (check one or both):

Place of Use Point of Diversion

under the water right which is the subject of this application in accordance with the conditions described below.

The source of supply is: Groundwater Surface water

2. Name and address of Applicant: CLYDE & SHARON JOST

913 220TH HILLSBORO KS 67063

Phone Number: () _____ Email address: _____

Name and address of Water Use Correspondent: Same as above

Phone Number: () _____ Email address: _____

3. The presently authorized place of use is:

Owner of Land ---- NAME: SEE ATTACHED SUPPLEMENTAL PAGE

ADDRESS: _____

(If there is more than one landowner, attach supplemental sheets as necessary.)

Sec.	Twp.	Range	NE¼				NW¼				SW¼				SE¼				TOTAL ACRES		
			NE¼	NW¼	SW¼	SE¼	NE¼	NW¼	SW¼	SE¼	NE¼	NW¼	SW¼	SE¼	NE¼	NW¼	SW¼	SE¼			

4. If this application is for a change in place of use, it is proposed that the place of use be changed to:

Owner of Land ---- NAME: NOT SUBJECT OF THIS APPLICATION

ADDRESS: _____

(If there is more than one landowner, attach supplemental sheets as necessary.)

Sec.	Twp.	Range	NE¼				NW¼				SW¼				SE¼				TOTAL ACRES			
			NE¼	NW¼	SW¼	SE¼	NE¼	NW¼	SW¼	SE¼	NE¼	NW¼	SW¼	SE¼	NE¼	NW¼	SW¼	SE¼				

For Office Use Only: Code _____ Fee \$ 100.00 TR # _____ Receipt Date _____ Check # 1917

APPLICATION FOR APPROVAL TO CHANGE
THE PLACE OF USE AND/OR POINT OF DIVERSION
SUPPLEMENTAL SHEET
FILE NO. 48,333
MAKE ADDITIONAL COPIES AS NECESSARY

3. *Continued:* The presently authorized place of use is:

Owner of Land ---- NAME: BERT & ALICE JOST
ADDRESS: 2190 K-15 HWY HILLSBORO KS 67063

Sec.	Twp.	Range	NE¼				NW¼				SW¼				SE¼				TOTAL ACRES
			NE¼	NW¼	SW¼	SE¼	NE¼	NW¼	SW¼	SE¼	NE¼	NW¼	SW¼	SE¼	NE¼	NW¼	SW¼	SE¼	
16	18S	2E													34	33	20	20	107

Owner of Land ---- NAME: CURTIS V & CLARA E FRICK
ADDRESS: 1006 280TH DURHAM KS 67438

Sec.	Twp.	Range	NE¼				NW¼				SW¼				SE¼				TOTAL ACRES
			NE¼	NW¼	SW¼	SE¼	NE¼	NW¼	SW¼	SE¼	NE¼	NW¼	SW¼	SE¼	NE¼	NW¼	SW¼	SE¼	
16	18S	2E															14.5	14.5	29

Owner of Land ---- NAME: SCULLY PARTNERS LP
ADDRESS: 600 ORCHARD DR PO BOX 68 HILLSBORO KS 67063

Sec.	Twp.	Range	NE¼				NW¼				SW¼				SE¼				TOTAL ACRES
			NE¼	NW¼	SW¼	SE¼	NE¼	NW¼	SW¼	SE¼	NE¼	NW¼	SW¼	SE¼	NE¼	NW¼	SW¼	SE¼	
21	18S	2E	30	1.5	5	40									11.5				88
22	18S	2E					40	40	40	40	40	40	12	13.5	34.5	40	33	32	405

4. *Continued:* If this application is for a change in place of use, it is proposed that the place of use be changed to:

Owner of Land ---- NAME: THE PLACE OF USE IS NOT THE SUBJECT OF THIS APPLICATION
ADDRESS: _____

Sec.	Twp.	Range	NE¼				NW¼				SW¼				SE¼				TOTAL ACRES
			NE¼	NW¼	SW¼	SE¼	NE¼	NW¼	SW¼	SE¼	NE¼	NW¼	SW¼	SE¼	NE¼	NW¼	SW¼	SE¼	

Owner of Land ---- NAME: _____
ADDRESS: _____

Sec.	Twp.	Range	NE¼				NW¼				SW¼				SE¼				TOTAL ACRES
			NE¼	NW¼	SW¼	SE¼	NE¼	NW¼	SW¼	SE¼	NE¼	NW¼	SW¼	SE¼	NE¼	NW¼	SW¼	SE¼	

Owner of Land ---- NAME: _____
ADDRESS: _____

Sec.	Twp.	Range	NE¼				NW¼				SW¼				SE¼				TOTAL ACRES
			NE¼	NW¼	SW¼	SE¼	NE¼	NW¼	SW¼	SE¼	NE¼	NW¼	SW¼	SE¼	NE¼	NW¼	SW¼	SE¼	

5. **Presently authorized point of diversion:** PRESENT WELL

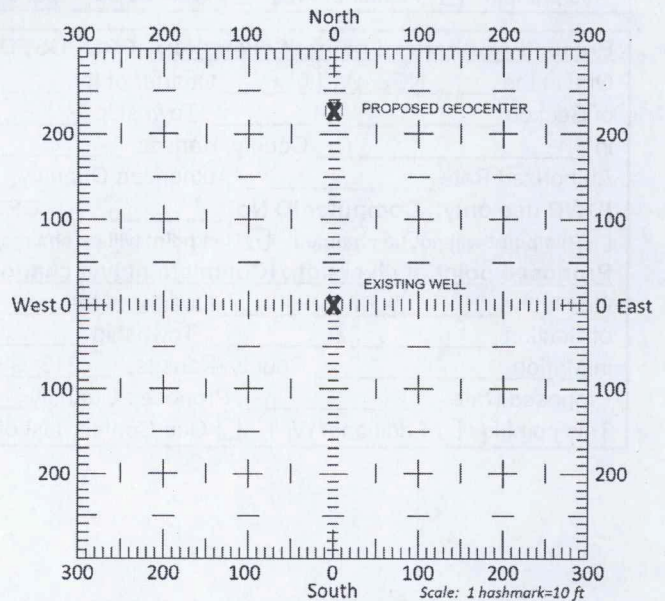
One in the SW Quarter of the SE Quarter of the SE Quarter of Section 22, Township 18 South, Range 2 EAST, in Marion County, Kansas, 75 feet North 1260 feet West of Southeast corner of section.
 Authorized Rate _____ Authorized Quantity _____ Depth of well _____ (feet)
(DWR use only: Computer ID No. 12 GPS 63 feet North 1219 feet West)
 This point will not be changed This point will be changed as follows: No change, point better described with GPS as follows:
Proposed point of diversion: (Complete only if change is requested or if existing point is better described by GPS)
 One in the SW Quarter of the SE Quarter of the SE Quarter of Section 22, Township 18 South, Range 2 EAST, in Marion County, Kansas, 63 feet North 1219 feet West of Southeast corner of section.
 Proposed Rate _____ Proposed Quantity _____ Proposed well depth (feet) _____
 This point is: Additional Well Geo Center List other water rights that will use this point None

6. **Presently authorized point of diversion:** GEOGRAPHIC CENTER OF PROPOSED 4 WELL BATTERY

One in the _____ Quarter of the _____ Quarter of the _____ Quarter of Section _____, Township _____ South, Range _____ EAST, in _____ County, Kansas, _____ feet North _____ feet West of Southeast corner of section.
 Authorized Rate _____ Authorized Quantity _____ Depth of well _____ (feet)
(DWR use only: Computer ID No. _____ GPS _____ feet North _____ feet West)
 This point will not be changed This point will be changed as follows: No change, point better described with GPS as follows:
Proposed point of diversion: (Complete only if change is requested or if existing point is better described by GPS)
 One in the SW Quarter of the SE Quarter of the SE Quarter of Section 22, Township 18 South, Range 2 EAST, in Marion County, Kansas, 288 feet North 1219 feet West of Southeast corner of section.
 Proposed Rate 800 GPM Proposed Quantity 500 AF (ltd to 754.8 AF with File No. 47,963) Proposed well depth (feet) _____
 This point is: Additional Well Geo Center List other water rights that will use this point None

SEE ATTACHED SUPPLEMENTAL SHEET FOR ADDITIONAL POINTS OF DIVERSION

7. The changes herein are desired for the following reasons?
 (please be specific) A battery of wells is necessary to achieve an adequate rate of diversion.
8. If a well, is the test hole log attached? Yes No
9. The change(s) (was)(will be) completed by?
Upon approval of the application
10. If the point of diversion is a well:
 (a) What are you going to do with the old well?
N/A
 (b) When will this be done? N/A
11. Groundwater Management District recommendation attached? Yes No
12. Assisted by Lloyd Hemphill 7/11/18



- 13a. If the proposed point of diversion will be relocated more than 300 feet but within 2,640 feet of the existing point of diversion, attach a topographic map or aerial photograph. For groundwater sources, show all wells (including domestic) within one-half mile of the proposed point of diversion and the names and mailing addresses of the owners. For surface water sources, show the names and addresses of the landowner(s) one-half mile downstream and one-half mile upstream from your property lines
- 13b. If the proposed point of diversion will be relocated within 300 feet of the existing point of diversion, indicate its location on the diagram shown above in relation to the existing point of diversion. **(PLEASE NOTE: The "X" in center of diagram above represents the presently authorized point of diversion.)**

APPLICATION FOR APPROVAL TO CHANGE
THE PLACE OF USE AND/OR POINT OF DIVERSION
SUPPLEMENTAL SHEET
FILE NO. 48,333

Presently authorized point of diversion: PROPOSED BATT 1 OF 4 WELLS
One in the NEW WELL Quarter of the _____ Quarter of the _____ Quarter
of Section _____, Township _____ South, Range _____ (E/W),
in _____ County, Kansas, _____ feet North _____ feet West of Southeast corner of section.
Authorized Rate _____ Authorized Quantity _____ Depth of well _____ (feet)
(DWR use only: Computer ID No. _____ GPS _____ feet North _____ feet West)
 This point will not be changed This point will be changed as follows: No change, point better described with GPS as follows:
Proposed point of diversion: (Complete only if change is requested or if existing point is better described by GPS)
One in the SW Quarter of the SE Quarter of the SE Quarter
of Section 22, Township 18 South, Range 2 EAST,
in Marion County, Kansas, 513 feet North 1219 feet West of Southeast corner of section.
Proposed Rate _____ Proposed Quantity _____ Proposed well depth (feet) _____
This point is: Additional Well Geo Center List other water rights that will use this point NONE

Presently authorized point of diversion: PROPOSED BATT 1 OF 4 WELLS
One in the NEW WELL Quarter of the _____ Quarter of the _____ Quarter
of Section _____, Township _____ South, Range _____ (E/W),
in _____ County, Kansas, _____ feet North _____ feet West of Southeast corner of section.
Authorized Rate _____ Authorized Quantity _____ Depth of well _____ (feet)
(DWR use only: Computer ID No. _____ GPS _____ feet North _____ feet West)
 This point will not be changed This point will be changed as follows: No change, point better described with GPS as follows:
Proposed point of diversion: (Complete only if change is requested or if existing point is better described by GPS)
One in the SW Quarter of the SE Quarter of the SE Quarter
of Section 22, Township 18 South, Range 2 EAST,
in Marion County, Kansas, 363 feet North 1219 feet West of Southeast corner of section.
Proposed Rate _____ Proposed Quantity _____ Proposed well depth (feet) _____
This point is: Additional Well Geo Center List other water rights that will use this point NONE

Presently authorized point of diversion: PROPOSED BATT 1 OF 4 WELLS
One in the NEW WELL Quarter of the _____ Quarter of the _____ Quarter
of Section _____, Township _____ South, Range _____ (E/W),
in _____ County, Kansas, _____ feet North _____ feet West of Southeast corner of section.
Authorized Rate _____ Authorized Quantity _____ Depth of well _____ (feet)
(DWR use only: Computer ID No. _____ GPS _____ feet North _____ feet West)
 This point will not be changed This point will be changed as follows: No change, point better described with GPS as follows:
Proposed point of diversion: (Complete only if change is requested or if existing point is better described by GPS)
One in the SW Quarter of the SE Quarter of the SE Quarter
of Section 22, Township 18 South, Range 2 EAST,
in Marion County, Kansas, 213 feet North 1219 feet West of Southeast corner of section.
Proposed Rate _____ Proposed Quantity _____ Proposed well depth (feet) _____
This point is: Additional Well Geo Center List other water rights that will use this point NONE

14. If the proposed groundwater point of diversion is 300 or fewer feet from the existing point of diversion, complete the following:

(a) Does the undersigned represent all owners of the currently authorized place(s) of use identified in this application?

Yes No (If no, all owners must sign this application.)

(b) Will the ownership interest of any owner of the currently authorized place(s) of use identified in this application be adversely affected if this application is approved as requested?

Yes No (If yes, all owners must sign this application.)

(c) If this application is not approved expeditiously, will there be substantial damage to property, public health or safety?

Yes No (If no, all owners must sign this application.)

If the application proposes a surface water change in point of diversion, a groundwater change in point of diversion greater than 300 feet, or a change in place of use, the application must be signed by all owners of the currently authorized place of use, or their duly authorized agent (attach notarized statement authorizing representation).

I hereby verify, being first duly sworn upon my oath or affirmation and under penalty of perjury, that I am of lawful age and the owner, the spouse of the owner, or a duly authorized agent of the owner(s) to make this application on their behalf, in regards to the water right(s) to which this application pertains. I further verify that the statements contained in this application are true, correct and complete.

Dated at July 12 Hillsboro, Kansas, this 16 day of July, 20 18.

Scully Partners LP Neely Sharp POA _____
(Owner) (Spouse)
Scully Partners LP Doug Sharp POA _____
(Please Print) (Please Print)

(Owner) (Spouse)

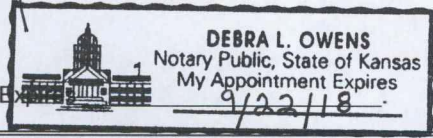
(Please Print) (Please Print)

(Owner) (Spouse)

(Please Print) (Please Print)

State of Kansas }
County of Marion } SS

I hereby certify that the foregoing application was signed in my presence and sworn to before me this 16 day of July, 20 18.



Debra L. Owens
Notary Public

ONLY COMPLETE APPLICATIONS WILL BE PROCESSED. To be complete, all of the applicable portions of the application form must be completed with accurate information; maps, if necessary, must be included; signatures of all the appropriate owners' must be affixed to the application and notarized; and the appropriate fee must be paid.

FEE SCHEDULE

Each application to change the place of use or the point of diversion under this section shall be accompanied by the application fee set forth in the schedule below: Make checks payable to: **Kansas Department of Agriculture**

- (1) Application to change a point of diversion 300 feet or less \$100
- (2) Application to change a point of diversion more than 300 feet \$200
- (3) Application to change the place of use \$200

1. The undersigned hereby certifies that the information furnished herein is true and correct to the best of his knowledge and belief, and that he is not aware of any information which would render the same misleading or incomplete.


2. I hereby certify that I am the owner of the above described property, and that I am not aware of any other person who has an interest in the same.

3. I hereby certify that I am not aware of any other person who has an interest in the above described property.

I hereby certify that I am the owner of the above described property, and that I am not aware of any other person who has an interest in the same.

John A. Hillman
John A. Hillman
110
July 18

John A. Hillman



Notary Public, State of Kansas
My Appointment Expires 11/18/18

SUMMARY ORDER APPROVING APPLICATION FOR CHANGE AND IMPOSING CONDITIONS

This Summary Order is issued under authority of K.S.A. 82a-708b, as amended, and K.A.R. 5-5-1, *et seq.* and other applicable provisions of the *Kansas Water Appropriation Law, K.S.A. 82a-701 et. seq.*, and rules and regulations promulgated thereunder, With the exception of those conditions expressly contained herein, this Summary Order does not change the terms, conditions and limitations of File No. 48,333.

1. A change application was received on July 19, 2018 requesting that the place of use and / or point of diversion authorized under the above-referenced file number be changed as described in the application.
2. On and after the effective date of this summary order, the authorized place(s) of use shall be located substantially as shown on the topographic map accompanying the application to change the place of use. Applicable Not Applicable
3. The change in point of diversion shall not impair existing rights and shall be limited to the same source or sources of water as previously authorized. The point of diversion authorized by this summary order shall be located within a 50 foot radius of the authorized point(s) of diversion. Applicable Not Applicable
4. The point(s) of diversion described herein is administratively corrected to be more accurately described using the Global Positioning System (GPS), as described in the application. Applicable Not Applicable
5. The point(s) of diversion authorized herein shall not actually be located more than _____ feet from the previously authorized point(s) of diversion. Applicable Not Applicable
6. As required by K.A.R. 5-3-5d, if the works for diversion is a well with a diversion rate of 100 gallons per minute or more, a tube or other device suitable for making water level measurements shall be installed, operated and maintained in accordance with K.A.R. 5-6-13. Applicable Not Applicable
7. **The owner of the authorized place(s) of use shall properly install an acceptable water flow meter on or before December 31, 2018**, or before the first use of water, whichever occurs first. The water flow meter shall be installed, operated and maintained in accordance with K.A.R. 5-1-4 through 5-1-12. As required by K.S.A. 82a-732, as amended, and K.A.R. 5-3-5e, the owner shall maintain records and report the reading of the water flow meter and the total quantity of water diverted annually to the Chief Engineer by March 1 following the end of each calendar year.
 Applicable Not Applicable
8. **Installation of the works for diversion of water shall be completed on or before December 31, 2018**, or within any authorized extension of time. By March 1, 2019 the applicant shall notify the Chief Engineer that construction of the works for diversion has been completed, on the form provided by the Chief Engineer, as required by K.A.R. 5-8-4e.
 Applicable Not Applicable
9. **The completed well log shall be submitted with the required notice.** Applicable Not Applicable
10. All diversion works into which any type of chemical or other foreign substance will be injected into the water shall be equipped with an in-line, automatic, quick-closing check valve capable of preventing pollution of the source of the water supply. The check valve(s) shall be installed, operated and maintained in accordance with K.A.R. 5-3-5c. Applicable Not Applicable
11. Additional Conditions are attached. Yes No
12. In accordance with K.S.A. 82a-708a, as amended, and K.A.R. 5-5-14, all of the owners of the authorized place(s) of use of water appropriated under the above-referenced file number are responsible for compliance with its terms, conditions and limitations, as amended and/or supplemented by this Summary Order, and with applicable provisions of the *Kansas Water Appropriation Law* and the *Rules and Regulations* promulgated thereunder. Failure to comply with these provisions may result in civil penalties pursuant to K.S.A. 82a-737, as amended, and/or the suspension or revocation and dismissal of the water or appropriation right or any other enforcement actions authorized by law.

Administrative Appeal and Effective Date of Order

If you are aggrieved by this order, pursuant to K.S.A. 82a-1901, you may request an evidentiary hearing before the Chief Engineer or request administrative review by the Secretary of Agriculture. A request for hearing by the Chief Engineer must be filed within **15 days** of service of this Order and a request for administrative review by the Secretary must be filed within **30 days** pursuant to K.S.A. 77-531. Any request for administrative review must state a basis for review pursuant to K.S.A. 77-527. File any request with **Kansas Department of Agriculture, Legal Division, 1320 Research Park Drive, Manhattan, KS 66502**. Failure to timely request a hearing or review may preclude review under the Kansas Judicial Review Act.

For Use by Register of Deeds

APPLICATION APPROVED AND SUMMARY ORDER ISSUED

By: Katherine A. Tietsoot
Duly Authorized Designee of the Chief Engineer
(Print Name): Katherine A. Tietsoot
Division of Water Resources - Kansas Department of Agriculture

Date of Issuance: July 20, 2018

State of Kansas _____)

County of Shawnee) SS

Acknowledged before me on July 20, 2018

by Ann M. Murphy

Signature: Ann M. Murphy
Notary Public

My commission expires: _____



FOR OFFICE USE ONLY

**Approval of Application for Change in Point of Diversion
File No. 48,333**

Additional Conditions

- 1) That this approval is further limited such that all four (4) wells shall be located within a three hundred (300) foot radius circle, in the same local source of supply and shall be limited to a total maximum diversion rate not in excess of 800 gallons per minute (1.78 c.f.s.)..

- 2) As per the request of the applicant on the DWR Field Office Application for Approval to Change the Point of Diversion, the authorized rate under Appropriation of Water, File No. 48,333 shall be reduced from 1,450 gallons per minute to 800 gallons per minute (1.78 c.f.s.).

CERTIFICATE OF SERVICE

On this 23rd day of July, 2018, I hereby certify that the attached **APPROVAL OF APPLICATION FOR CHANGE IN POINT OF DIVERSION**, Appropriation of Water, File No. 48,333, dated July 20, 2018 was mailed postage prepaid, first class, US mail to the following:

CLYDE & SHARON JOST
913 220TH
HILLSBORO KS 67063

With photocopies to:

SCULLY PARTNERS LP
600 ORCHARD DR
PO BOX 68
HILLSBORO KS 67063

CURTIS V & CLARA E FRICK
1006 280TH
DURHAM KS 67438

BERT & ALICE JOST
2190 K-15 HWY
HILLSBORO KS 67063

Staff

A handwritten signature in blue ink, appearing to read "Ann M. Murphy", is written over a horizontal line. The signature is fluid and cursive.