

# NOTICE

This scan only represents the application as filed. The information contained herein meets the requirements of K.A.R. 5-3-1 or K.A.R. 5-5-1, and has been found acceptable for filing in the office of the Chief Engineer. The application should not be considered to be a complete application as per K.A.R. 5-3-1b or K.A.R. 5-5-2a.

THE STATE OF KANSAS



KANSAS DEPARTMENT OF AGRICULTURE  
Jackie McClaskey, Secretary of Agriculture

DIVISION OF WATER RESOURCES  
David W. Barfield, Chief Engineer

File Number 49,987  
This item to be completed by the Division of Water Resources.

**APPLICATION FOR PERMIT TO  
APPROPRIATE WATER FOR BENEFICIAL USE**  
Filing Fee Must Accompany the Application  
(Please refer to Fee Schedule attached to this application form.)

WATER RESOURCES  
RECEIVED  
FEB 01 2018  
10:44a  
KS DEPT OF AGRICULTURE

To the Chief Engineer of the Division of Water Resources, Kansas Department of Agriculture,  
1320 Research Park Drive, Manhattan, KS 66502:

1. Name of Applicant (Please Print) Dylan Mayor  
Address 6800 Cedar St  
City Prairie Village State: KS Zip Cod 66208  
Telephone Number: 913 558 8685 email to dylanmayor@gmail.com

2. The source of water is:  surface water in MIDDLE CREEK (stream)  
OR  groundwater in MARAIS DES CYGNES (drainage basin)

Certain streams in Kansas have minimum target flows established by law or may be subject to administration when water is released from storage for use by water assurance district members. If your application is subject to these regulations on the date we receive your application, you will be sent the appropriate form to complete and return to the Division of Water Resources.

3. The maximum quantity of water desired is 88 acre-feet OR \_\_\_\_\_ gallons per calendar year,  
to be diverted at a maximum rate of 6,000 gallons per minute OR \_\_\_\_\_ cubic feet per second.

Once your application has been assigned a priority, the requested maximum rate of diversion and maximum requested quantity of water under that priority number can **NOT** be increased. Please be certain your requested maximum rate of diversion and maximum quantity of water are appropriate and reasonable for your proposed project and are in agreement with the Division of Water Resources' requirements.

4. The water is intended to be appropriated for (Check use intended):  
(a)  Artificial Recharge (b)  Irrigation (c)  Recreational (d)  Water Power  
(e)  Industrial (f)  Municipal (g)  Stockwatering (h)  Sediment Control  
(i)  Domestic (j)  Dewatering (k)  Hydraulic Dredging (l)  Fire Protection  
(m)  Thermal Exchange (n)  Contamination Remediation

YOU **MUST** COMPLETE AND ATTACH ADDITIONAL DIVISION OF WATER RESOURCES FORM(S) PROVIDING INFORMATION TO SUBSTANTIATE YOUR REQUEST FOR THE AMOUNT OF WATER FOR THE INTENDED USE REFERENCED ABOVE.

For Office Use Only:							
F.O.	<u>1</u>	GMD	<u>1</u>	Meets K.A.R. 5-3-1 (YES/NO)	<u>YES</u>	Use	<u>REC</u>
Code	<u>REG</u>	Fee \$	<u>20</u>	TR #		Source	<u>G/S</u>
						County	<u>LN</u>
						By	<u>AW</u>
						Date	<u>2/1/18</u>
						Receipt Date	<u>2/1/18</u>
						Check #	<u>credit</u>

2/19/2018 UM

5. The location of the proposed wells, pump sites or other works for diversion of water is:

**Note:** For the application to be accepted, the point of diversion location must be described to at least a 10 acre tract, unless you specifically request a 60 day period of time in which to locate the site within a specifically described, minimal legal quarter section of land.

(A) One in the SW quarter of the NW quarter of the NW quarter of Section 25, more particularly described as being near a point 4,595 feet North and 4,860 feet West of the Southeast corner of said section, in Township 20 South, Range 24 East, LINN County, Kansas.

(B) One in the \_\_\_\_\_ quarter of the \_\_\_\_\_ quarter of the \_\_\_\_\_ quarter of Section \_\_\_\_\_, more particularly described as being near a point \_\_\_\_\_ feet North and \_\_\_\_\_ feet West of the Southeast corner of said section, in Township \_\_\_\_\_ South, Range \_\_\_\_\_ East/West (circle one), \_\_\_\_\_ County, Kansas.

(C) One in the \_\_\_\_\_ quarter of the \_\_\_\_\_ quarter of the \_\_\_\_\_ quarter of Section \_\_\_\_\_, more particularly described as being near a point \_\_\_\_\_ feet North and \_\_\_\_\_ feet West of the Southeast corner of said section, in Township \_\_\_\_\_ South, Range \_\_\_\_\_ East/West (circle one), \_\_\_\_\_ County, Kansas.

(D) One in the \_\_\_\_\_ quarter of the \_\_\_\_\_ quarter of the \_\_\_\_\_ quarter of Section \_\_\_\_\_, more particularly described as being near a point \_\_\_\_\_ feet North and \_\_\_\_\_ feet West of the Southeast corner of said section, in Township \_\_\_\_\_ South, Range \_\_\_\_\_ East/West (circle one), \_\_\_\_\_ County, Kansas.

If the source of supply is groundwater, a separate application shall be filed for each proposed well or battery of wells, except that a single application may include up to four wells within a circle with a quarter (1/4) mile radius in the same local source of supply which do not exceed a maximum diversion rate of 20 gallons per minute per well.

A battery of wells is defined as two or more wells connected to a common pump by a manifold; or not more than four wells in the same local source of supply within a 300 foot radius circle which are being operated by pumps not to exceed a total maximum diversion rate of 800 gallons per minute and which supply water to a common distribution system.

6. The owner of the point of diversion, if other than the applicant is (please print):


\_\_\_\_\_  
(name, address and telephone number)

\_\_\_\_\_  
(name, address and telephone number)

You must provide evidence of legal access to, or control of, the point of diversion from the landowner or the landowner's authorized representative. Provide a copy of a recorded deed, lease, easement or other document with this application. In lieu thereof, you may sign the following sworn statement:

I have legal access to, or control of, the point of diversion described in this application from the landowner or the landowner's authorized representative. I declare under penalty of perjury that the foregoing is true and correct.

Executed on January 29, 2018

  
\_\_\_\_\_  
Applicant's Signature

7. The proposed project for diversion of water will consist of ONE PUMP SITE

(number of wells, pumps or dams, etc.)

and (was)(will be) completed (by) FALL 2018

(Month/Day/Year - each was or will be completed)

8. The first actual application of water for the proposed beneficial use was or is estimated to be FALL 2018

(Mo/Day/Year)

WATER RESOURCES  
RECEIVED

FEB 01 2018

9. Will pesticide, fertilizer, or other foreign substance be injected into the water pumped from the diversion works?

Yes  No If "yes", a check valve shall be required.

All chemigation safety requirements must be met including a chemigation permit and reporting requirements.

10. If you are planning to impound water, please contact the Division of Water Resources for assistance, prior to submitting the application. Please attach a reservoir area capacity table and inform us of the total acres of surface drainage area above the reservoir.

Have you also made an application for a permit for construction of this dam and reservoir with the Division of Water Resources?  Yes  No

• If yes, show the Water Structures permit number here \_\_\_\_\_

• If no, explain here why a Water Structures permit is not required \_\_\_\_\_

Needs Structure Program Review

11. The application must be supplemented by a U.S.G.S. topographic map, aerial photograph or a detailed plat showing the following information. On the topographic map, aerial photograph, or plat, identify the center of the section, the section lines or the section corners and show the appropriate section, township and range numbers. Also, please show the following information:

(a) The location of the proposed point(s) of diversion (wells, stream-bank installations, dams, or other diversion works) should be plotted as described in Paragraph No. 5 of the application, showing the North-South distance and the East-West distance from a section line or southeast corner of section.

(b) If the application is for groundwater, please show the location of any existing water wells of any kind within 1/2 mile of the proposed well or wells. Identify each existing well as to its use and furnish the name and mailing address of the property owner or owners. If there are no wells within 1/2 mile, please advise us.

(c) If the application is for surface water, the names and addresses of the landowner(s) 1/2 mile downstream and 1/2 mile upstream from your property lines must be shown.

Upstream - Dan Rodlund 9132060752 Downstream - Kansas Wildlife \*See attached Map

(d) The location of the proposed place of use should be shown by crosshatching on the topographic map, aerial photograph or plat.

(e) Show the location of the pipelines, canals, reservoirs or other facilities for conveying water from the point of diversion to the place of use.

A 7.5 minute U.S.G.S. topographic map may be obtained by providing the section, township and range numbers to: Kansas Geological Survey, 1930 Constant, Campus West, University of Kansas, Lawrence, Kansas 66047.

12. List any application, appropriation of water, water right, or vested right file number that covers the same diversion points or any of the same place of use described in this application. Also list any other recent modifications made to existing permits or water rights in conjunction with the filing of this application.

NONE

WATER RESOURCES RECEIVED

FEB 01 2018

KS DEPT. OF AGRICULTURE

13. Furnish the following well information if the proposed appropriation is for the use of groundwater. If the well has not been completed, give information obtained from test holes, if available.

Information below is from:  Test holes  Well as completed  Drillers log attached

Well location as shown in paragraph No.	(A)	(B)	(C)	(D)
Date Drilled	_____	_____	_____	_____
Total depth of well	_____	_____	_____	_____
Depth to water bearing formation	_____	_____	_____	_____
Depth to static water level	_____	_____	_____	_____
Depth to bottom of pump intake pipe	_____	_____	_____	_____

14. The relationship of the applicant to the proposed place where the water will be used is that of OWNER  
(owner, tenant, agent or otherwise)


15. The owner(s) of the property where the water is used, if other than the applicant, is (please print):

\_\_\_\_\_  
(name, address and telephone number)

\_\_\_\_\_  
(name, address and telephone number)

16. The undersigned states that the information set forth above is true to the best of his/her knowledge and that this application is submitted in good faith.

Dated at Johnson county, Kansas, this 18 day of January, 2018  
(month) (year)

  
(Applicant Signature)

514-96-9806  
APPLICANT(S) SOCIAL SECURITY IDENTIFICATION NUMBER(S)  
514-96-9806

By \_\_\_\_\_  
(Agent or Officer Signature)

and/or  
APPLICANT(S) TAXPAYER I.D. NO.(S)

\_\_\_\_\_  
(Agent or Officer - Please Print)

Assisted by DWS TOPEKA FO Date 1/18/18  
(office/title)

WATER RESOURCES RECEIVED

FEB 01 2018

KS DEPT OF AGRICULTURE

### RECREATIONAL USE SUPPLEMENTAL SHEET

File No. \_\_\_\_\_

Name of Applicant (Please Print): Wolf Creek Nuclear Operating Corp\_\_

1. Please indicate type of recreational use (boating, fishing, swimming, etc.): \_\_\_\_\_

Wildlife Habitat

2. Please summarize how the water will be used and justify the quantity of water requested: \_\_\_\_\_

Total Acres of Wetland = 22 acres. One filling at 2-foot depth = 44 Acre-Feet  
Propose a second filling to maintain water level: 44 AF x 2 = 88 acre-feet.

3. Please complete the following table showing estimated future water requirements:

ESTIMATED FUTURE WATER DIVERTED/STORED	
NEXT 5 YEARS	WATER TO BE DIVERTED (ACRE-FEET OR GALLONS)
Year 1	88 AF
Year 2	
Year 3	
Year 4	
Year 5	88 AF

Please attach any additional information, tables, or curves showing past, present and estimated future water requirements to substantiate the amount of water requested.

4. Please designate the legal description of the location where the water is to be used by providing the fractional part of the Section, Township and Range.

Wildlife Marsh Located in the Northwest Quarter of the Northwest Quarter of Section 25, in Township 20 South, Range 24 East, Linn County, Kansas.

You may attach any additional information you believe will assist in informing the Division of the need for your request.

WATER RESOURCES  
RECEIVED

FEB 01 2018

1/29/18

(Date)

Kansas Department of Agriculture  
Division of Water Resources  
David W. Barfield, Chief Engineer  
1320 Research Park Drive  
Manhattan, Kansas 66502

WATER RESOURCES  
RECEIVED

FEB 01 2018

Re: Application File No. 49,987 KS DEPT OF AGRICULTURE

Minimum Desirable Streamflow  
MARAI DES CYGNES River Assurance District  
Water Reservation Rights

Dear Sir:

I understand that a Minimum Desirable Streamflow requirement has been established, an Assurance District has been formed and established or a Water Reservation Right is held by the Kansas Water Office (**circle the appropriate item**) for the source of supply to which the above referenced application applies, namely the MARAI DES CYGNES.

I understand that diversion of water pursuant to this application will be subject to regulation any time Minimum Desirable Streamflow requirements are not being met, Assurance District or Water Marketing releases are being made from storage in Federal Reservoirs or when a Reservation Right upstream of a Federal Reservoir is being administered.

I also understand that if this application is approved, there could be times, as determined by the Division of Water Resources, when I would not be allowed to divert water. I realize that this could affect the economics of my decision to appropriate water.

I am aware of the above factors, and with the knowledge thereof, request that the Division of Water Resources proceed with processing and approval, if possible, of the above referenced application.

[Signature]  
Signature of Applicant  
DYLAN MAYOR  
Print Applicant Name

State of Kansas )  
County of Johnson ) SS  
(W)

I hereby certify that the foregoing instrument was signed in my presence and sworn to before me this 29 day of January, 2018.

[Signature]  
Notary Public

My Commission Expires:  
May 13, 2020

VALERI VEGA  
Notary Public - State of Kansas  
My Commission Expires 5-13-20

FEB 01 2018

**FORM TO BE USED WHEN APPLICABLE  
WHEN FILING AN APPLICATION FOR PERMIT  
TO APPROPRIATE WATER FOR BENEFICIAL USE**

KS DEPT OF AGRICULTURE

The Kansas Legislature has established minimum desirable streamflows for the streams listed below. If your proposed diversion of water is going to be from one of these watercourses or adjacent alluvial aquifers, please complete the back side of this page and submit it along with your application for permit to appropriate water.

Arkansas River  
Big Blue River  
Chapman Creek  
Chikaskia River  
Cottonwood River  
Delaware River  
Little Arkansas River  
Little Blue River  
Marais des Cygnes River  
Medicine Lodge River  
Mill Creek (Wabaunsee Co. area)  
Neosho River

Ninnescah River  
North Fork Ninnescah River  
Rattlesnake Creek  
Republican River  
Saline River  
Smoky Hill River  
Solomon River  
South Fork Ninnescah  
Spring River  
Walnut River  
Whitewater River

Assurance Districts have been formed on the following rivers:

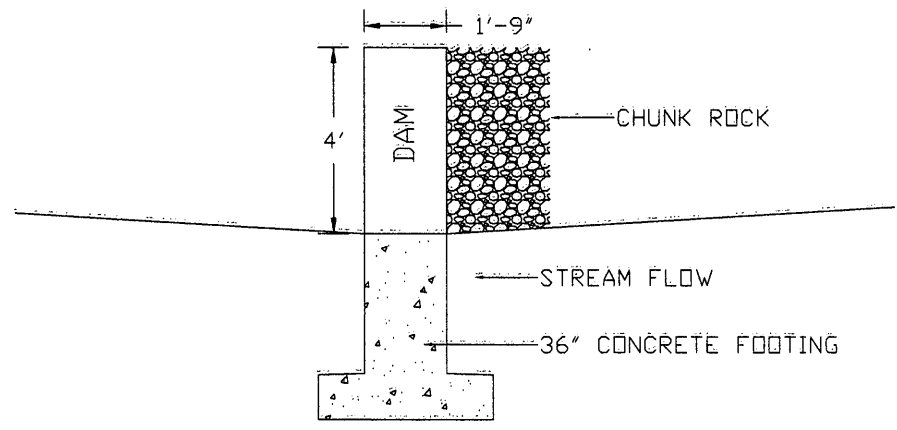
Kansas River                      Marias des Cygnes River                      Neosho River

The Kansas Water Office has Water Reservation Rights for the following reservoirs:

Big Hill	Marion
Clinton	Melvern
Council Grove	Milford
Elk City	Perry
Hillsdale	Pomona
John Redmond	Tuttle Creek



49,987



1800 TREGO, LINN COUNTY, KS - DAM SECTION, SIDE VIEW

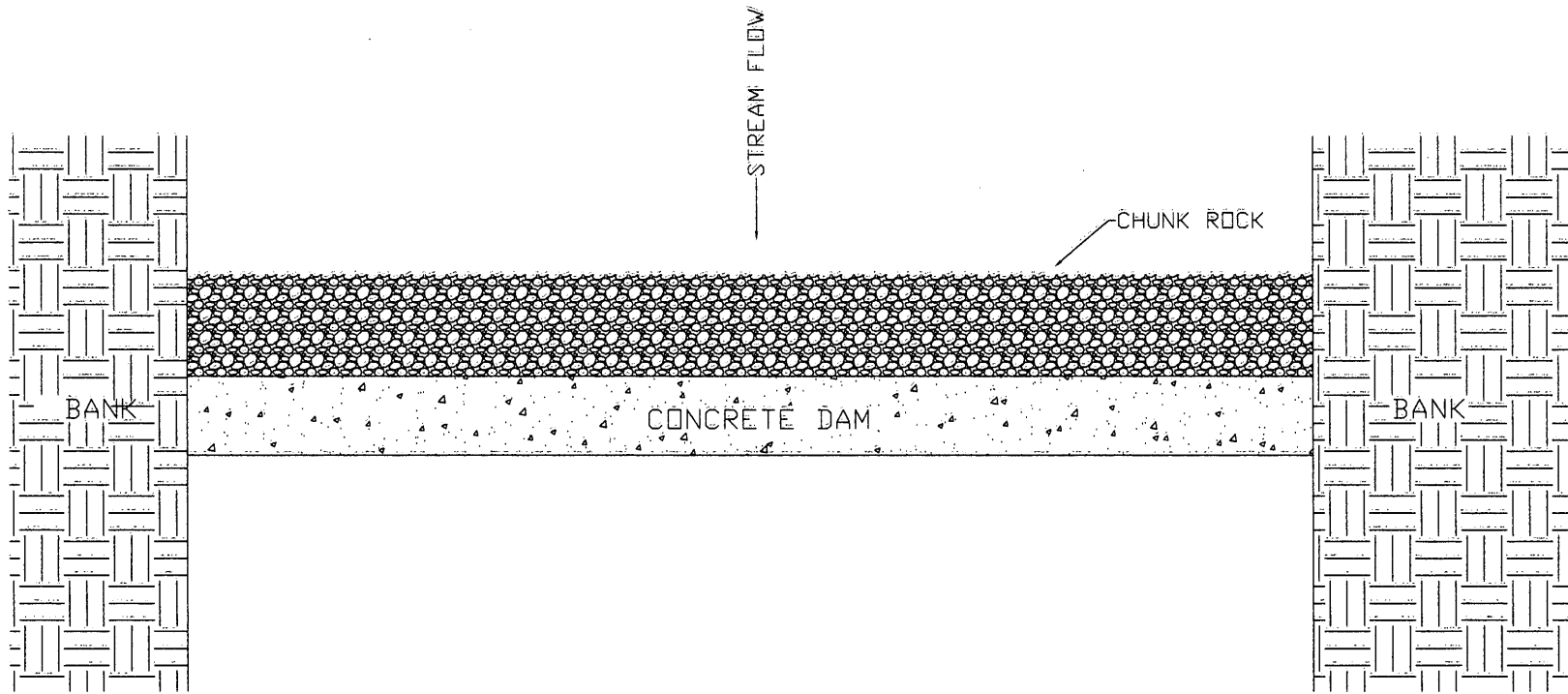
$\frac{1}{4}'' = 1'-0''$

01/29/18

WATER RESOURCES  
RECEIVED

FEB 01 2018

KS DEPT OF AGRICULTURE

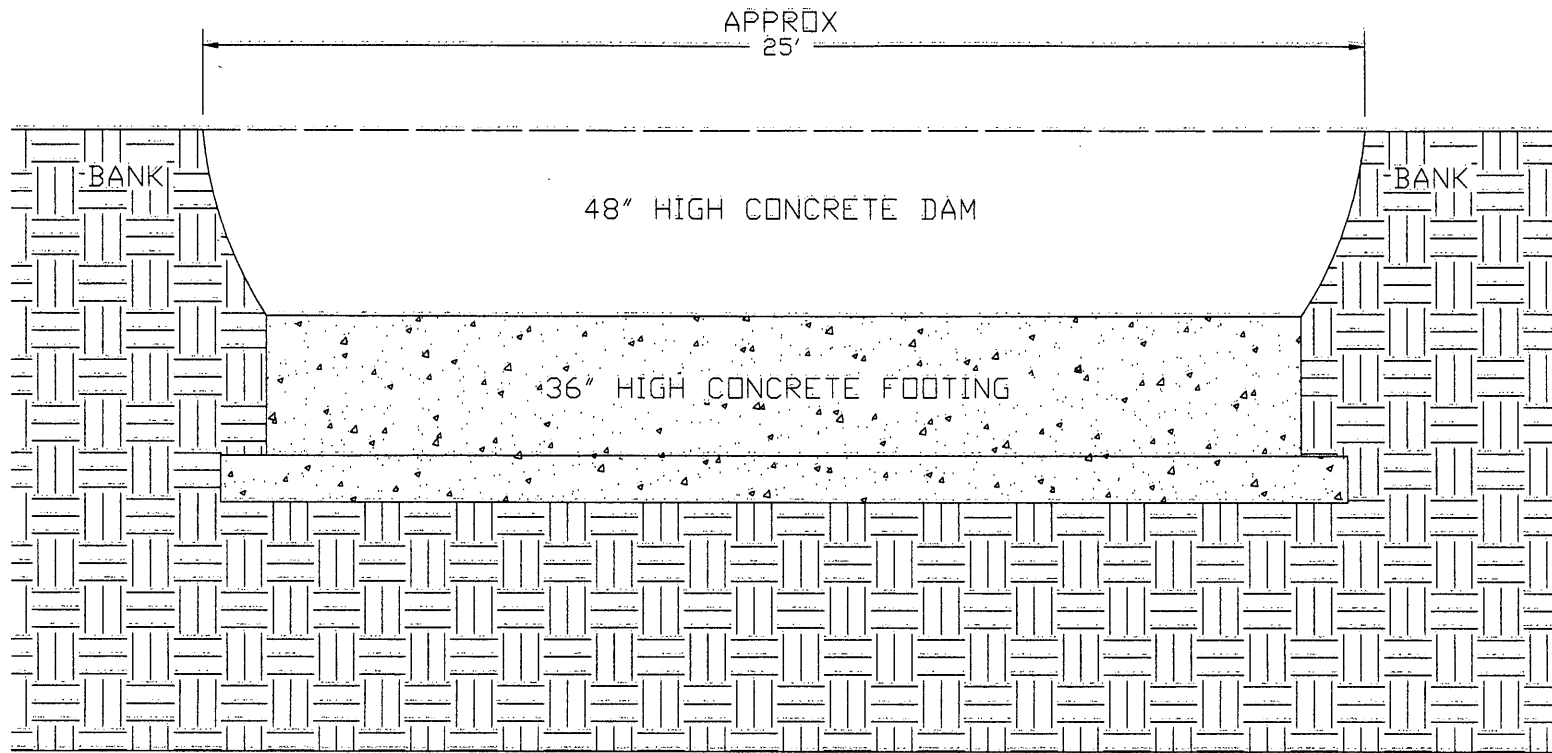


1800 TREGO, LINN COUNTY, KS - DAM SECTION, TOP VIEW

$\frac{1}{4}'' = 1'-0''$

01/29/18

49,907



WATER RESOURCES  
RECEIVED

FEB 01 2018

KS DEPT OF AGRICULTURE

1800 TREGO, LINN COUNTY, KS - DAM SECTION

$\frac{1}{4}'' = 1'-0''$

01/29/18



1320 Research Park Drive  
Manhattan, Kansas 66502

Jackie McClaskey, Secretary

Phone: (785) 564-6700  
Fax: (785) 564-6777  
Email: ksag@kda.ks.gov  
www.agriculture.ks.gov  
Sam Brownback, Governor

February 14, 2018

DYLAN MAYOR  
6800 CEDAR ST  
PRAIRIE VILLAGE KS 66208

RE: Application  
File No. 49987

Dear Sir or Madam:

Your application for permit to appropriate water in 25-20S24E in Linn County, was received and has been assigned the file number noted above.

As a matter of record, the Division of Water Resources has on hand a large number of applications awaiting processing. Therefore to be fair to all concerned, and so that we can process those applications on hand in the order they were received, we intend to concentrate on the backlog of applications until the issue is resolved. Once review of your application has begun, we will contact you, if additional information is required.

In accordance with the provisions of the Kansas Water Appropriation Act, a portion of which is included below, the use of water as proposed prior to approval of the application is unlawful. Once approved, compliance with the terms, conditions and limitations of the permit is necessary. Conservation of the water resources of Kansas is required.

**Section 82a-728 of the Kansas Water Appropriation Act, provides (a) except for the appropriation of water for the purpose of domestic use, . . . it shall be unlawful for any person to appropriate or threaten to appropriate water from any source without first applying for and obtaining a permit to appropriate water in accordance with the provisions of the Water Appropriation Act or for any person to violate any condition of a vested right, appropriation right or an approved application for a permit to appropriate water for beneficial use.**

**(b) (1) The violation of any provision of this section by any person is a class C misdemeanor . . .**

**A class C misdemeanor is punishable by a fine not to exceed \$500 and/or a term of confinement not to exceed one month in the county jail. Each day that the violation occurs constitutes a separate offense.**

If you have any questions, please contact me at (785) 564-6637. If you wish to discuss a specific file, please have the file number ready so that we may help you more efficiently.

Sincerely,

Kristen A. Baum  
New Applications Unit Supervisor  
Water Appropriation Program

BAT: dlw  
pc: TOPEKA Field Office  
GMD





WATER RESOURCES  
RECEIVED

FEB 01 2018

KS DEPT OF AGRICULTURE

1/1



# DYLAN MAYOR - SITE MAP

## SEC. 25, T20S, R24E

49,907



1:12,000

- Proposed Point of Diversion
- ▨ Proposed Place of Use

WATER RESOURCES  
RECEIVED

FEB 01 2018


KS DEPT OF AGRICULTURE

All known Landowners adjacent to the stream within 1/2 mile upstream and downstream of the property lines have been identified.

*[Handwritten Signature]*  
1/29/18  
*[Handwritten Signature]*







Blue line indicates new proposed water level  
4 feet raised at 1800 road  
2.5 feet below low water crossing


Low water bridge is 6.5 feet above  
proposed low water dam obstruction

WATER RESOURCES  
RECEIVED

FEB 01 2018

KS DEPT OF AGRICULTURE





Dykes in place

1991

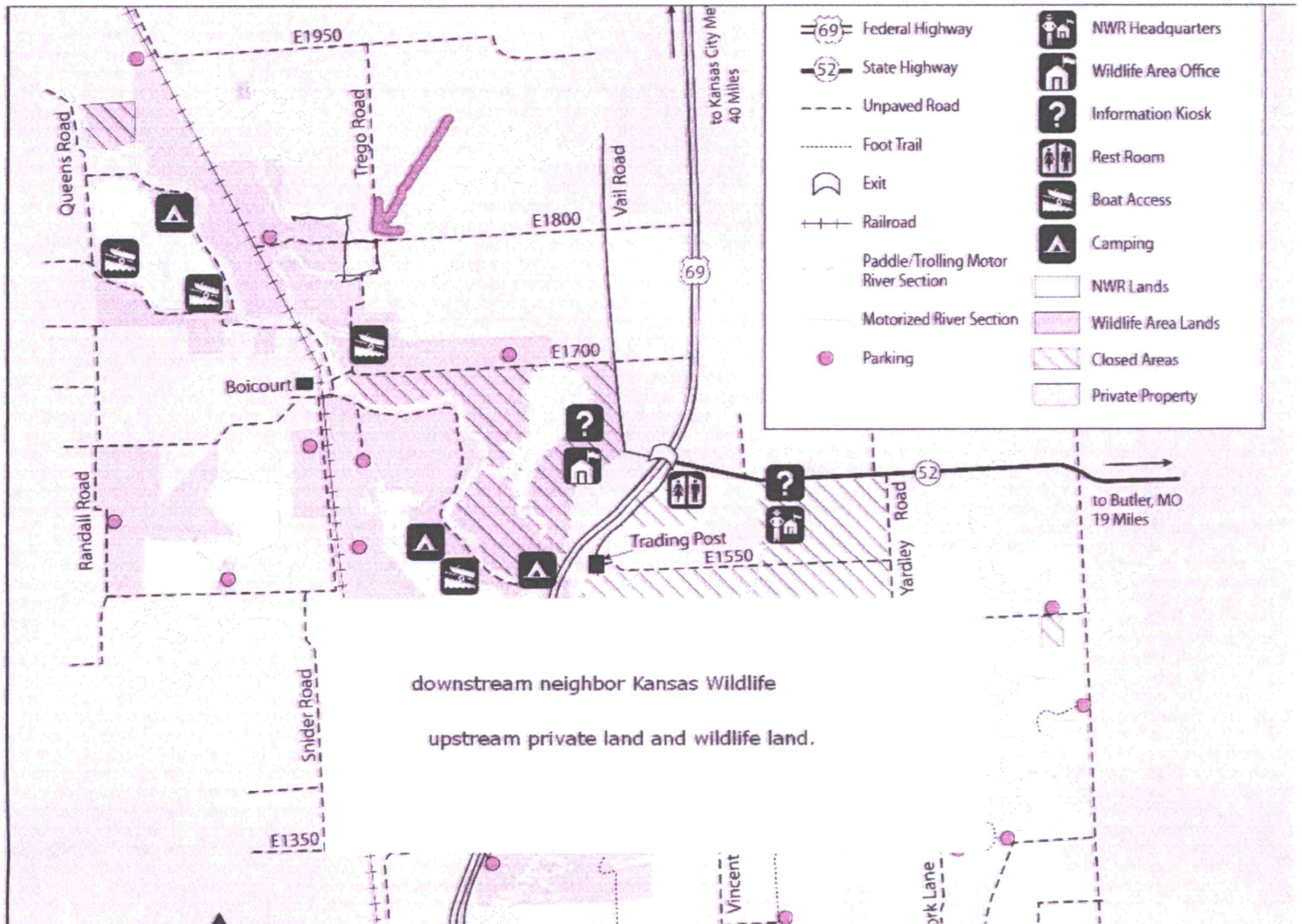
> 25 years old

WATER RESOURCES RECEIVED

FEB 01 2018

KS DEPT OF AGRICULTURE





downstream neighbor Kansas Wildlife  
 upstream private land and wildlife land.

WATER RESOURCES  
 RECEIVED

FEB 01 2018

KS DEPT OF AGRICULTURE