

Submit completed application to:  
 Kansas Department of Agriculture  
 Division of Water Resources  
 Field Office for your area.

Call for address:

Topeka -- (785) 296-5733  
 Stafford -- (620) 234-5311  
 Stockton -- (785) 425-6787  
 Garden City -- (620) 276-2901  
<http://agriculture.ks.gov/dwr>

## DWR FIELD OFFICE APPLICATION FOR APPROVAL TO CHANGE THE PLACE OF USE AND/OR THE POINT OF DIVERSION



STATE OF KANSAS

**Filing Fee Must Accompany the Application, K.S.A. 82a-708b(b), as amended.**  
 Fee Schedule is on the third page of this application form.

**Paragraph Nos. 1, 2, 3 & 5 must be completed. Complete all other applicable portions.** If change in point of diversion is greater than 100 feet, or if place of use will be changed, include a topographic map or detailed plat showing the authorized and proposed point(s) of diversion and/or place of use.

File No. 49,987

WATER RESOURCES  
RECEIVED

FEB 09 2021

1:45 PM

KS DEPT OF AGRICULTURE

1. Application is hereby made for approval of the Chief Engineer to change the (check one or both):

Place of Use                       Point of Diversion

under the water right which is the subject of this application in accordance with the conditions described below.

The source of supply is:                       Groundwater                       Surface water

2. Name and address of Applicant: Dylan Mayor

6800 Cedar St Prairie Village KS 66208

Phone Number: ( ) \_\_\_\_\_

Email address: \_\_\_\_\_

Name and address of Water Use Correspondent: As above

Phone Number: ( ) \_\_\_\_\_

Email address: \_\_\_\_\_

3. The presently authorized place of use is:

Owner of Land --- NAME: Dylan Mayor

ADDRESS: 6800 Cedar St Prairie Village KS 66208

(If there is more than one landowner, attach supplemental sheets as necessary.)

Sec.	Twp.	Range	NE¼				NW¼				SW¼				SE¼				TOTAL ACRES				
			NE¼	NW¼	SW¼	SE¼	NE¼	NW¼	SW¼	SE¼	NE¼	NW¼	SW¼	SE¼	NE¼	NW¼	SW¼	SE¼					
25	20S	24E	wildlife marsh (NW NW)																				

4. If this application is for a change in place of use, it is proposed that the place of use be changed to:

Owner of Land --- NAME: NOT THE SUBJECT OF THIS APPLICATION

ADDRESS: \_\_\_\_\_

(If there is more than one landowner, attach supplemental sheets as necessary.)

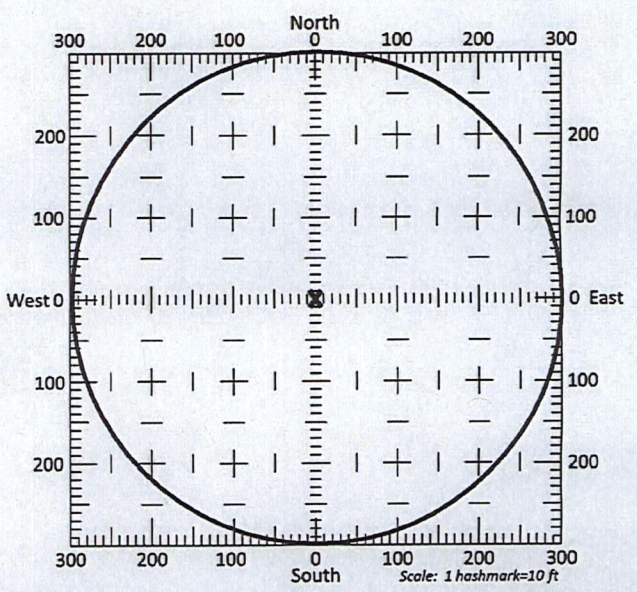
Sec.	Twp.	Range	NE¼				NW¼				SW¼				SE¼				TOTAL ACRES				
			NE¼	NW¼	SW¼	SE¼	NE¼	NW¼	SW¼	SE¼	NE¼	NW¼	SW¼	SE¼	NE¼	NW¼	SW¼	SE¼					

For Office Use Only: Code **CLT** Fee \$ 200 TR # \_\_\_\_\_ Receipt Date 2/9/21 Check # 1000

5. **Presently authorized point of diversion:**  
 One in the SW Quarter of the NW Quarter of the NW Quarter of Section 25, Township 20 South, Range 24 EAST, in LINN County, Kansas, 4595 feet North 4860 feet West of Southeast corner of section.  
 Authorized Rate \_\_\_\_\_ Authorized Quantity \_\_\_\_\_ Depth of well \_\_\_\_\_ (feet)  
 (DWR use only: Computer ID No. \_\_\_\_\_ GPS \_\_\_\_\_ feet North \_\_\_\_\_ feet West)  
 This point will not be changed  This point will be changed as follows:  No change, point better described with GPS as follows:  
**Proposed point of diversion: (Complete only if change is requested or if existing point is better described by GPS)**  
 One in the NW Quarter of the NW Quarter of the NW Quarter of Section 25, Township 20 South, Range 24 EAST, in LINN County, Kansas, 4946 feet North 4665 feet West of Southeast corner of section.  
 Proposed Rate \_\_\_\_\_ Proposed Quantity \_\_\_\_\_ Proposed well depth (feet) \_\_\_\_\_  
 This point is:  Additional Well  Geo Center List other water rights that will use this point NONE

6. **Presently authorized point of diversion: SECOND PUMPSITE - TO BE ADDED**  
 One in the \_\_\_\_\_ Quarter of the \_\_\_\_\_ Quarter of the \_\_\_\_\_ Quarter of Section \_\_\_\_\_, Township \_\_\_\_\_ South, Range \_\_\_\_\_ (EAW), in \_\_\_\_\_ County, Kansas, \_\_\_\_\_ feet North \_\_\_\_\_ feet West of Southeast corner of section.  
 Authorized Rate \_\_\_\_\_ Authorized Quantity \_\_\_\_\_ Depth of well \_\_\_\_\_ (feet)  
 (DWR use only: Computer ID No. \_\_\_\_\_ GPS \_\_\_\_\_ feet North \_\_\_\_\_ feet West)  
 This point will not be changed  This point will be changed as follows:  No change, point better described with GPS as follows:  
**Proposed point of diversion: (Complete only if change is requested or if existing point is better described by GPS)**  
 One in the NE Quarter of the NW Quarter of the NW Quarter of Section 25, Township 20 South, Range 24 EAST, in LINN County, Kansas, 5132 feet North 4484 feet West of Southeast corner of section.  
 Proposed Rate \_\_\_\_\_ Proposed Quantity \_\_\_\_\_ Proposed well depth (feet) \_\_\_\_\_  
 This point is:  Additional Well  Geo Center List other water rights that will use this point NONE

7. The changes herein are desired for the following reasons?  
 (please be specific) to match the actual location of the existing pumpsite and to add an additional pumpsite for flexibility
8. If a well, is the test hole log attached?  Yes  No
9. The change(s) (was)(will be) completed by?  
following approval
10. If the point of diversion is a well:  
 (a) What are you going to do with the old well?  
N/A  
 (b) When will this be done? \_\_\_\_\_
11. Groundwater Management District recommendation attached?  
 Yes  No
12. Assisted by Lloyd Hemphill



13a. If the proposed point of diversion will be relocated more than 300 feet but within 2,640 feet of the existing point of diversion, attach a topographic map or aerial photograph. For groundwater sources, show all wells (including domestic) within one-half mile of the proposed point of diversion and the names and mailing addresses of the owners. For surface water sources, show the names and addresses of the landowner(s) one-half mile downstream and one-half mile upstream from your property lines

13b. If the proposed point of diversion will be relocated within a 300 foot radius of the existing point of diversion, indicate its location on the diagram shown above in relation to the existing point of diversion. The proposed point of diversion must be located within the circle shown above. (PLEASE NOTE: The "X" in center of diagram above represents the presently authorized point of diversion.)

14. If the proposed groundwater point of diversion is 300 or fewer feet from the existing point of diversion, complete the following:

- (a) Does the undersigned represent all owners of the currently authorized place(s) of use identified in this application?  
 Yes     No    (If no, all owners must sign this application.)
- (b) Will the ownership interest of any owner of the currently authorized place(s) of use identified in this application be adversely affected if this application is approved as requested?  
 Yes     No    (If yes, all owners must sign this application.)
- (c) If this application is not approved expeditiously, will there be substantial damage to property, public health or safety?  
 Yes     No    (If no, all owners must sign this application.)

If the application proposes a surface water change in point of diversion, a groundwater change in point of diversion greater than 300 feet, or a change in place of use, the application must be signed by all owners of the currently authorized place of use, or their duly authorized agent (attach notarized statement authorizing representation).

I hereby verify, being first duly sworn upon my oath or affirmation and under penalty of perjury, that I am of lawful age and the owner, the spouse of the owner, or a duly authorized agent of the owner(s) to make this application on their behalf, in regards to the water right(s) to which this application pertains. I further verify that the statements contained in this application are true, correct and complete.

Dated at MISSION, Kansas, this 3 day of February, 2021.

Dylan Meyer  
(Owner)

\_\_\_\_\_  
(Spouse)

DYLAN MAYOR  
(Please Print)

\_\_\_\_\_  
(Please Print)

APCEN  
(Owner)

\_\_\_\_\_  
(Spouse)

Heath Meyer  
(Please Print)

\_\_\_\_\_  
(Please Print)

\_\_\_\_\_  
(Owner)

\_\_\_\_\_  
(Spouse)


\_\_\_\_\_  
(Please Print)

\_\_\_\_\_  
(Please Print)

State of Kansas }  
County of Johnson } SS

I hereby certify that the foregoing application was signed in my presence and sworn to before me this 3 day of February, 2021.

My Commission Expires 11/27/2023.



ONLY COMPLETE APPLICATIONS WILL BE PROCESSED. To be complete, all of the applicable portions of the application form must be completed with accurate information; maps, if necessary, must be included; signatures of all the appropriate owners' must be affixed to the application and notarized; and the appropriate fee must be paid.

**FEE SCHEDULE**

Each application to change the place of use or the point of diversion under this section shall be accompanied by the application fee set forth in the schedule below: Make checks payable to: **Kansas Department of Agriculture**

- (1) Application to change a point of diversion 300 feet or less ..... \$100
- (2) Application to change a point of diversion more than 300 feet ..... \$200
- (3) Application to change the place of use ..... \$200

WATER RESOURCES  
RECEIVED

FEB 09 2021



# File No. 49,987

WATER RESOURCES  
RECEIVED

FEB 09 2021

KS DEPT OF AGRICULTURE




1:12,000



## CERTIFICATE OF SERVICE

On this 12<sup>th</sup> day of March, 2021, I hereby certify that the attached **APPROVAL OF APPLICATION FOR CHANGE IN POINT OF DIVERSION**, Appropriation of Water, File No. 49,987, dated March 11, 2021 was mailed postage prepaid, first class, US mail to the following:

DYLAN MAYOR  
6800 CEDAR ST  
PRAIRIE VILLAGE, KS 66208



---

Staff

Submit To: CHIEF ENGINEER  
Division of Water Resources  
Kansas Department of Agriculture  
1320 Research Park Drive  
Manhattan, Kansas 66502-5000  
http://agriculture.ks.gov/dwr

KANSAS DEPARTMENT OF AGRICULTURE  
DIVISION OF WATER RESOURCES

**NOTICE OF COMPLETION OF  
DIVERSION WORKS**

For Office Use Only:

Code FIS

Fee \$ \_\_\_\_\_

TR # \_\_\_\_\_

Rcpt Date \_\_\_\_\_

Check # \_\_\_\_\_

**Section 1 - Action requiring this form is:**

- New Application Approval and Permit to Proceed  
*Fee must be attached as required by K.S.A. 82a-714(d). Make check payable to the Kansas Department of Agriculture.  
\$200 fee for sediment control use or groundwater pit for industrial use.  
\$400 fee for all other uses made of water.*
- Change in Point of Diversion, Place of Use, or Use Made of Water (no fee)
- Term Permit (no fee)
- Other (e.g. special order of the Chief Engineer)

**Section 2 - Location of the Point of Diversion**

The location of the point of diversion should be described as actually installed. The description should include the Section, Township, and Range, the 10-acre tract description (¼ ¼ ¼) and the footage from the southeast corner of the section.

1. File No(s): 49,987, \_\_\_\_\_, \_\_\_\_\_ [If assisted by DWR: P/D ID \_\_\_\_\_ By: \_\_\_\_\_]
2. The date the diversion works were completed: \_\_\_\_\_, 20\_\_\_\_.
3. The diversion works are located in the \_\_\_\_\_ **NW** Quarter of the \_\_\_\_\_ **NW** Quarter of the \_\_\_\_\_ **NW** Quarter of (also described as \_\_\_\_\_ **4946** feet North and \_\_\_\_\_ **4665** feet West of the southeast corner of ... ), Section 25, Township 20 South, Range 24 East, in Linn County, Kansas.
4. If an additional point of diversion is involved:  
The diversion works are located in the \_\_\_\_\_ **NE** Quarter of the \_\_\_\_\_ **NW** Quarter of the \_\_\_\_\_ **NW** Quarter of (also described as \_\_\_\_\_ **5132** feet North and \_\_\_\_\_ **4484** feet West of the southeast corner of ... ), Section 25, Township 20 South, Range 24 East, in Linn County, Kansas.

If this is a change in point of diversion (PD), how was the PD being replaced identified? \_\_\_\_\_

**Section 3 - PRINT CLEARLY**

Printed Name: \_\_\_\_\_

Address: \_\_\_\_\_

City, State, Zip: \_\_\_\_\_ Telephone/Cell: \_\_\_\_\_

I, the holder of a permit issued by the Chief Engineer of the Division of Water Resources pursuant to the file(s) referenced in Section 2, hereby certify that the information on Sections 1-4 of this form is correct to the best of my knowledge.

Signature: \_\_\_\_\_ Date: \_\_\_\_\_

If you have further questions on how to fill out this form, please contact the field office in your area:

**Topeka Field Office**  
1131 SW Winding Rd, Ste 400  
Topeka, KS 66615  
785-296-5733

**Stafford Field Office**  
300 South Main St.  
Stafford, KS 67578  
620-234-5311

**Stockton Field Office**  
820 South Walnut  
Stockton, KS 67669  
785-425-6787

**Garden City Field Office**  
4532 W Jones Ave. Ste B  
Garden City, KS 67846  
620-276-2901

**Section 4 - Flowmeter Information:**

File No(s): **49,987** \_\_\_\_\_

- Manufacturer of Flowmeter: \_\_\_\_\_
- Date Flowmeter Installed: \_\_\_\_\_
- Model Number: \_\_\_\_\_
- Flowmeter Type:  Propeller  Turbine  Multi-jet  Positive Displacement  Electromagnetic  
 Vortex?  Ultrasonic  Other: \_\_\_\_\_
- Flowmeter Serial Number: \_\_\_\_\_
- Flowmeter Units:  Gallons  Acre-Foot  Acre-Inches Other: \_\_\_\_\_
- Flowmeter Size:  2"  4"  6"  8"  10"  12" Other: \_\_\_\_\_
- Multiplier Factor:  1000  100  10  1  0.1  0.01  0.001 Other: \_\_\_\_\_  
*(Multiplier factor is normally indicated on flowmeter readout – possibly by printed zeroes)*
- Flowmeter totalizer reading when installed: (include all digits and all zeroes): \_\_\_\_\_
- If the flowmeter is not easily viewed, or not within 100 feet of the point of diversion being metered, please briefly describe its location: \_\_\_\_\_
- Is flowmeter installed on a portable pump?  Yes  No
- Is the flowmeter installed in a manufacturer's measuring chamber?  Yes  No
- Are straightening vanes installed?  Yes  No
- Is a strainer installed?  Yes  No
- Does the meter installation have 5 straight pipe diameters of upstream spacing?  Yes  No
- Does the meter installation have 2 straight pipe diameters of downstream spacing?  Yes  No
- Does flowmeter serve more than one point of diversion?  Yes  No
- Is this a replacement flowmeter?  Yes  No (Information related to a replacement flowmeter not associated with the actions in Item #1 on the front page of this form should be submitted on Water Flowmeter Repair/Replacement Report (Form DWR 1-560.)
- Any additional information:

---

K.A.R. 5-1-1(y), defines diversion works as "all well(s), pump(s), power unit(s), power source(s), dam(s) and all other devices necessary to bring water under control for delivery to a distribution system by which the water will be distributed to the proposed use and any other equipment required . . . such as a check valve, water level measurement tube, meter or other measuring device."

If you have completed your diversion works as described above and completed the requirements as set forth in your Approval of Application, please complete this form. ***If you are unable to meet the requirements stated on your approval, you must submit a request for extension of time (form DWR 1-203.15).*** K.S.A. 82a-714(e) puts a \$100 fee on an extension of time to complete the diversion works. **Failure to notify the Chief Engineer of the completion of the diversion works within the time allotted can result in dismissal of the referenced file(s) and loss of priority date.**

If the subject file(s) authorizes multiple new points of diversion (PDs), you may photocopy this form (both sides) and submit one form for each new PD authorized. **Form DWR 1-203.14 is an instruction sheet with sample entries.**

---