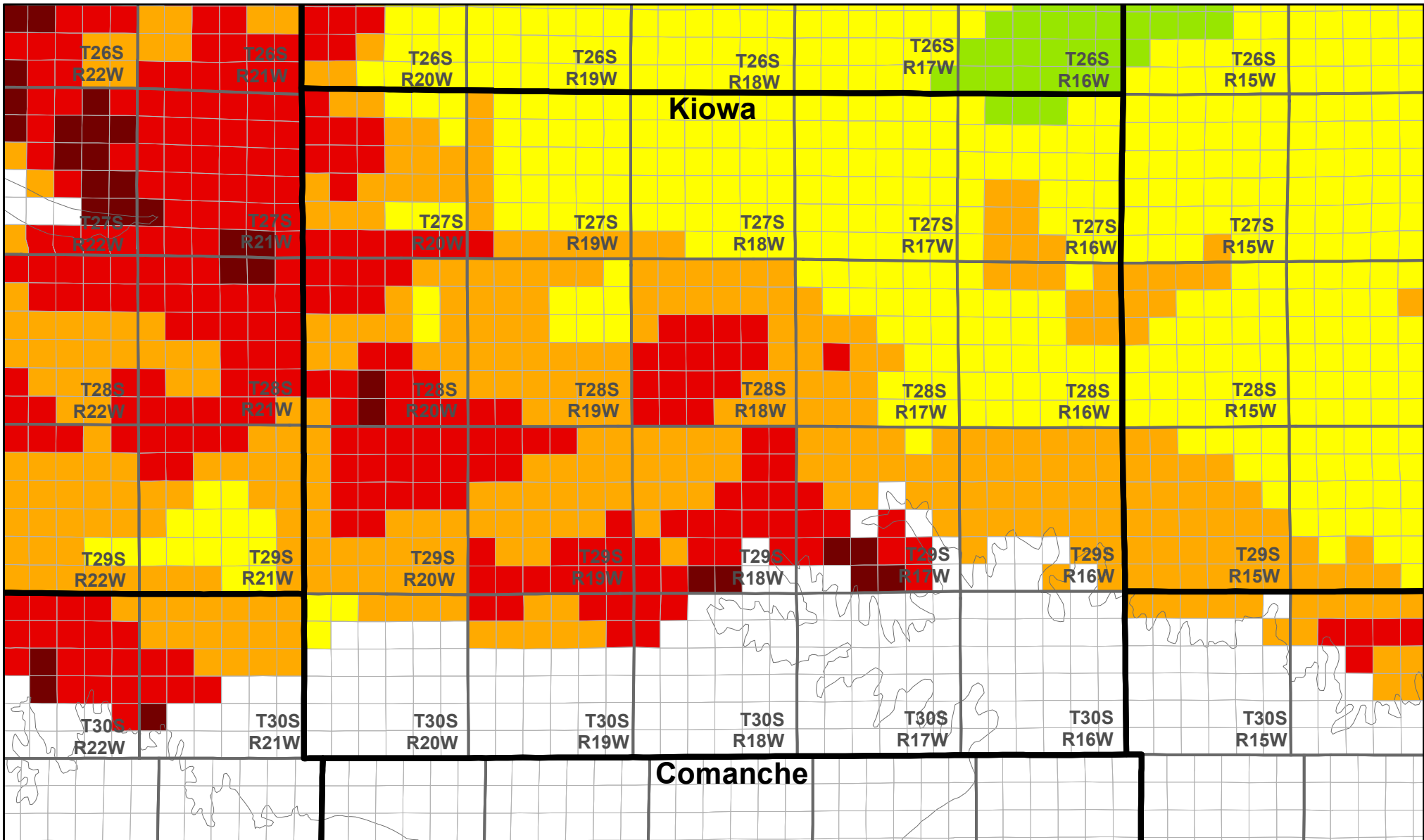
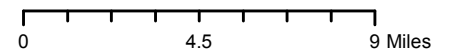
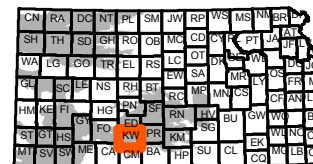
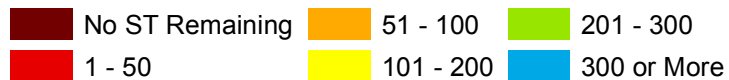


# Remaining Saturated Thickness of the High Plains Aquifer

Section-level 2014-2016 average saturated thickness, Kansas Geological Survey



## Remaining Saturated Thickness (Feet)



Kansas Department of Agriculture  
Division of Water Resources  
December 28, 2016