

AGENDA – February 14, 2006

The Middle Republican NRD Board of Directors will hold their regular meeting at the NRD office in Curtis, Nebraska, on February 14, 2006 at 1:30 P.M.

Regular Meeting:

1. Meeting called to order.
 - a. Verify quorum
 - b. Excused absences

2. Circulate agenda and roster
 - a. Items added since mailing

3. OFFICIAL NOTICE OF THIS MEETING WAS PUBLISHED IN THE NORTH PLATTE TELEGRAPH AND THE MCCOOK DAILY GAZETTE AND WAS POSTED IN THE NRD OFFICE AND ON THE DISTRICT WEBSITE AT WWW.MRNRD.ORG. AS A COURTESY IT WAS ALSO PROVIDED TO LOCAL RADIO STATIONS.

4. Approve minutes for January regular board meeting.

5. Open Hearing for Variance Request
6. Close Hearing
7. Consider Variance Requests

8. Legal Matters
 - a. Case status

9. Financial Actions
 - a. Approve Financial Report for January 2006
 - b. Retirement Fund withholding

10. Open Forum – Comments from guests

11. Reports – Agencies, Associations, Others
 - a. NRCS – 1) District Conservationist Report 2) Budget cuts & TSP
 - b. NARD – 1) Report-Moore 2) Legislative Conf. Reports
3) Approve 457 Plan participation
 - c. NACD – Newsletters
 - d. NNRC – Report
 - e. Information & Education – Gall
1) Envirothon 2) SWNE Water Conf. – March 8
 - f. NE Republican River Management Districts Association

- 1) Next meeting McCook-Feb 22nd 2) Info & Educ Coalition meetings
- g. Other Agencies or Associations
 - 1) RC&D - Roger Stockton.
 - 2) Ne Game & Parks – Camp Hayes proposal
- h. Legislation
 - 1) Testimony on LB 971
 - 2) Handouts

12. Ground Water Management

- a. Ground Water Management Area
 - 1) Well permits 2) Surface water reports 3) Meter repairs, readings and inspections 4) CREP and EQIP 5) Transfer requests 6) Compact compliance issues-Platte transfer
- b. Ground Water Quality Management Area
- c. Other Ground Water Activity

13. Programs

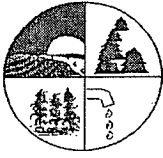
- a. WILD
- b. Buffer Strips
- c. Livestock Waste Control Applications
- d. Conservation Management Funds
 - NSWCP items
 - LCP items
 - Meters
 - Approve Applications
- e. Watersheds
- f. Complaints
- g. Chemigation
- h. Tree Planting

14. General Operations

- a. Personnel
- b. Sales and Rental Equipment
- c. 2006 Elections

Adjourn

Next regular meeting date – March 14, 2006 at 7:30 P. M. at the Fairgrounds meeting room in McCook, Nebraska.



220 Center Ave.
PO Box 81
Curtis, NE 69025

Phone: 800-873-5613
Fax: 308-367-4285
Email: office@mnrnd.org

Middle Republican Natural Resources District

MEETING NOTICE

The Middle Republican Natural Resources District Board of Directors will hold their regular monthly meeting at the NRD office, 220 Center Ave, Curtis, Nebraska on February 14, 2006 at 1:30P.M. The agenda, kept current, is available during regular business hours at the NRD office in Curtis. Individuals requiring physical or sensory accommodations should call the NRD at 308-367-4281 or 800-873-5613 five days prior to the meeting.

Publish prior to February 4.

MIDDLE REPUBLICAN NRD

ATTENDANCE ROSTER

2-13 2006

NAME	ADDRESS	DESIRE TO SPEAK	AGENDA ITEM NUMBER
Kara Gall Kim [unclear] Stan Moore Rick Spencer Jerry Mustion [unclear] Donald Roberts [unclear] Doug Whisenant Robert Melligan Brad Johnson Dan Smith Layle Haag Duane [unclear] John Kilpatrick Joe Ardy [unclear]	Curtis Hayes Center Bartley Culbertson Culbertson [unclear] McCook McCook Curtis NRCs Curtis Sargent Inn Grant Maywood Bartley Maywood North Platte Hayes Center	Y	

February 1, 2006

Honorable Dave Heineman, Governor
State Capitol Building
Lincoln, Nebraska 68509

Re: Republican River Water Issues

Dear Governor Heineman:

The Board of the Lower Republican Natural Resources District (LRNRD) would like to thank you for your interest and involvement in addressing the difficult water administration and management issues that we are facing in the Republican River Basin. In particular, the Board is encouraged by your support for those incentive programs and activities that will help the State of Nebraska comply with the terms of the Republican River Compact and the *Kansas v. Nebraska* Settlement Agreement.

The Republican River Basin Natural Resources Districts (NRD) are committed to do their part to help the State of Nebraska maintain compliance with the Compact as adopted in 1943, and as implemented in accordance with the 2003 Settlement Agreement approved by the United States Supreme Court. We are also committed to ensuring that Republican River ground water and surface water resources are protected and preserved for our benefit, as well as that of future generations.

We are encouraged by the water use reports for this past year. Precipitation was not only more abundant in 2005, but generally arrived at the most advantageous time for our growers, allowing them to take advantage of this resource. That precipitation pattern, along with the farmers' good stewardship of their ground water resources, allowed the growers to pump an average of 33% less water in 2005 than they were allocated. Consequently, the ground water users within the LRNRD met the Goals and Objectives identified in the Integrated Management Plan (IMP) that was jointly developed by the Department of Natural Resources (DNR) and the LRNRD. We are proud of the manner in which the farmers have worked to deal with one of the worst droughts on record, and encourage them to maintain high levels of water use efficiency. They are continually adapting their operations to deal with changing conditions, while at the same time remain some of the top corn producers in the world, thereby providing substantial benefits to the State of Nebraska and our local communities.

The IMPs for the Republican River Basin NRDs call for Compact compliance to be achieved through a combination of regulatory and incentive programs designed to

limit and, if necessary, reduce beneficial consumptive use of Basin water supplies. All of the Districts, including the LRNRD, have adopted regulatory programs approved by the DNR to maintain compact compliance. The LRNRD is committed to enforcing its Ground Water Management Rules and Regulations and the IMP to ensure that the ground water users comply with its provisions. The LRNRD is also committed to complying with the various provisions of the Ground Water Management and Protection Act (GWMPA), which describes, among other things, the procedure and public hearing/notice requirements that must be followed if the IMP or the Rules and Regulations are to be amended at some point in the future to address changing hydrologic conditions. While the GWMPA precludes the Board from agreeing to amend the IMP or Rules and Regulations in any particular way without following the appropriate public process, the LRNRD wants to make it clear that it will work with the other Republican River Basin water users and the State to address changing needs in the future.

In short, while the LRNRD, like everyone else, is hopeful that the Republican River Basin may be returning to average precipitation conditions, it also recognizes that it is not possible to make any predictions as to long-term hydrology. The LRNRD is committed, however, to complying with the Compact, the IMP and related Rules and Regulations, and the GWMPA in order to confront and deal with changing conditions as they arise.

Basin-wide incentive programs, particularly those aimed at reducing surface water consumption, will be an effective tool to help Nebraska comply with the Compact during water short years. In the longer term, other activities, such as riparian vegetation management and maximizing Nebraska's imported water supply credit, will also help to ensure Compact compliance.

In conclusion, we look forward to continuing to work with you, the DNR, the Irrigation Districts, and the other Republican River Basin NRDs to honor Nebraska's commitment to comply with the Republican River Compact and the *Kansas v. Nebraska* Settlement Agreement. Your interest in, and involvement with, these difficult issues will ensure that we are able to develop a long-term solution to the water situation in the Republican River Basin.

Sincerely,


Nelson Trambly,
Chairman

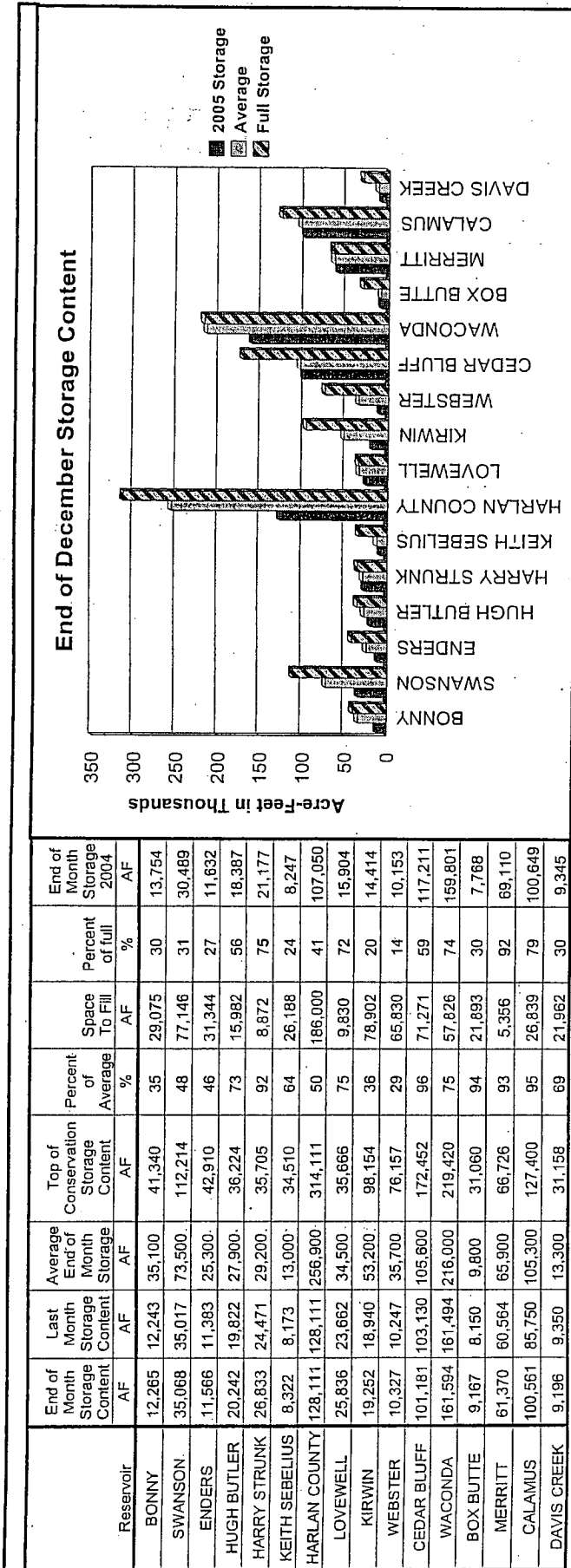
NT:sp

NEBRASKA-KANSAS AREA OFFICE - MONTHLY RESERVOIR REPORT

Reservoir	OPERATIONS DATA AT THE END OF DECEMBER 2005																			
	Current Reservoir Conditions				Top of Dead Pool				Top of Inactive				Top of Conservation				Top of Flood Pool			
	Elevation	Total Storage	Active Storage	Area (acres)	Elevation	Capacity (AF)	Elevation	Capacity (AF)	Elevation	Capacity (AF)	Elevation	Capacity (AF)	Elevation	Capacity (AF)	Elevation	Capacity (AF)	Elevation	Capacity (AF)		
BONNY	3653.05	12,265	10,131	1,051	3635.5	1,418	3638.0	2,134	3672.0	41,340	3710.0	170,160								
SWANSON	2731.37	35,068	22,638	2,556	2710.0	2,118	2720.0	12,430	2752.0	112,214	2773.0	246,291								
ENDERS	3086.25	11,566	2,618	733	3080.0	7,516	3082.4	8,948	3112.3	42,910	3127.0	72,958								
HUGH BUTLER	2570.3	20,242	11,321	1,143	2552.0	5,185	2558.0	8,921	2581.8	36,224	2604.9	85,070								
HARRY STRUNK	2360.66	26,833	17,974	1,422	2335.0	4,160	2343.0	8,859	2366.1	35,705	2386.2	88,420								
KEITH SEBELIUS	2286.47	8,322	4,329	833	2275.0	1,636	2280.4	3,993	2304.3	34,510	2331.4	133,740								
HARLAN COUNTY	1928.31	128,111	10,012	7,850	1885.0	0	1927.0	118,099	1945.73	314,111	1973.5	814,111								
LOVEWELL	1578.98	25,836	14,192	2,452	1562.07	1,674	1571.7	11,644	1582.6	35,666	1595.3	86,131								
KIRWIN	1705.39	19,252	10,737	1,569	1693.0	4,969	1697.0	8,515	1729.25	98,154	1757.3	313,290								
WEBSTER	1865.36	10,327	6,096	1,345	1855.5	1,256	1860.0	4,231	1892.45	76,157	1923.7	259,510								
CEDAR BLUFF	2131.67	101,181	72,607	4,599	2090.0	4,402	2107.8	28,574	2144.0	172,452	2166.0	364,342								
WACONDA	1450.50	161,594	135,357	10,009	1407.8	248	1428.0	26,237	1455.6	219,420	1488.3	942,408								
BOX BUTTE	3988.70	9,167	6,892	807	3969.0	640	3976.5	2,275	4007.0	31,060	No Flood Pool	No Flood Pool								
MERRITT	2944.10	61,370	56,708	2,705	2875.0	774	2896.0	4,662	2946.0	66,726	No Flood Pool	No Flood Pool								
CALAMUS	2238.35	100,561	75,915	4,385	2185.0	817	2213.3	24,646	2244.0	127,400	No Flood Pool	No Flood Pool								
DAVIS CREEK	2048.33	9,196	9,024	495	1998.5	76	2003.0	172	2076.0	31,158	No Flood Pool	No Flood Pool								

Reservoir	Computed Inflow for December 2005												Precipitation at NKAO Dams for December 2005									
	Avg. Daily Inflow (cfs)				Computed Outflow (AF)				Total Evap (AF)				Change (AF)				Total (in)		Normal		Percent Normal	
	Computed Inflow (AF)	Avg. Daily Inflow (cfs)	Computed Outflow (AF)	Avg. Daily Outflow (cfs)	Total Evap (AF)	Change (AF)	Total (in)	Normal	Percent Normal	Total Year	Normal Year	Percent Normal										
BONNY	439	7	307	5	110	22	0.18	0.34	18.23	17.25	106											
SWANSON	327	5	61	1	215	51	0.22	0.45	20.66	20.01	103											
ENDERS	427	7	184	3	60	183	0.18	0.38	21.03	19.03	111											
HUGH BUTLER	753	12	246	4	87	420	0.23	0.42	22.15	19.65	113											
HARRY STRUNK	2,521	41	61	1	98	-2362	0.39	0.38	22.32	20.61	108											
KEITH SEBELIUS	266	4	50	1	67	149	0.24	0.38	27.69	24.73	112											
HARLAN COUNTY	764	12	0	0	764	0	0.26	0.38	22.51	22.86	98											
LOVEWELL	2,348	38	12	0	162	2174	0.19	0.68	28.07	27.28	103											
KIRWIN	431	7	0	0	119	312	0.25	0.49	33.61	23.47	143											
WEBSTER	190	3	0	0	110	80	0.25	0.53	26.94	23.67	114											
CEDAR BLUFF	0	0	1,405	23	544	-1949	0.24	0.43	19.51	21.20	92											
WACONDA	1,807	29	983	16	724	100	0.34	0.72	27.38	25.74	106											
BOX BUTTE	1,145	19	65	1	63	1017	0.07	0.29	17.78	17.11	104											
MERRITT	14,110	229	12,992	211	312	806	0.27	0.34	28.18	20.12	140											
CALAMUS	20,992	341	5,810	94	371	14811	0.45	0.54	21.99	23.74	93											
DAVIS CREEK	15	0	125	2	44	-154	0.35	0.48	23.91	23.64	101											

Submitted by:  Marvin R. Swanda, Office Manager
 Date: 4/10/06



Water Use Reports - Republican River Basin *1

NRD	Certified Acres	2005 Acre Feet Pumping	2005 Acre Inches per Certified Acre	2005 Allocation	Allocation less acre feet pumped = Savings	Acre Feet used less than 2002 = Savings
Upper Republican	449,075	426,585	11.40	13.50	78,083	243,249
Middle Republican	313,605	219,868	8.78	13.00	110,284	399,000
Total	762,680	646,453	n/a	n/a	188,367	642,249

*1 - Lower Republican NRD 2005 water use not available at this time (1/17/06) but will be finalized and made available next week. Preliminary data indicates a 33% reduction in pumping below the allocation.


Tri-Basin NRD - Republican Basin Average Water Use *2*3

Irrigation System Type	Center Pivot	Gravity	Combination Pivot & Gravity	Total
Total Pumpage (in Acre Feet)	25,670.00	23,325.00	6,529.00	55,524.00
Total Irrigated Acres	32,946.00	21,785.00	7,294.00	62,025.00
Average Acre Inch	9.65	16.35	14.12	n/a

*2 - Represents 32.7% of all certified irrigated acres in the Republican River Basin as of 11/29/05

*3 - Tri-Basin NRD is not required to be on an allocation system

As of January 17, 2006



220 Center Ave.
 PO Box 81
 Curtis, NE 69025

Phone: 800-873-5613 or
 308-367-4281
 Fax: 308-367-4285
 Email: cpeterson@mrrnd.org

Middle Republican Natural Resources District



08-Feb-06

Total Certified Acres

County	CertifiedAcres	No of Wells
Frontier	74056.30	668
County	CertifiedAcres	No of Wells
Hayes	68323.30	506
County	CertifiedAcres	No of Wells
Hitchcock	39048.95	553
County	CertifiedAcres	No of Wells
Lincoln	76467.80	531
County	CertifiedAcres	No of Wells
Red Willow	55720.50	997

Total Acres 313616.85 Total Wells 3255

Quick Response Acres

County	Certified Acres	No. of Wells
Frontier	24455.2	271
County	Certified Acres	No. of Wells
Hayes	16126.3	166
County	Certified Acres	No. of Wells
Hitchcock	24224.9	397
County	Certified Acres	No. of Wells
Lincoln	7703.0	60
County	Certified Acres	No. of Wells
Red Willow	35897.8	672

Total Acres 108407.10 Total Wells 1566

Platte Area Acres

County	Certified Acres	No. of Wells
Frontier	864.2	4
County	Certified Acres	No. of Wells
Lincoln	2549.5	14

Total Acres 3413.70 Total Wells: 18

Usage by County

CountyID	UseID	Water Usage	IrrigatedAcres	# of Meters	Average Use:
Frontier	Irrigation	550142.26	70718.8	585	7.78
Hayes	Irrigation	586164.25	67170.8	473	8.73
Hitchcock	Irrigation	294910.12	37485.7	510	7.87
Lincoln	Irrigation	711967.75	75763.7	514	9.40
Red Willow	Irrigation	513158.75	53280.2	825	9.63

AverageUse: 8.81

MINUTES
Middle Republican Natural Resources District
Board of Directors Meeting
January 10, 2006
McCook, Nebraska

Board Members Present: Joe Anderjaska, Duane Dodson, Kevin Fornoff, Gayle Haag, Dennis Hoyt, Stan Moore, Mike Peters, Don Roberts, Rick Spencer, and Kelly Wertz

Board Members Absent: Jerry Mustion

NRD Staff: Dan Smith, Bob Merrigan, Kara Gall, Christy Peterson

NRCS Staff: Doug Whisenhunt

Others: Roberta Felker, Brad Johnson, and David Cookson

Information Mailed to Directors:

January Agenda	Hearing Agenda
December Minutes	Public Hearing Minutes
December Financial Report	December Budget Comparison
January 3, 2006 E-notes	I & E Report
Bortner Variance Request	Well Permit Report
E-mail concerning TSP hours	NARD Washington DC trip
Cost Share Summary	Lower Republican NRD Resolution
RC&D agenda	USGS Discharge Report

Information Distributed at Meeting:

Updated Cost Share Summary	Tree Cost Share
Certified Acre and Usage Report	January 7 NARD Update
Legislative Conference Tentative Agenda	Legislative Bill 930
Russ Topp's "25 Interesting Facts"	Fred Baumert's "Nebraska Water"
Letter of Assurance	

REGULAR MEETING

The regular monthly board meeting was called to order by Chairman Haag at 1:38p.m. The agenda and roster were circulated to those present. Items added since mailing: 12a9) Letter of Assurance

Notice of the regular monthly meeting was published in the **North Platte Telegraph** and the **McCook Daily Gazette** and was posted at the **MRNRD Office** and on the **District Website** at www.mrnrd.org. As a courtesy it was also provided to local radio stations.

The minutes for the December public hearing and regular board meeting were mailed to Directors. Rick Spencer was omitted from the Directors present on the regular meeting minutes.

- ◆ A motion was made by Dodson and second by Fornoff to approve the minutes for the December board meeting as corrected.

Ayes-10 Nays-0 Motion carried

VARIANCE HEARING

Smith reported that the variance hearing did not need to be held. The acres were already certified.

LEGAL MATTERS

Smith gave a brief update of legal action. Smith will be meeting with Schroeder on Thursday. Dave Cookson with the Attorney General's office was present to discuss legal matters.

- ◆ A motion was made by Wertz and second by Hoyt to enter into executive session at 1:45p.m to discuss legal matters.

Ayes-10 Nays-0 Motion carried

- ◆ A motion was made by Fornoff and second by Hoyt to return to regular session at 2:27p.m

Ayes-10 Nays-0 Motion carried

FINANCIAL ACTIONS

The financial report for December was presented. The County Treasurer's Balance was \$10,220.72.

- ◆ A motion was made by Roberts and second by Wertz to approve the December financial report as presented.

Ayes-10 Nays-0 Motion carried

A copy of this report is on file with the minutes.

The monthly budget comparison was presented and reviewed.

The audit report was handed out to Directors at the December meeting.

- ◆ A motion was made by Roberts and second by Hoyt to approve the audit as presented.

Ayes-10 Nays-0 Motion carried

Retirement Fund withholding

Smith gave an update on the error in the retirement withholding. The correction has been made for 2005. The District is waiting for answers from NARD consultants before doing anything with 2003 and 2004.

NRCS REPORT

Doug Whisenhunt reviewed NRCS activities. EQIP 2006 first sign up is complete. The second signup will be completed the end of February. Whisenhunt reviewed the number of applications received. A total of 137 applications have been received for the first signup in 2006. There are still funds available from NRCS to change acres from irrigated to dryland. Whisenhunt reviewed CREP numbers. There are currently approximately 150 applications approved. Discussion was held concerning conservation practices and their effect on the water issues. An e-mail from Steve Chick discussing budgeting issues was mailed to directors. By the end of February TSP hours will no longer be available. Prescribe burn school will be held in Curtis on March 15 or 16. LCRA has gathered equipment and will begin working on the black line for Pilcher's burn north of Curtis.

NARD

Moore had a number of press releases if anyone was interested. The agenda for the Legislative Conference was circulated. Currently Moore, Wertz, Anderjaska, and Dodson are registered to go. Spencer and Roberts indicated that they are planning to attend. Information on the Washington D.C. trip was mailed to directors. Haag was the last director to attend. Haag appointed voting delegates. The delegate will be Kelly Wertz and the alternate will be Joe Anderjaska.

NACD

E-notes for the week of January 3, 2006 were mailed to the Directors.

INFORMATION AND EDUCATION

Gall reviewed the Information and Education report. The Envirothon will be February 22. Planning is underway for the Water Conference. It is scheduled for March 8. Dodson noted that on February 20 there is a meeting in Wray Colorado.

NRRMDA

The next meeting has not been scheduled. There is Information and Educational Coalition meetings are currently being held. Smith reviewed the dates. The one for the Middle Republican NRD will be at the Water Conference.

OTHER AGENCIES OR ASSOCIATIONS

The agenda for the Southwest Nebraska RC&D planning workshop and council meeting was mailed to directors. These meetings are both scheduled for January 13, 2006. Lynn Wilson would like the District to contribute to the RC&D State Conference. This meeting includes several Western States. After the conference was planned, the group lost some of their funding due to budget cuts.

LEGISLATION

The Association's Legislative Report was handed out. Smith reviewed the report. A copy of LB 930 was handed out to Directors. This bill creates an Annual Water Conservation fee. LB 933 is the bill that makes several technical changes to LB 962 from the Water Policy Task Force. Smith reviewed the portion of the bill that provides an exemption for municipalities from allocation restrictions imposed after November 1, 2005.

GROUND WATER MANAGEMENT AREA

The well permit report was mailed to Directors. The Daily Discharge report was handed out to Directors. Smith reviewed the reports. An updated acres and usage report was handed out to directors. The readings are approximately 95% complete. The readings will be sent to the State as soon as they are completed.

Discussion was held on unused wells. There are 186 wells that have 0 acres certified. Some of these have unused variances in place. There are an additional 23 unused wells that have certified acres. Discussion was held on what the Directors want to do with the continued requests for additional certified acres. Discussion was held on stopping certified acres since, according to the rules, the deadline for certifying acres was two years ago. Discussion was held on allowing landowners to request changes in certified acres prior to each allocation period. The next allocation period starts in 2008.

- ◆ A motion was made by Moore and second by Wertz to stop certifying acres until the next allocation period in 2008. The rules required all acres were to be certified by January 1, 2004.

Ayes-10 Nays-0 Motion carried

There is a meeting scheduled on January 17th in Lincoln with the Governor. Haag, Wertz and Fornoff indicated that they were interested in attending. Discussion was held concerning the Director's position that is open with DNR. A change in the requirements for the position may be considered.

The Lower Republican is requesting that the Middle Republican take a similar stance as their District. A copy of their proposed resolution was circulated to Directors. The Lower has taken the stance that any further regulations should be paid 100% by the State of Nebraska.

Smith circulated a proposed letter of assurance to the Governor. The letter reaffirms the objectives of the Integrated Management Plan. If approved, the letter would be signed by the chairman for all the boards of the Basin. Haag questioned the sentence in the fourth paragraph that discusses the need for revisions “depending on the hydrologic conditions in 2008-2010”. Haag questioned whether these years shouldn’t be different. Smith will check on this.

- ◆ A motion was made by Anderjaska and second by Roberts to approve signing the letter of assurance for Governor Heineman.

Ayes-10 Nays-0 motion carried

WILD

January WILD payments were made.

BUFFER STRIPS

Annual payments were made.

SOIL AND WATER CONSERVATION MANAGEMENT FUNDS

Smith reviewed the cost-share summary report. Applications for tree cost-share were also included.

- ◆ A motion was made by Roberts and second by Peters to accept these reports as presented and approve the applications.

Ayes-10 Nays-0 Motion carried

A copy of these reports is on file with the minutes.

PERSONNEL


Smith gave an update on Betty Fritsch.

2006 ELECTIONS

Dodson, Fornoff, Hoyt, Peters, Roberts, and Wertz are up for reelection. Roberts indicated that he does not plan on filing for re-election.

The meeting was adjourned at 4:05p.m.

The next meeting will be Tuesday, February 14, 2006 at the NRD office in Curtis, Nebraska starting at 1:30p.m.



Christy Peterson
Secretary to the Board

Permit to Construct
Summary
February 9, 2006

		# of Apps	Completed	Open	EXP/CNX Suspended	Replacement
FY 97-98	(SPA only)	44	34	0	10	0
FY 99		53	46	0	7	6
FY 2000		42	32	0	10	7
FY 2001		71	56	0	15	14
FY 2002		111	100	0	11	18
FY 2003		51	38	0	13	38
FY 2004		8	6	2	0	7
FY 2005		7	4	3	0	3

FY 04-05

Kurt Ross	HA	SE 18-4-31	Complete	Replacement
Bernard Koetter	RW	NW 17-3-29	Complete	Replacement
Les Sides	RW	NW 14-4-27	Complete	Replacement
Baker Corp	HI	NE 12-3-33	Complete	Industrial
Dale Dinnel	HA	SW 24-6-34	Complete	Replacement
Village of Stratton	HI	NW 23-3-35	Complete	Test Well
Village of Moorefield	FR	SW 4-8-27		Replacement
William Kerchal	HA	SE 17-7-35		Replacement
City of McCook	RW	36-3-30		Notice of Intent

FY 05-06

City of McCook	RW	SW 36-3-30	done	Replacement NEW Municipal
City of McCook	RW	SW 36-3-30	done	New Municipal
Verl Jurgens	FR	SE 30-8-24	Complete	Replacement
Russ Williams	FR	SE 23-7-25	Complete	Replacement
George Seward	HA	NW 23-7-35		Replacement
Village of Stratton	HI	NE 10-3-35		Test Well
Clara Grabenstein	FR	NW 8-8-27		Industrial