



Ground Water Depletions to Stream by NRD

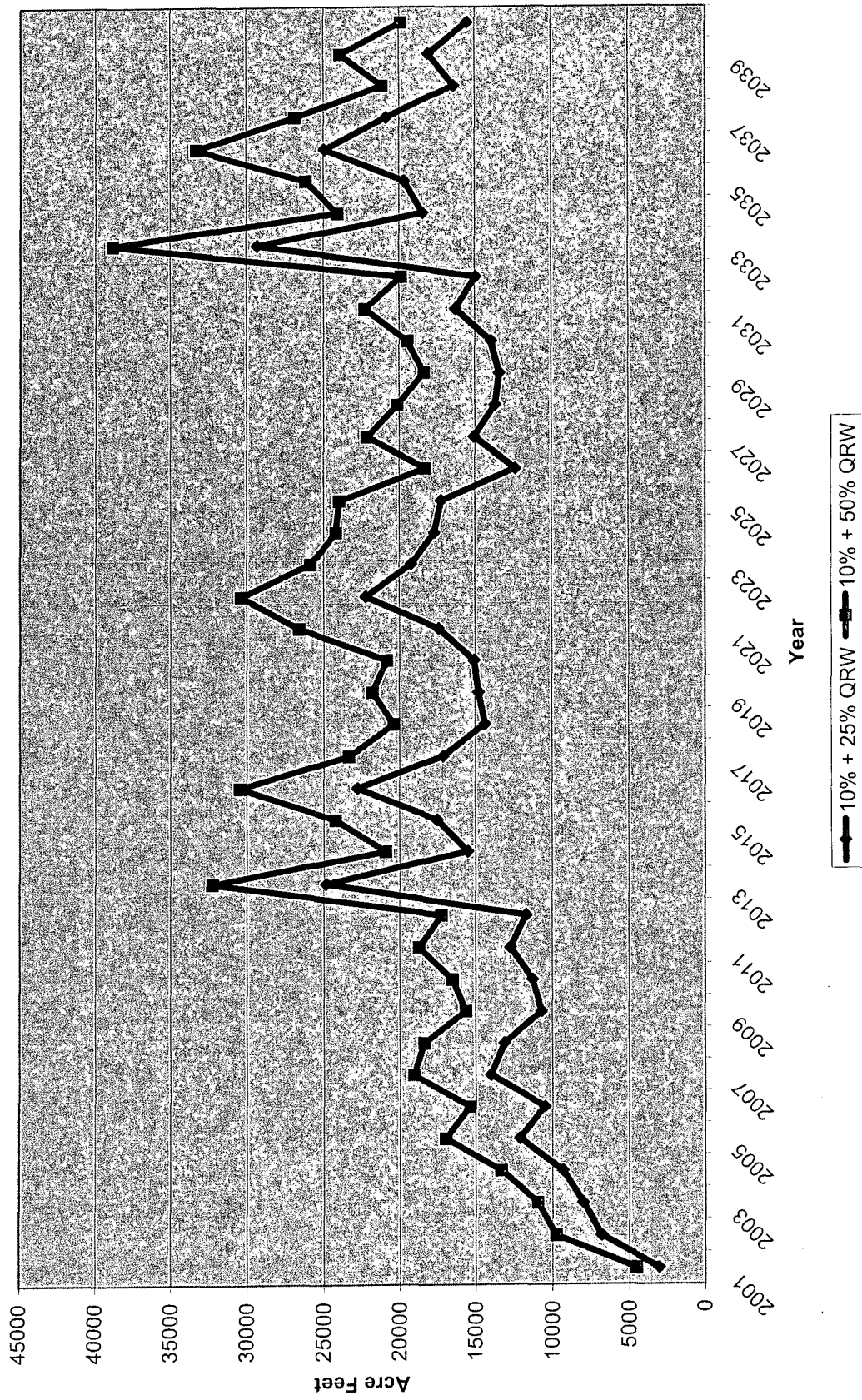


Lagged Depletions to Stream Flow

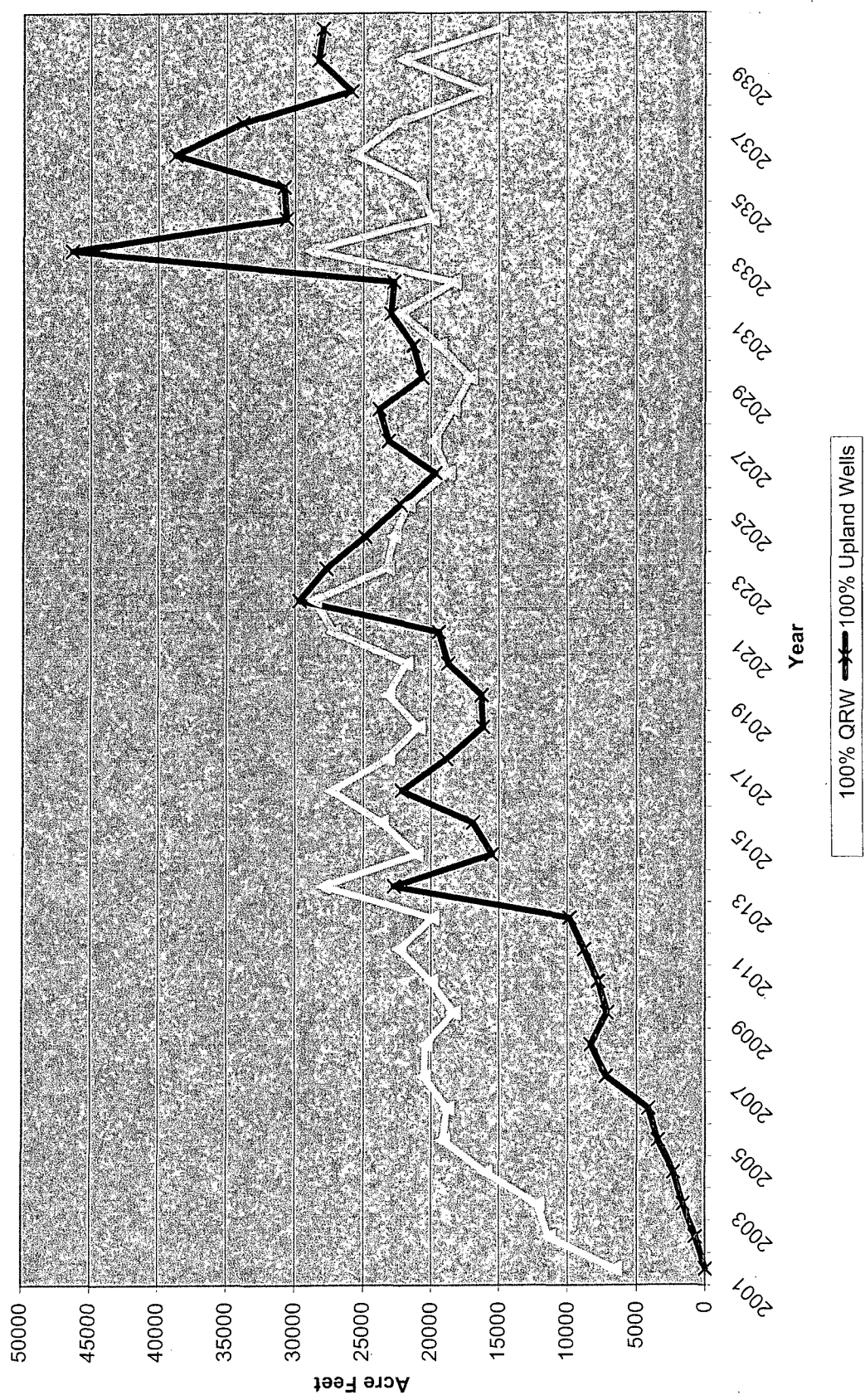


RR lag chart.xls

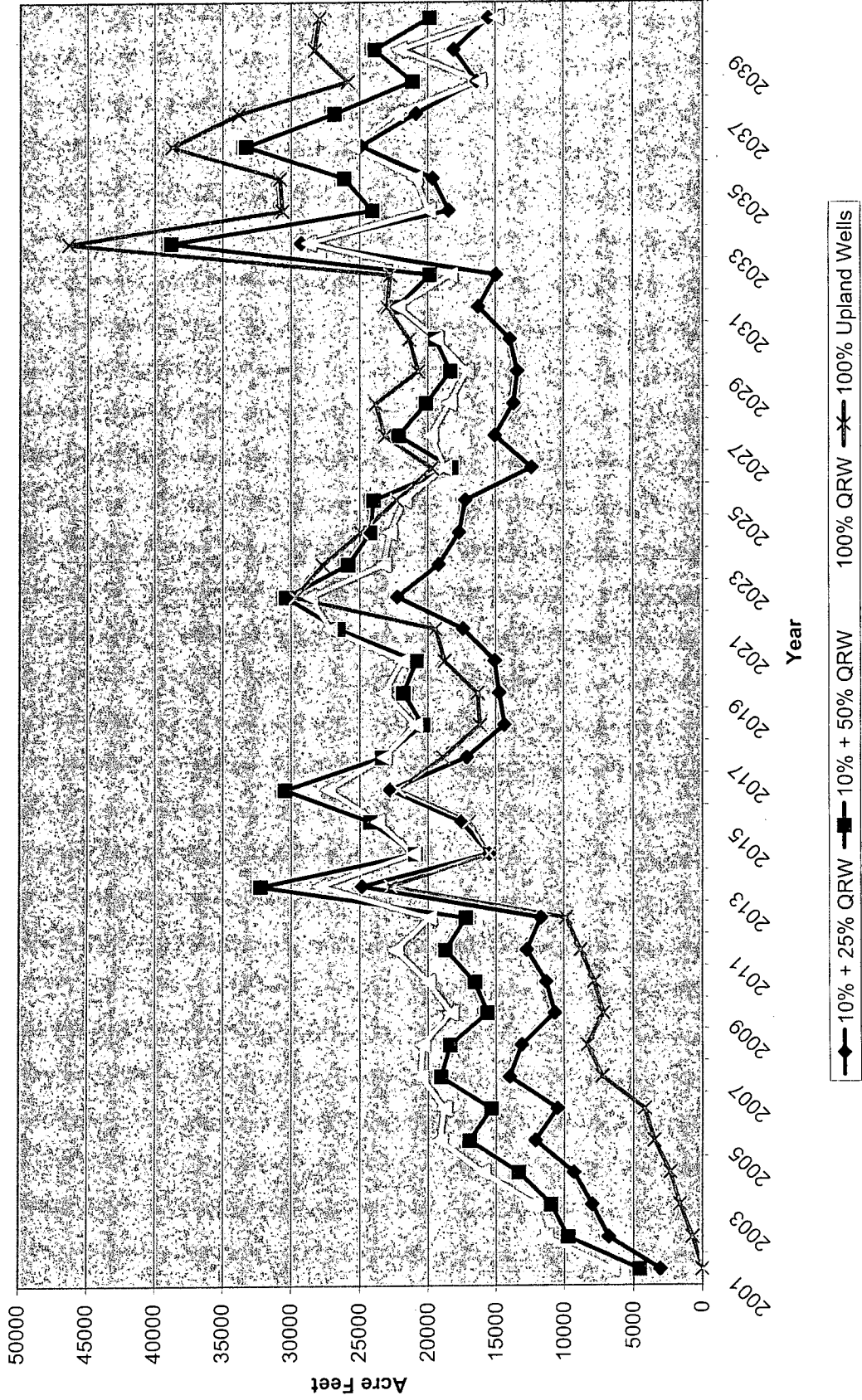
Reductions in Impact Under Different Pumping Reductions



Reductions in Impact Under Different Pumping Reductions



Reductions in Impact Under Different Pumping Reductions



URNRD Reduction Scenarios.xls