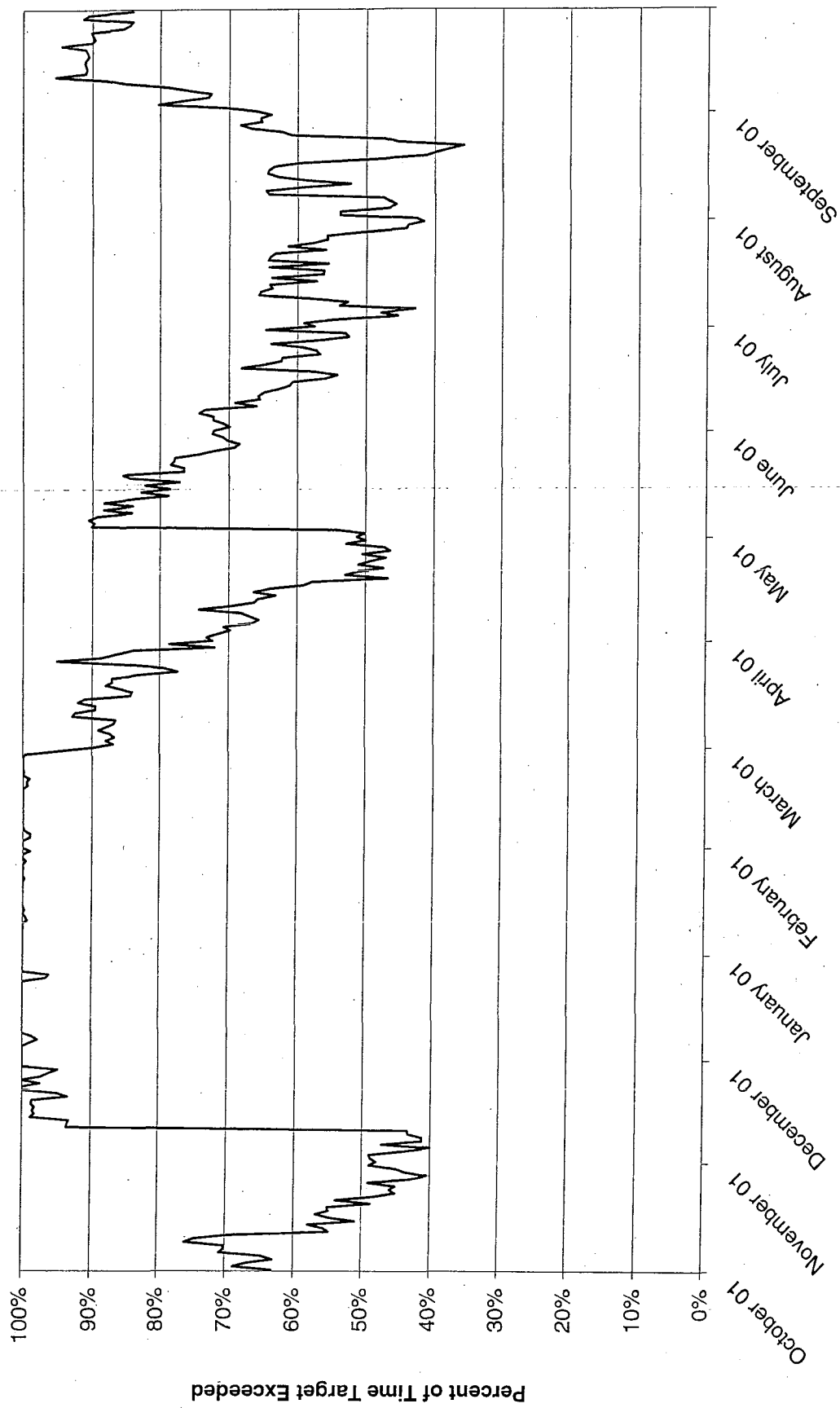


3/3/06 mtg.
I-S Flow Subca-

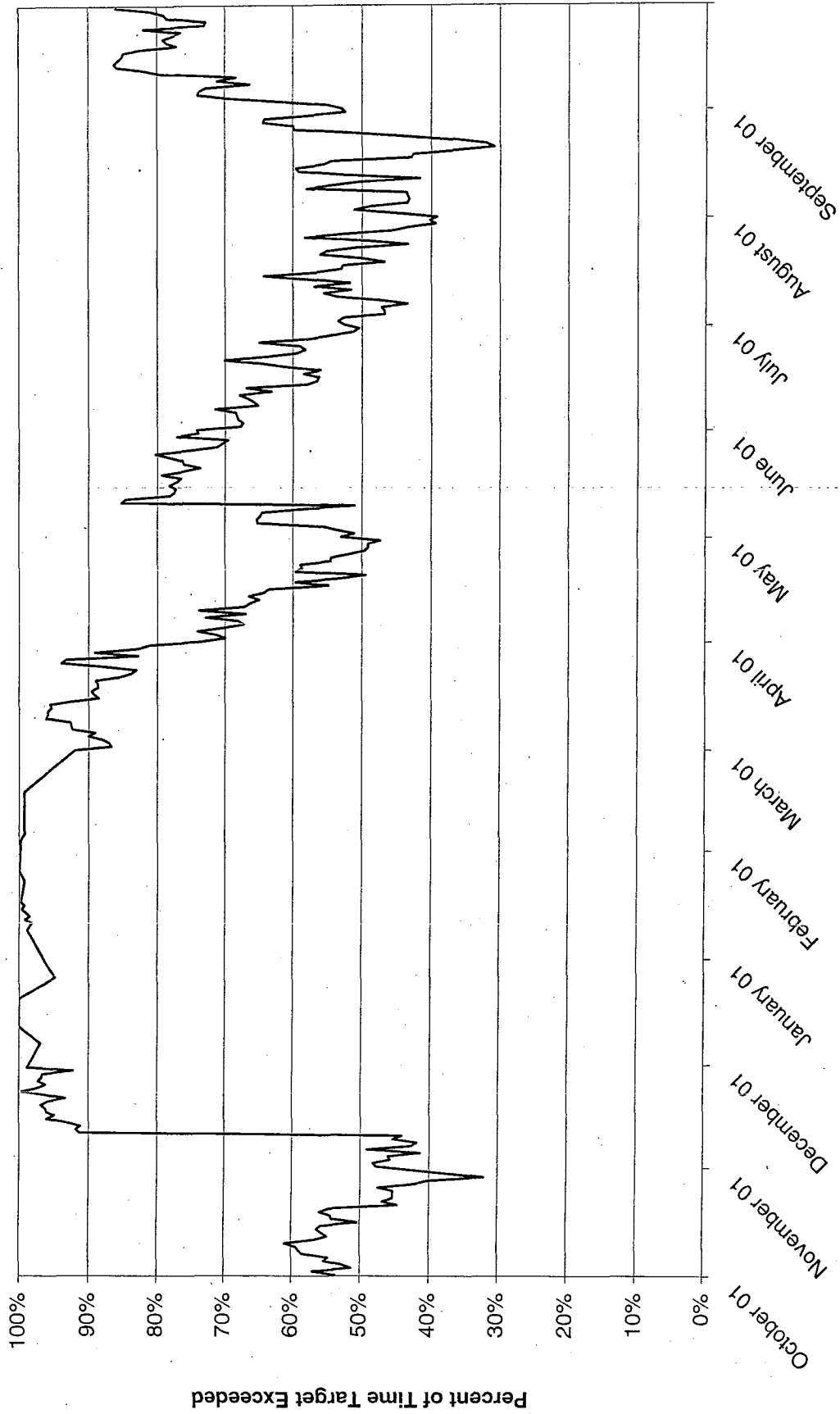
Daily Exceedance of Instream Flow Target Overton - Water Year 1984 through Water Year 2003



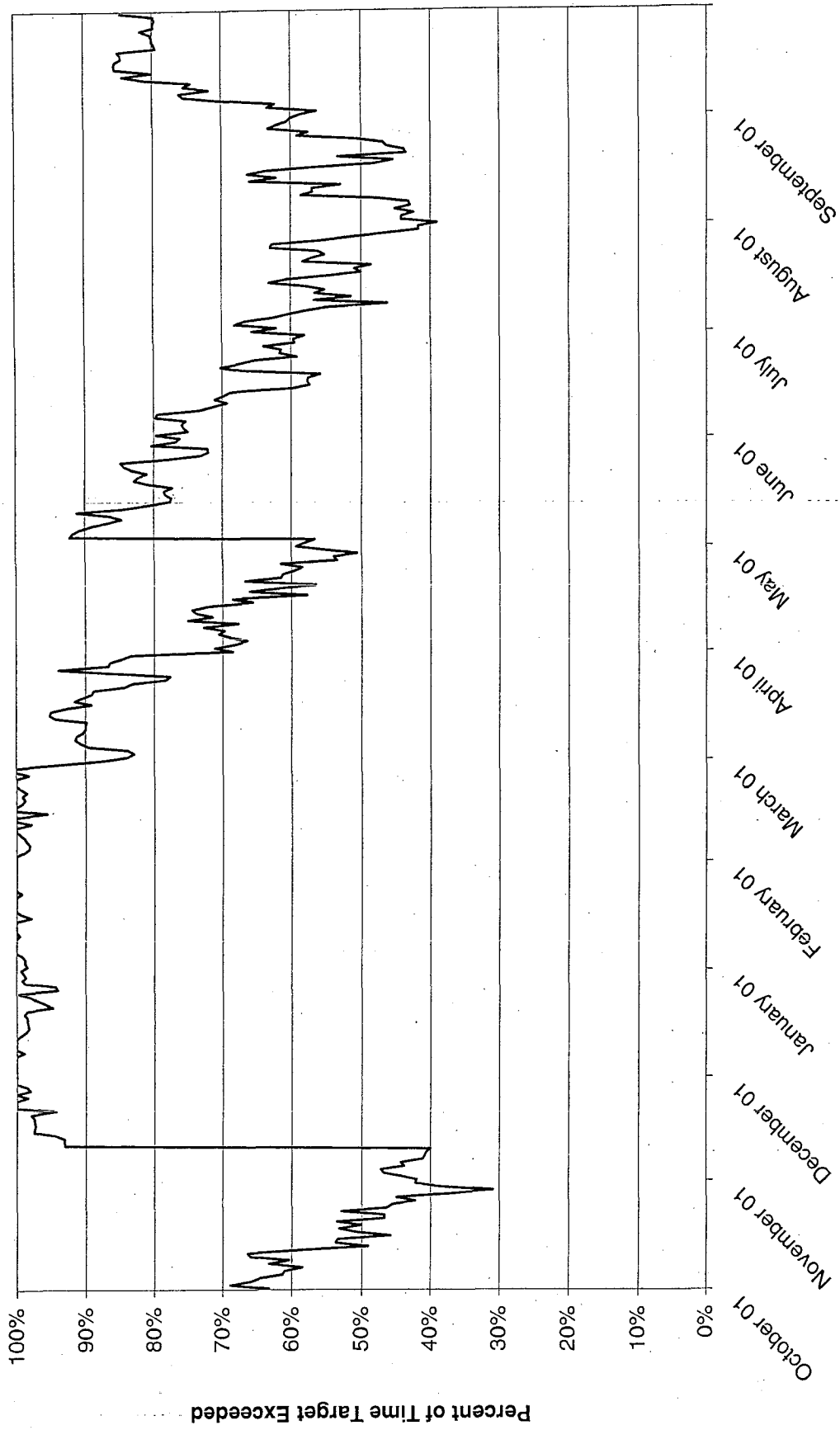
% of time exceeded
I-S Flow over 20 yrs

Took all days of flow over 20 yrs -
added + determined % of time
exceeded.

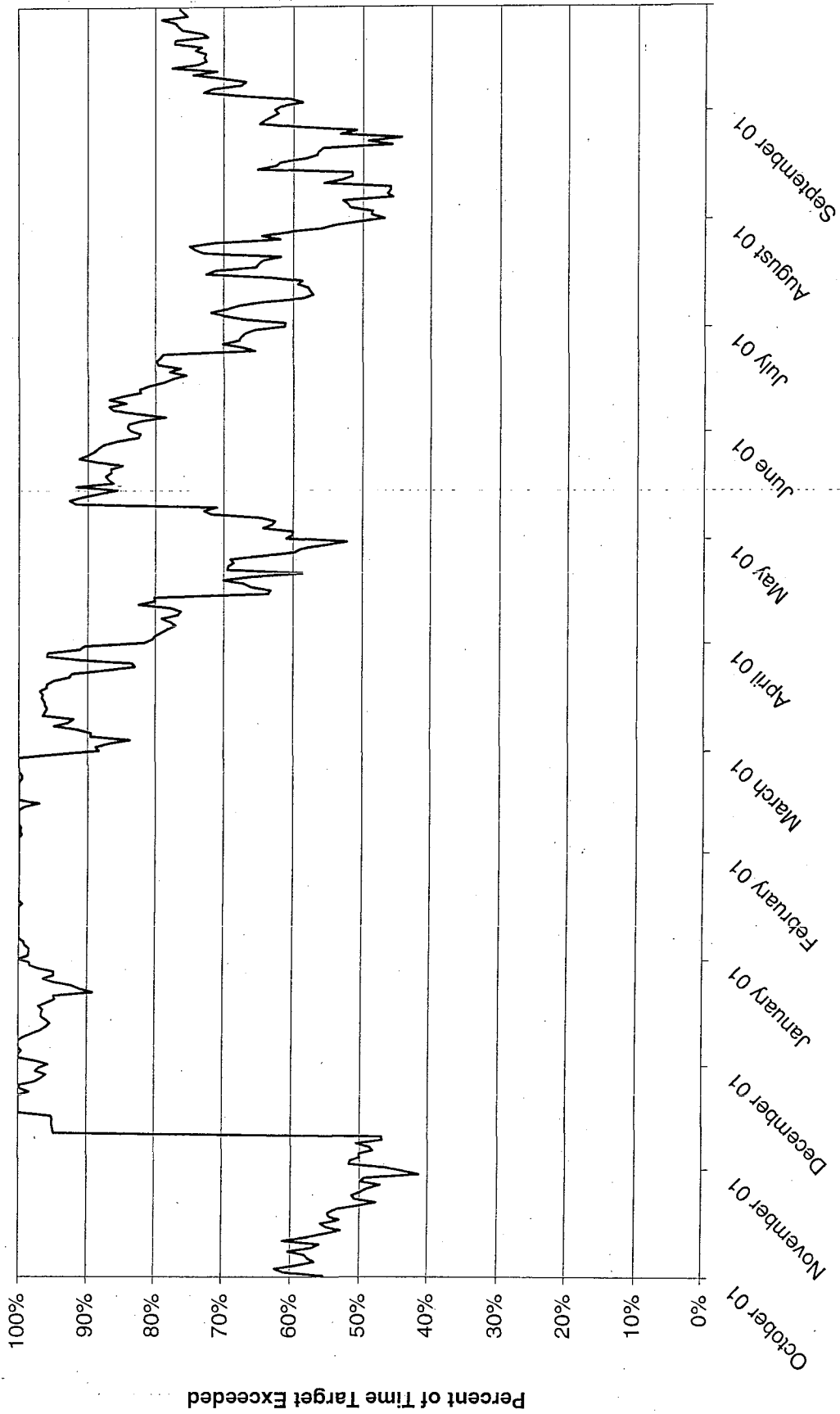
**Daily Exceedance of Instream Flow Target
Odessa - Water Year 1984 through Water Year 2003**



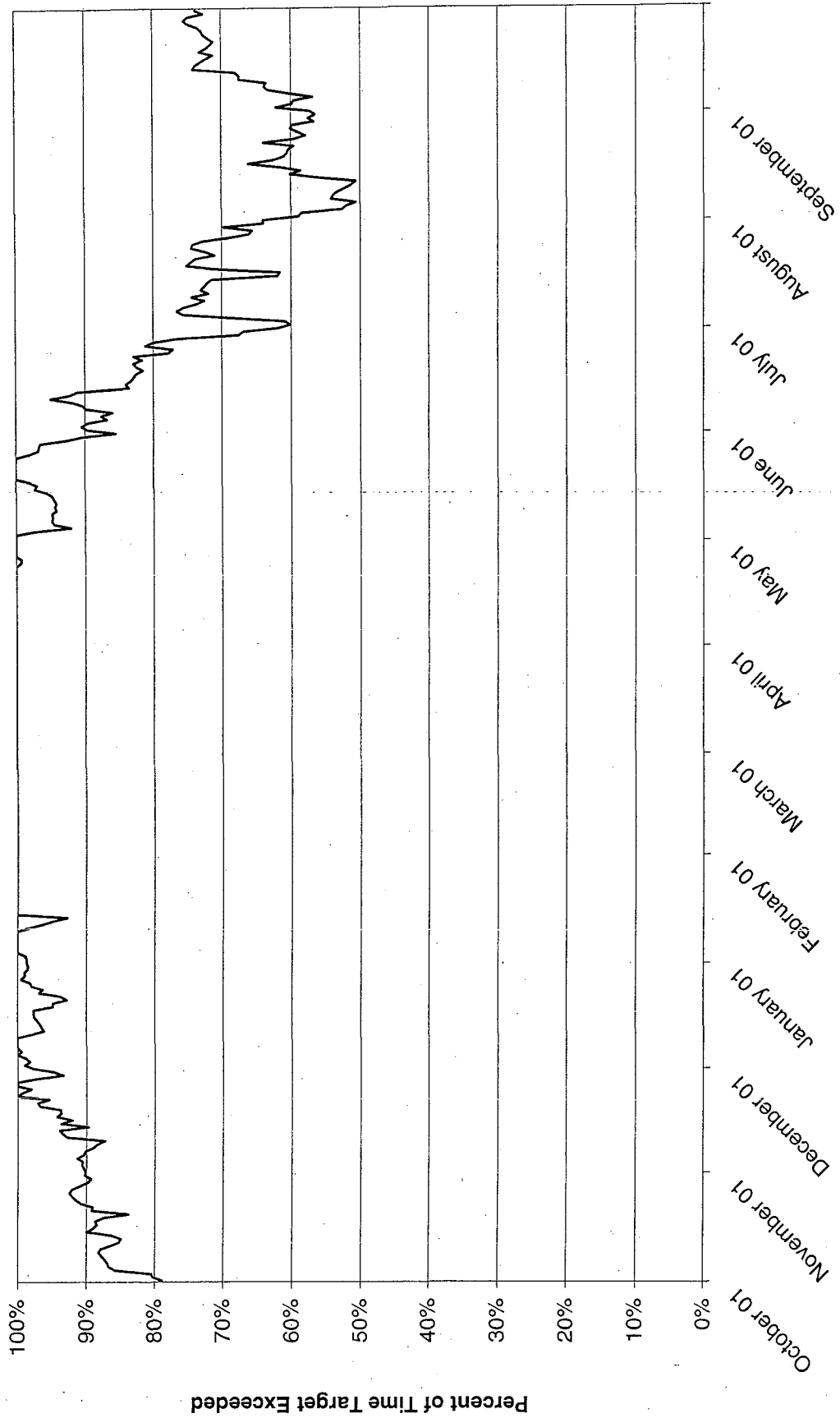
**Daily Exceedance of Instream Flow Target
Kearney - Water Year 1984 through Water Year 2003**



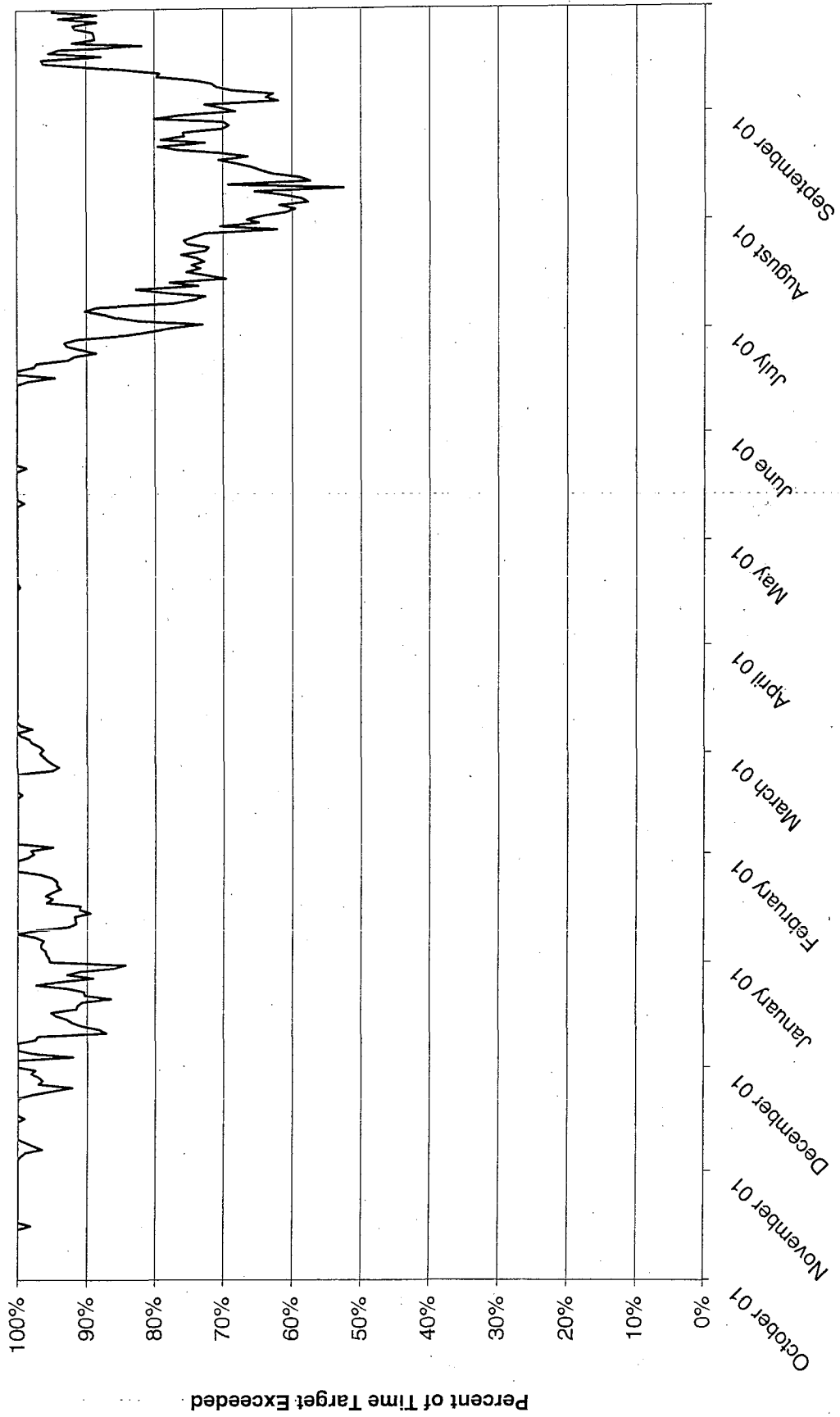
**Daily Exceedance of Instream Flow Target
Grand Island - Water Year 1984 through Water Year 2003**



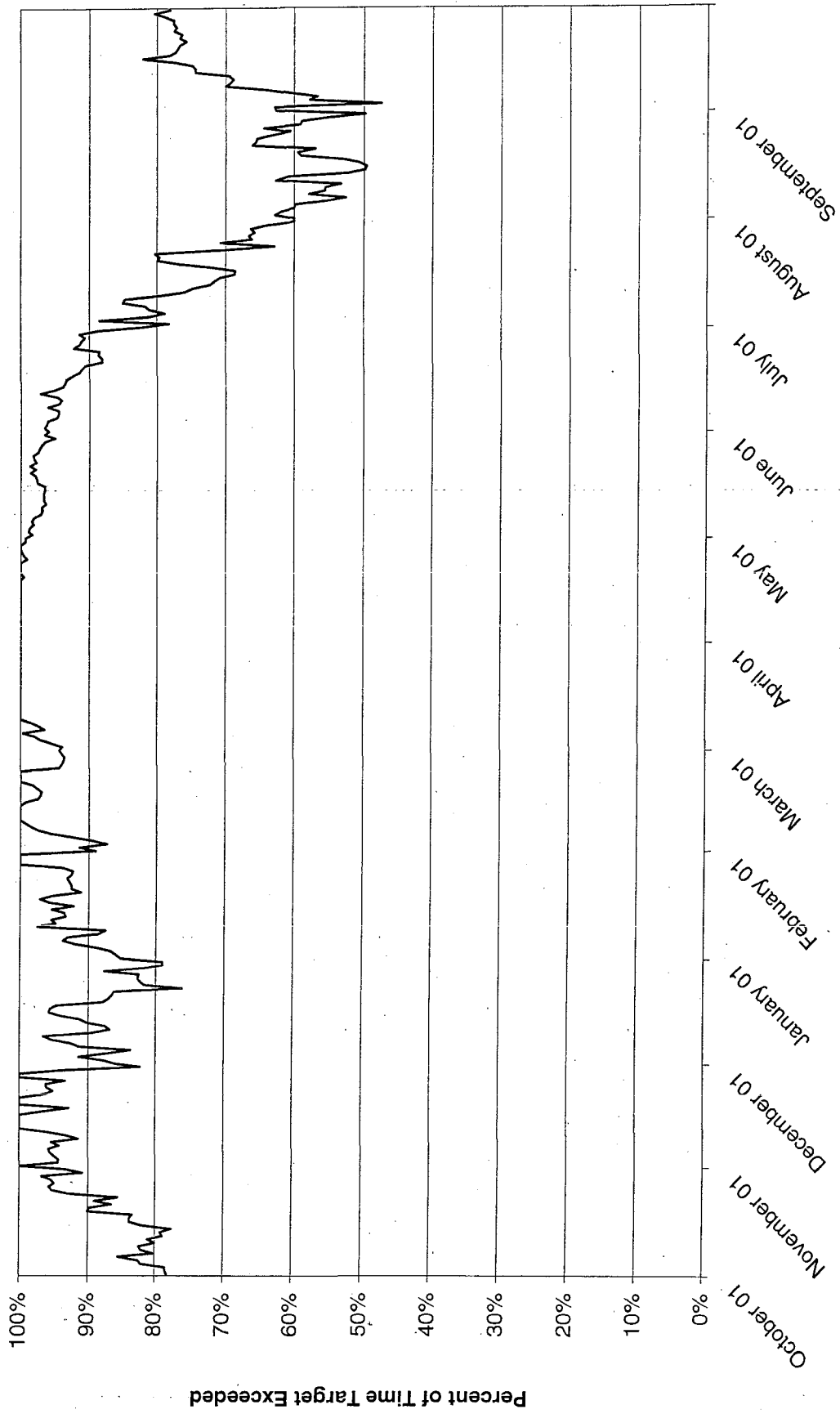
**Daily Exceedance of Instream Flow Target
Duncan - Water Year 1984 through Water Year 2003**



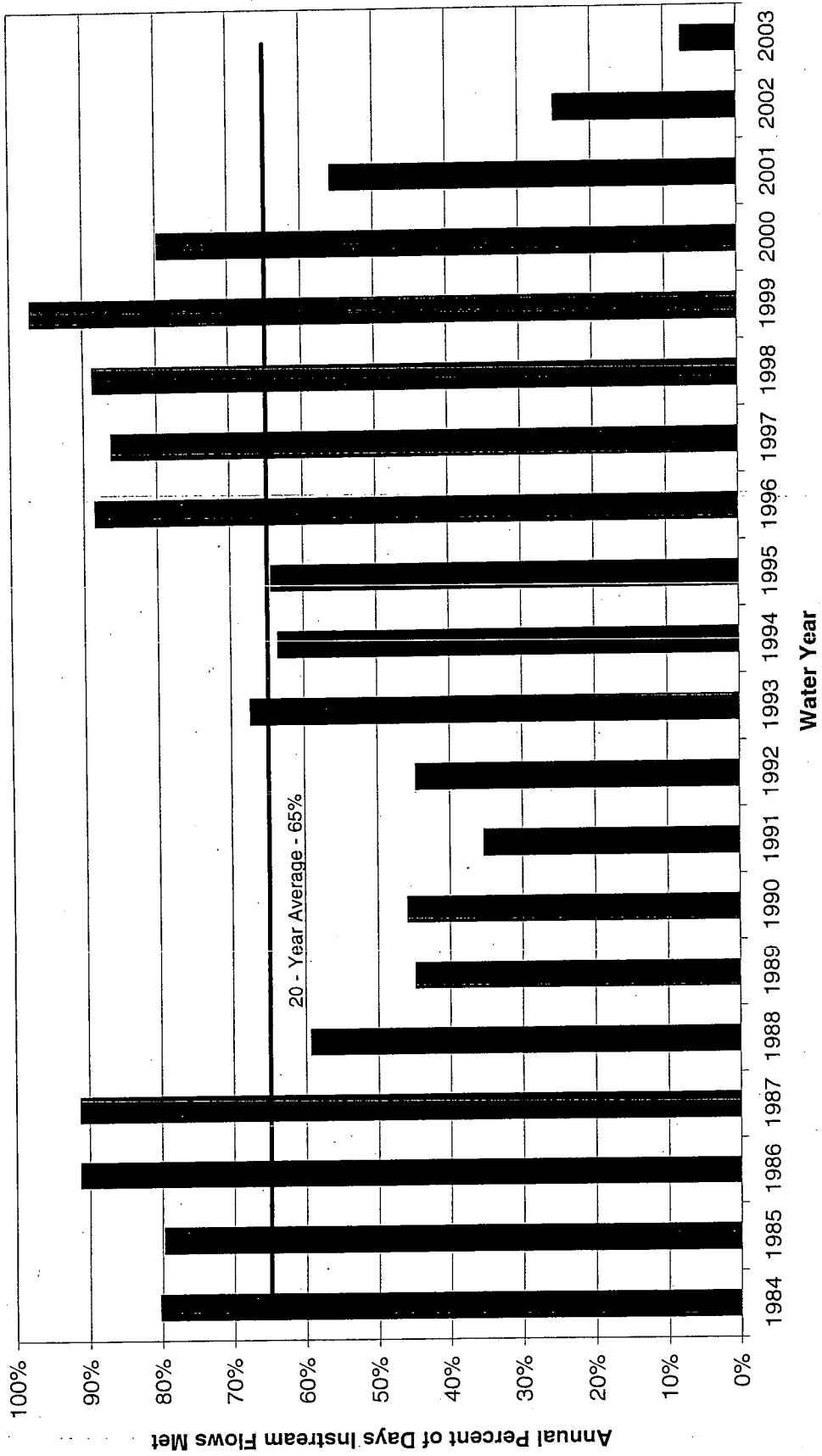
**Daily Exceedance of Instream Flow Target
North Bend - Water Year 1984 through Water Year 2003**




**Daily Exceedance of Instream Flow Target
Louisville - Water Year 1984 through Water Year 2003**




Annual Percent of Time Instream Flows Met at Overton and Downstream Locations



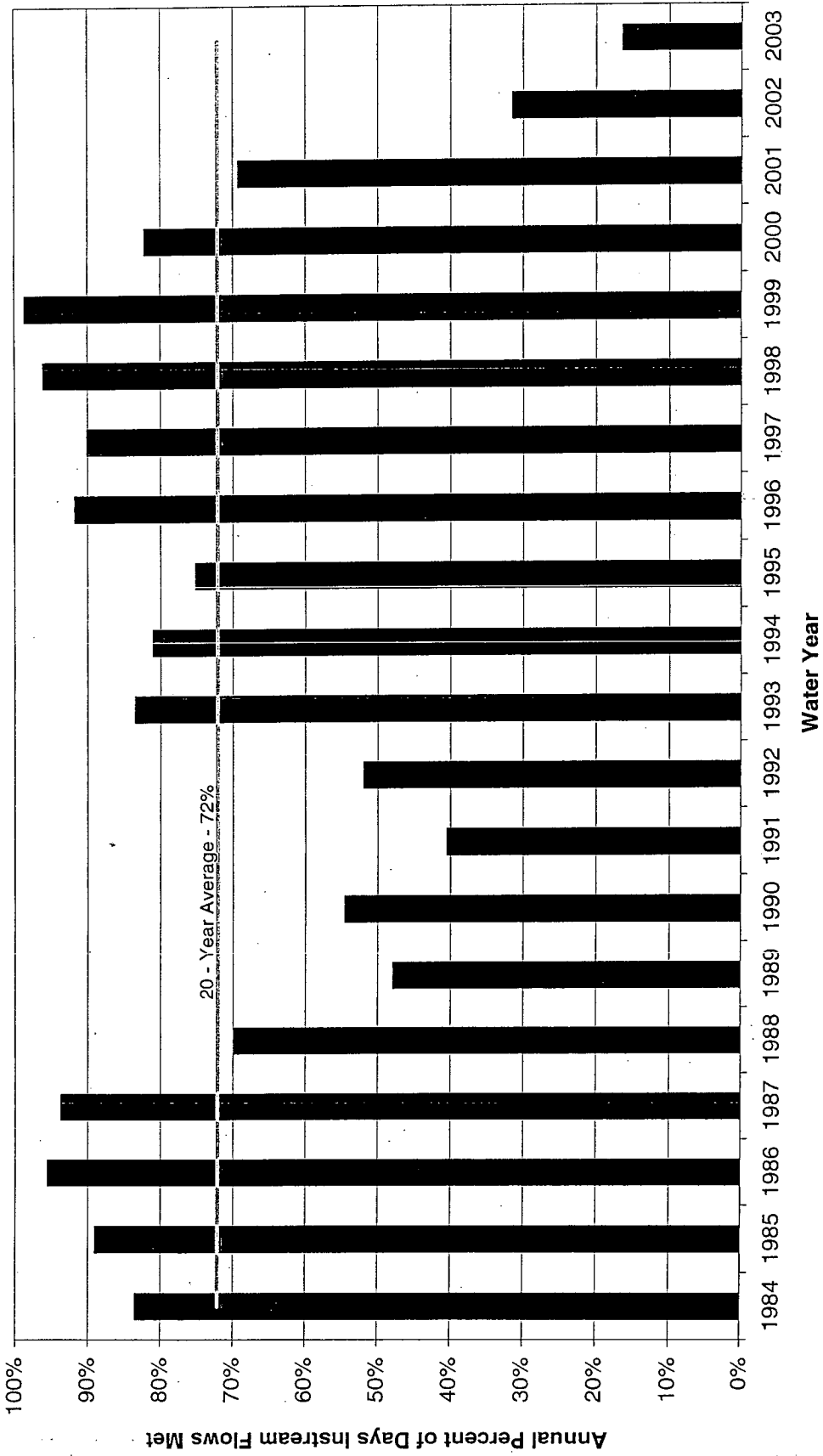
Annual Percent of Time Instream Flows Met at Odessa and Downstream Locations




Annual Percent of Time Instream Flows Met at Kearney and Downstream Locations



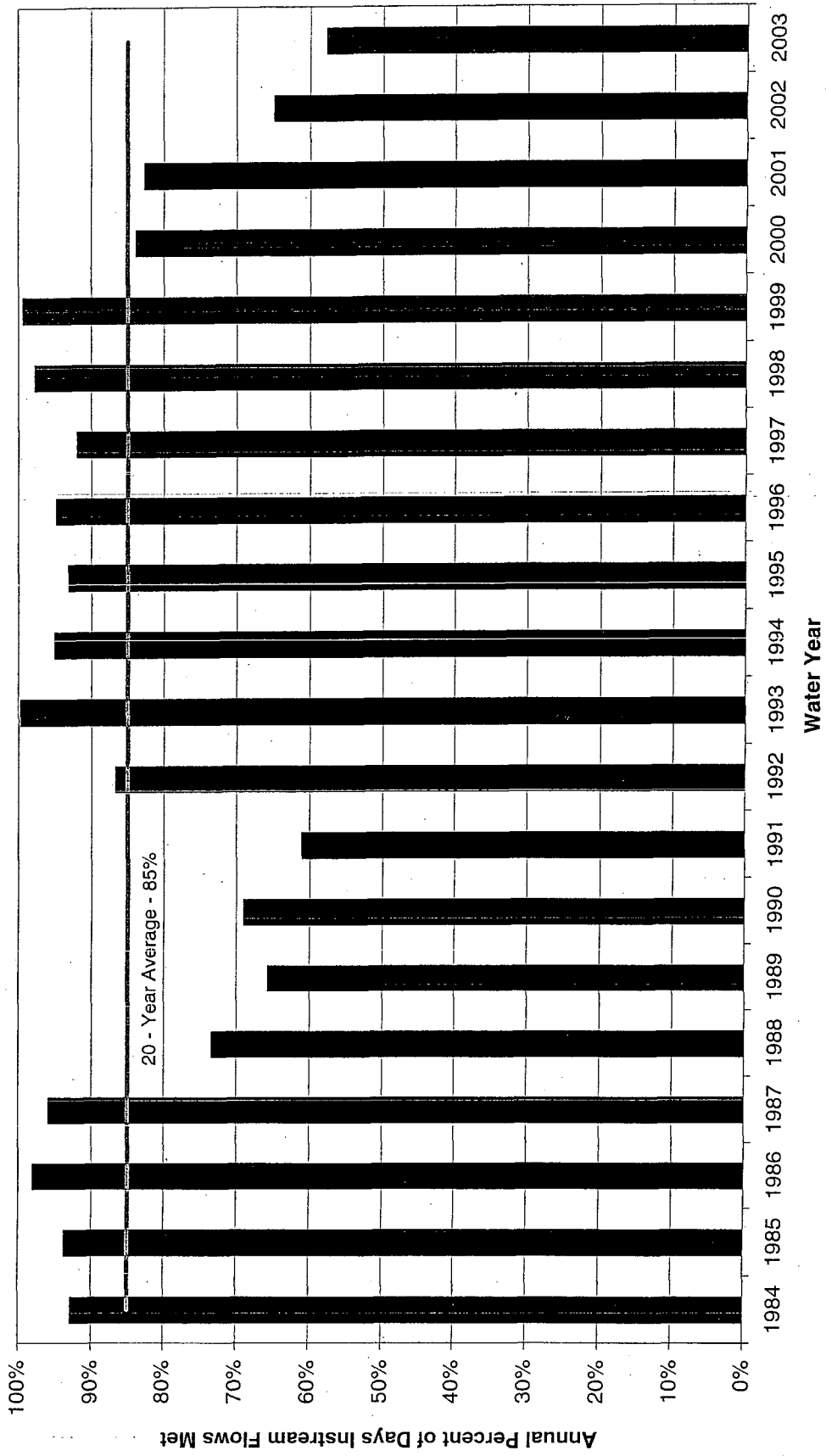
Annual Percent of Time Instream Flows Met at Grand Island and Downstream Locations



Annual Percent of Time Instream Flows Met at Duncan and Downstream Locations



Annual Percent of Time Instream Flows Met at North Bend and Downstream Locations



Annual Percent of Time Instream Flows Met at Louisville

