

New Wells Drilled after 1997

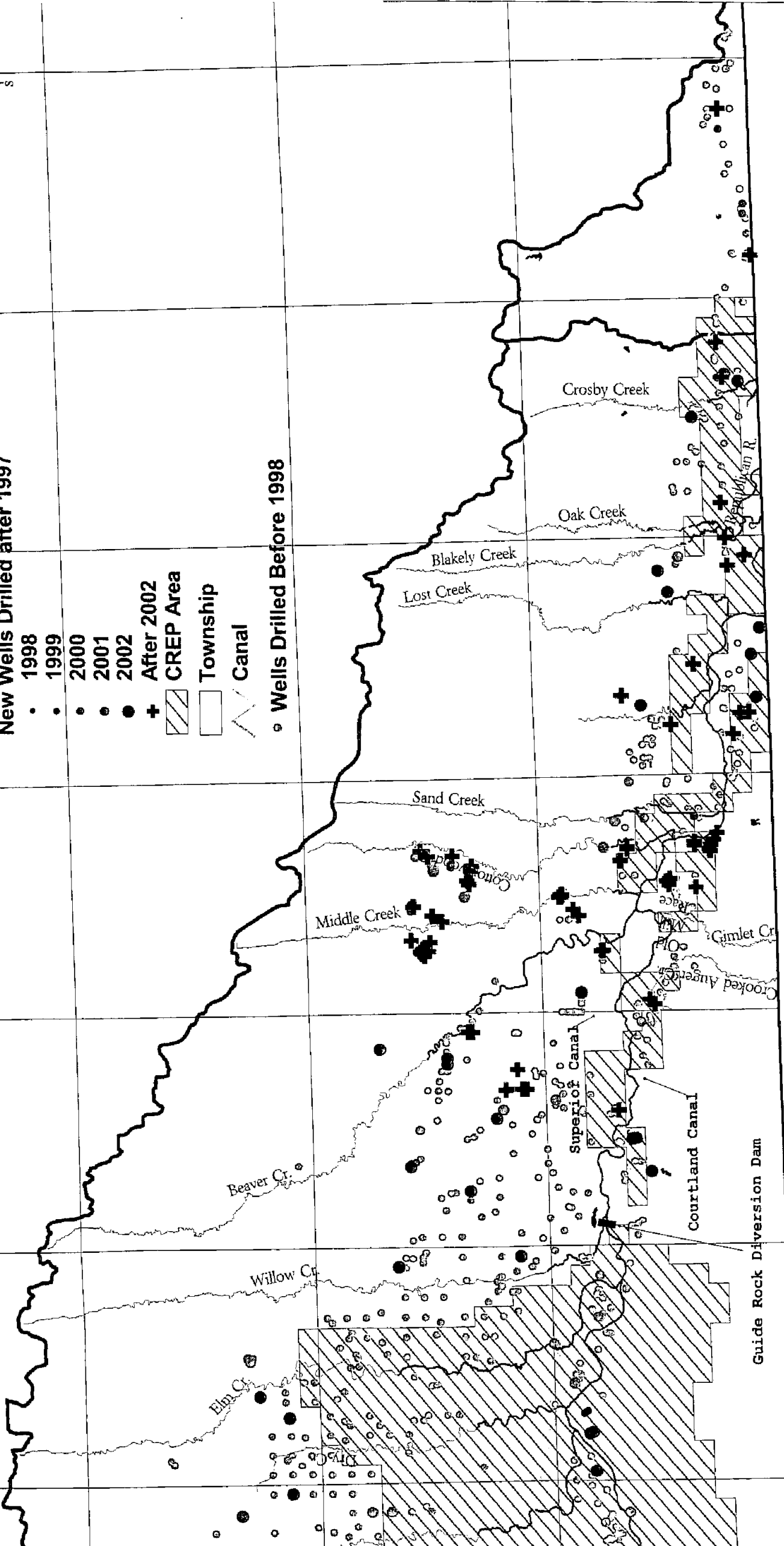
- 1998
- 1999
- 2000
- 2001
- 2002
- + After 2002

CREP Area

Township

Canal

Wells Drilled Before 1998



20 Miles

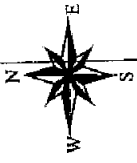
15

10

5

0

General Reference Map
Scale 1:150,000
Created October 2005



New Wells Drilled after 1997

• 1998

• 1999

• 2000

• 2001

• 2002

+ After 2002

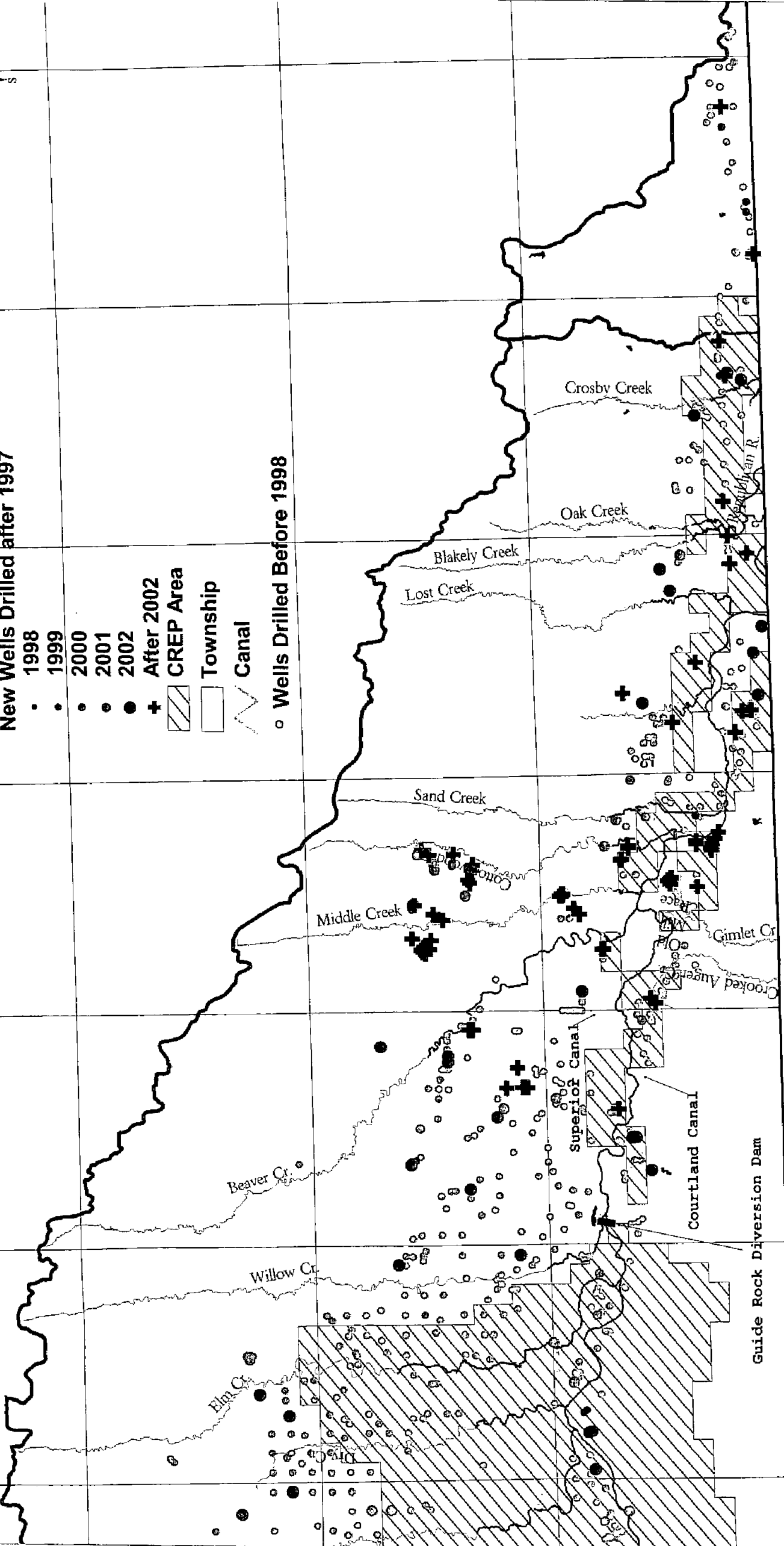
▨ CREP Area

▭ Township

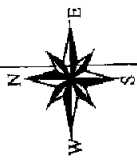
∨ Canal

Wells Drilled Before 1998

○



General Reference Map
Scale 1:150,000
Created October 2005



New Wells Drilled after 1997

• 1998

• 1999

• 2000

• 2001

• 2002

+ After 2002

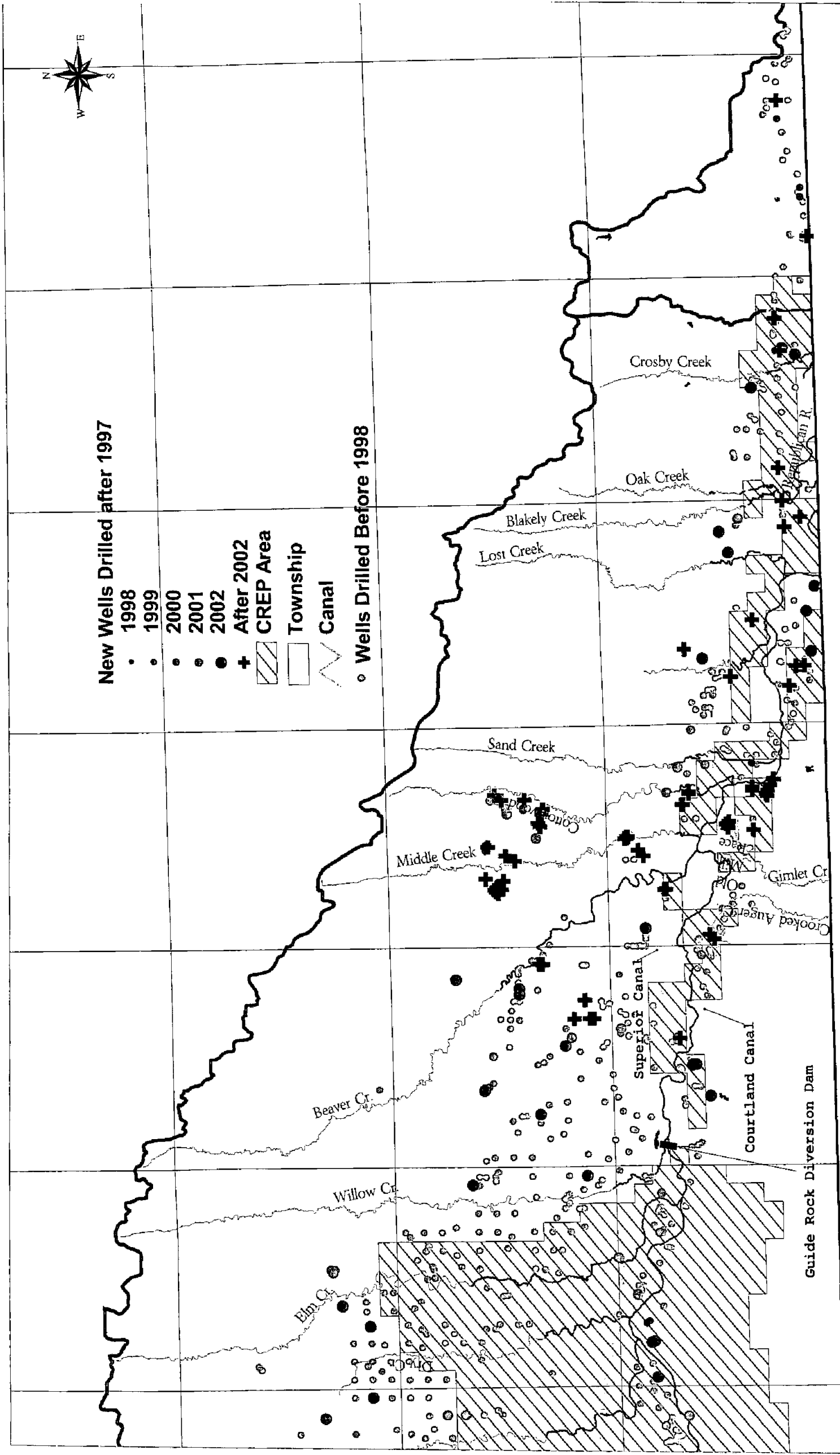
▨ CREP Area

▭ Township

∩ Canal

Wells Drilled Before 1998

○



20 Miles

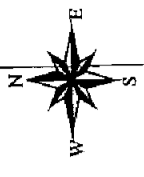
15

10

5

0

General Reference Map
Scale 1:150,000
Created October 2005

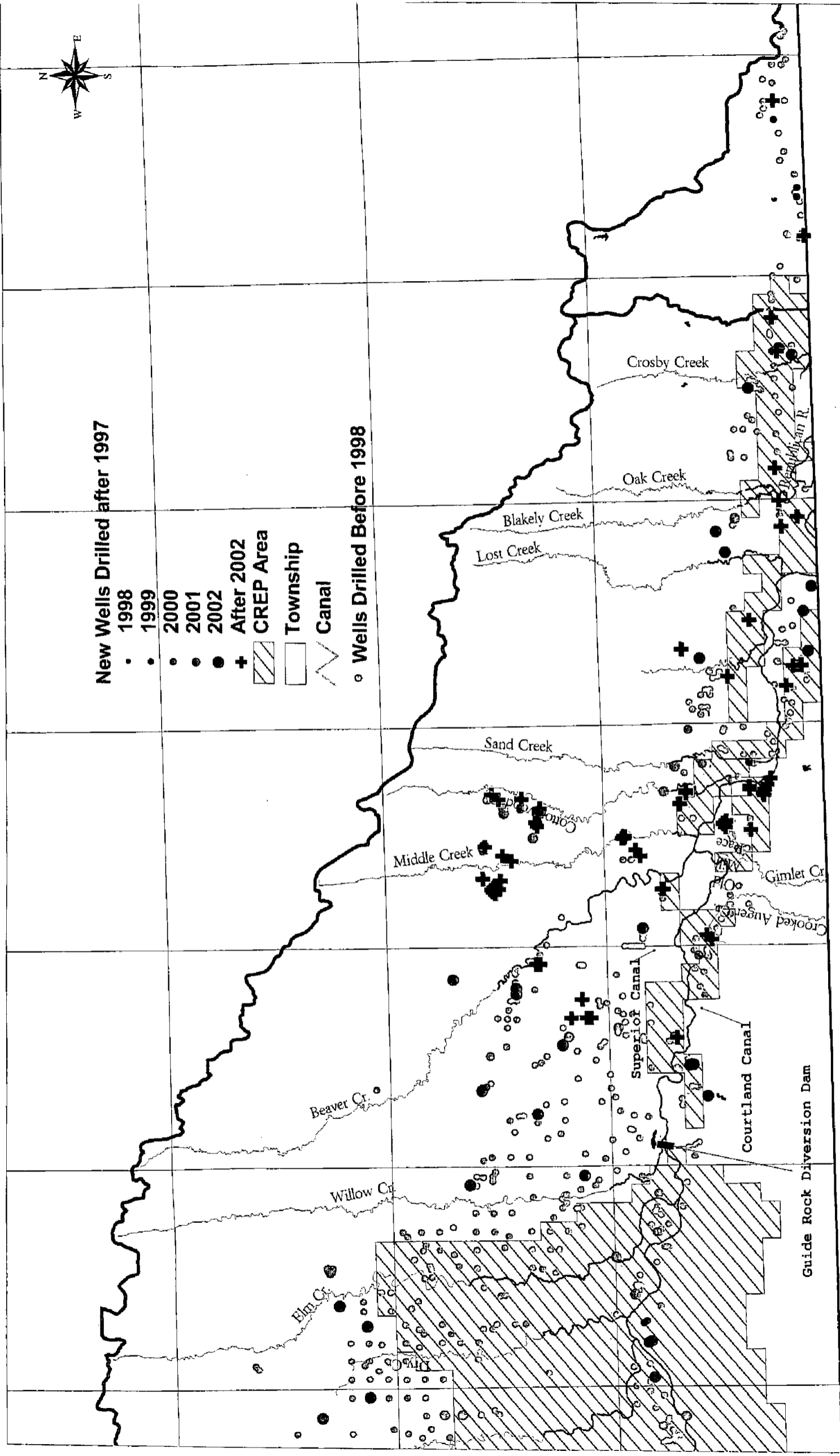


New Wells Drilled after 1997

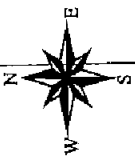
- 1998
- 1999
- 2000
- 2001
- 2002
- + After 2002
- ▨ CREP Area
- ▭ Township
- ∩ Canal

Wells Drilled Before 1998

- Wells Drilled Before 1998



General Reference Map
Scale 1:150,000
Created October 2005

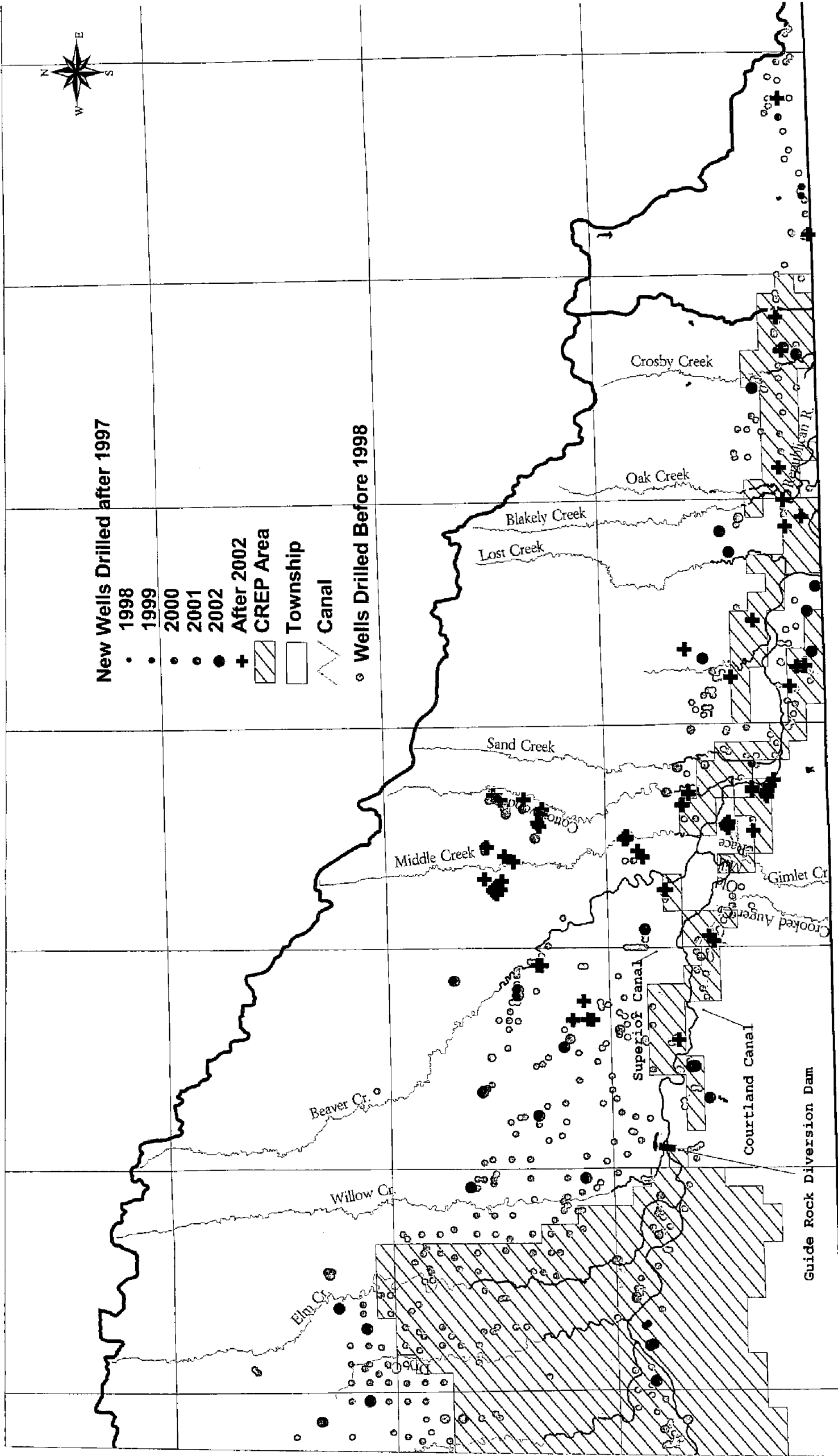


New Wells Drilled after 1997

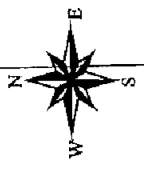
- 1998
- 1999
- 2000
- 2001
- 2002
- + After 2002
- + CREP Area
- ▨ Township
- ▭ Canal

Wells Drilled Before 1998

-



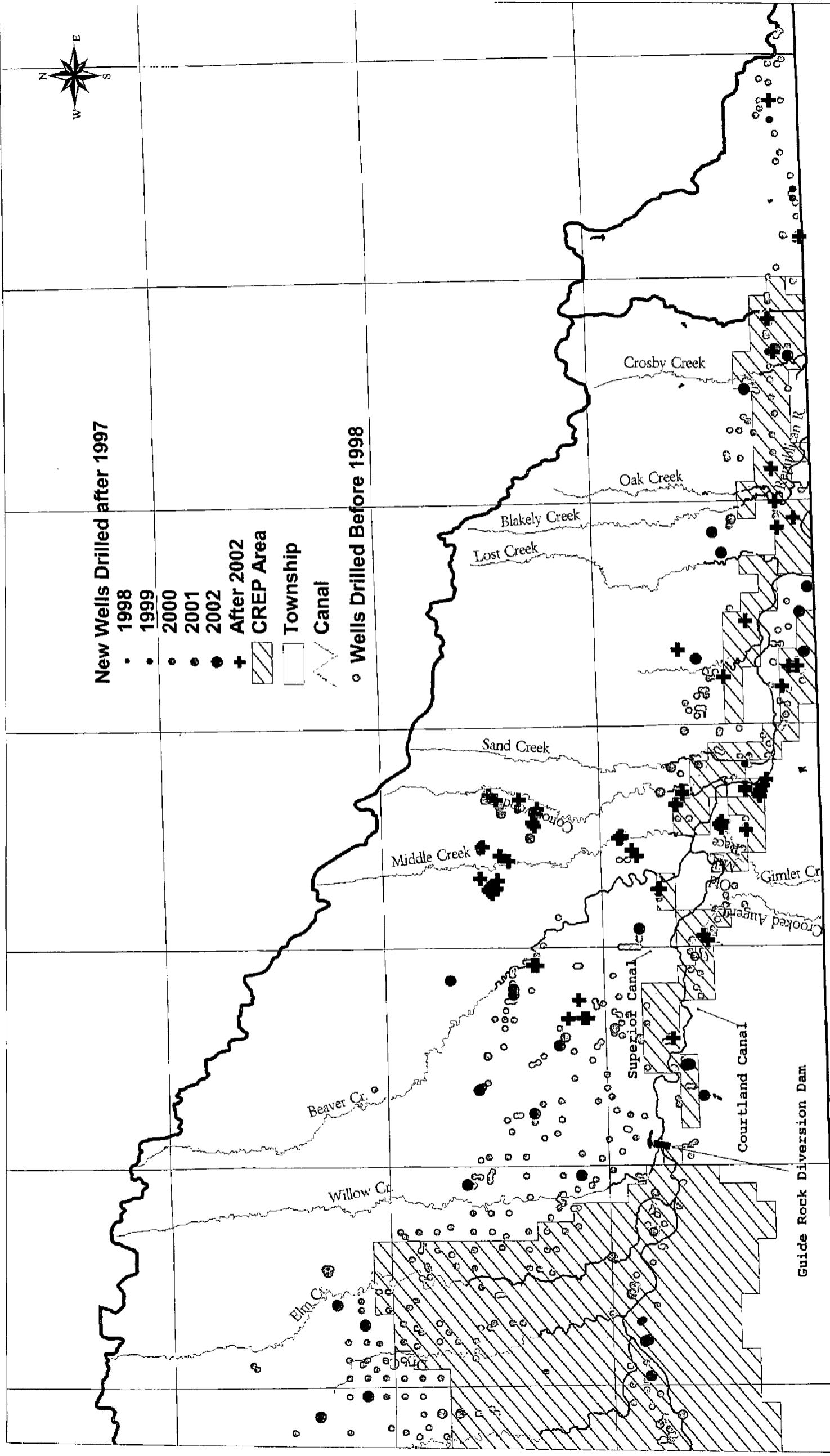
General Reference Map
Scale 1:150,000
Created October 2005



New Wells Drilled after 1997

- 1998
- 1999
- 2000
- 2001
- 2002
- + After 2002
- ▨ CREP Area
- ▭ Township
- ∩ Canal

Wells Drilled Before 1998



20 Miles

15

10

5

0

General Reference Map
Scale 1:150,000
Created October 2005

Wells Below Guide Rock near River & Canals
Drilled after 1997

Total of 66 Wells, some don't have acres or gpm

Acres Estimate for all 66 = 6689

Sum: 6182.0000000000
Count: 61
Mean: 101.3442622951
Maximum: 160.0000000000
Minimum: 7.0000000000
Range: 153.0000000000
Variance: 2507.1295081967
Standard Deviation: 50.0712443244

GPM Estimate for all 66 = 19482
This equates to 43.4 CFS

Sum: 14759
Count: 50
Mean: 295
Maximum: 800
Minimum: 30
Range: 770
Variance: 37702
Standard Deviation: 194

All Wells Below Guide Rock
Drilled after 1997

Total of 119 Wells, some don't have acres or gpm

Acres Estimate for all 119 = 15057

Sum: 13918.0000000000
Count: 110
Mean: 126.5272727273
Maximum: 555.0000000000
Minimum: 3.0000000000
Range: 552.0000000000
Variance: 7664.8020016681
Standard Deviation: 87.5488549421

GPM Estimate for all 119 = 37915
This equates to 84.5 CFS

Sum: 28675
Count: 90
Mean: 319
Maximum: 1000
Minimum: 30
Range: 970
Variance: 44958
Standard Deviation: 212

Wells Below Guide Rock near River & Canals
Drilled after 1997

Total of 66 Wells, some don't have acres or gpm

Acres Estimate for all 66 = 6689

Sum: 6182.0000000000
Count: 61
Mean: 101.3442622951
Maximum: 160.0000000000
Minimum: 7.0000000000
Range: 153.0000000000
Variance: 2507.1295081967
Standard Deviation: 50.0712443244

GPM Estimate for all 66 = 19482
This equates to 43.4 CFS

Sum: 14759
Count: 50
Mean: 295
Maximum: 800
Minimum: 30
Range: 770
Variance: 37702
Standard Deviation: 194

All Wells Below Guide Rock
Drilled after 1997

Total of 119 Wells, some don't have acres or gpm

Acres Estimate for all 119 = 15057

Sum: 13918.0000000000
Count: 110
Mean: 126.5272727273
Maximum: 555.0000000000
Minimum: 3.0000000000
Range: 552.0000000000
Variance: 7664.8020016681
Standard Deviation: 87.5488549421

GPM Estimate for all 119 = 37915
This equates to 84.5 CFS

Sum: 28675
Count: 90
Mean: 319
Maximum: 1000
Minimum: 30
Range: 970
Variance: 44958
Standard Deviation: 212

Wells Below Guide Rock near River & Canals
Drilled after 1997

Total of 66 Wells, some don't have acres or gpm

Acres Estimate for all 66 = 6689

Sum: 6182.0000000000
Count: 61
Mean: 101.3442622951
Maximum: 160.0000000000
Minimum: 7.0000000000
Range: 153.0000000000
Variance: 2507.1295081967
Standard Deviation: 50.0712443244

GPM Estimate for all 66 = 19482
This equates to 43.4 CFS

Sum: 14759
Count: 50
Mean: 295
Maximum: 800
Minimum: 30
Range: 770
Variance: 37702
Standard Deviation: 194

All Wells Below Guide Rock
Drilled after 1997

Total of 119 Wells, some don't have acres or gpm

Acres Estimate for all 119 = 15057

Sum: 13918.0000000000
Count: 110
Mean: 126.5272727273
Maximum: 555.0000000000
Minimum: 3.0000000000
Range: 552.0000000000
Variance: 7664.8020016681
Standard Deviation: 87.5488549421

GPM Estimate for all 119 = 37915
This equates to 84.5 CFS

Sum: 28675
Count: 90
Mean: 319
Maximum: 1000
Minimum: 30
Range: 970
Variance: 44958
Standard Deviation: 212

Wells Below Guide Rock near River & Canals
Drilled after 1997

Total of 66 Wells, some don't have acres or gpm

Acres Estimate for all 66 = 6689

Sum: 6182.0000000000
Count: 61
Mean: 101.3442622951
Maximum: 160.0000000000
Minimum: 7.0000000000
Range: 153.0000000000
Variance: 2507.1295081967
Standard Deviation: 50.0712443244

GPM Estimate for all 66 = 19482
This equates to 43.4 CFS

Sum: 14759
Count: 50
Mean: 295
Maximum: 800
Minimum: 30
Range: 770
Variance: 37702
Standard Deviation: 194

All Wells Below Guide Rock
Drilled after 1997

Total of 119 Wells, some don't have acres or gpm

Acres Estimate for all 119 = 15057

Sum: 13918.0000000000
Count: 110
Mean: 126.5272727273
Maximum: 555.0000000000
Minimum: 3.0000000000
Range: 552.0000000000
Variance: 7664.8020016681
Standard Deviation: 87.5488549421

GPM Estimate for all 119 = 37915
This equates to 84.5 CFS

Sum: 28675
Count: 90
Mean: 319
Maximum: 1000
Minimum: 30
Range: 970
Variance: 44958
Standard Deviation: 212

Wells Below Guide Rock near River & Canals
Drilled after 1997

Total of 66 Wells, some don't have acres or gpm

Acres Estimate for all 66 = 6689

Sum: 6182.0000000000
Count: 61
Mean: 101.3442622951
Maximum: 160.0000000000
Minimum: 7.0000000000
Range: 153.0000000000
Variance: 2507.1295081967
Standard Deviation: 50.0712443244

GPM Estimate for all 66 = 19482
This equates to 43.4 CFS

Sum: 14759
Count: 50
Mean: 295
Maximum: 800
Minimum: 30
Range: 770
Variance: 37702
Standard Deviation: 194

All Wells Below Guide Rock
Drilled after 1997

Total of 119 Wells, some don't have acres or gpm

Acres Estimate for all 119 = 15057

Sum: 13918.0000000000
Count: 110
Mean: 126.5272727273
Maximum: 555.0000000000
Minimum: 3.0000000000
Range: 552.0000000000
Variance: 7664.8020016681
Standard Deviation: 87.5488549421

GPM Estimate for all 119 = 37915
This equates to 84.5 CFS

Sum: 28675
Count: 90
Mean: 319
Maximum: 1000
Minimum: 30
Range: 970
Variance: 44958
Standard Deviation: 212

Wells Below Guide Rock near River & Canals
Drilled after 1997

Total of 66 Wells, some don't have acres or gpm

Acres Estimate for all 66 = 6689

Sum: 6182.0000000000
Count: 61
Mean: 101.3442622951
Maximum: 160.0000000000
Minimum: 7.0000000000
Range: 153.0000000000
Variance: 2507.1295081967
Standard Deviation: 50.0712443244

GPM Estimate for all 66 = 19482
This equates to 43.4 CFS

Sum: 14759
Count: 50
Mean: 295
Maximum: 800
Minimum: 30
Range: 770
Variance: 37702
Standard Deviation: 194

All Wells Below Guide Rock
Drilled after 1997

Total of 119 Wells, some don't have acres or gpm

Acres Estimate for all 119 = 15057

Sum: 13918.0000000000
Count: 110
Mean: 126.5272727273
Maximum: 555.0000000000
Minimum: 3.0000000000
Range: 552.0000000000
Variance: 7664.8020016681
Standard Deviation: 87.5488549421

GPM Estimate for all 119 = 37915
This equates to 84.5 CFS

Sum: 28675
Count: 90
Mean: 319
Maximum: 1000
Minimum: 30
Range: 970
Variance: 44958
Standard Deviation: 212