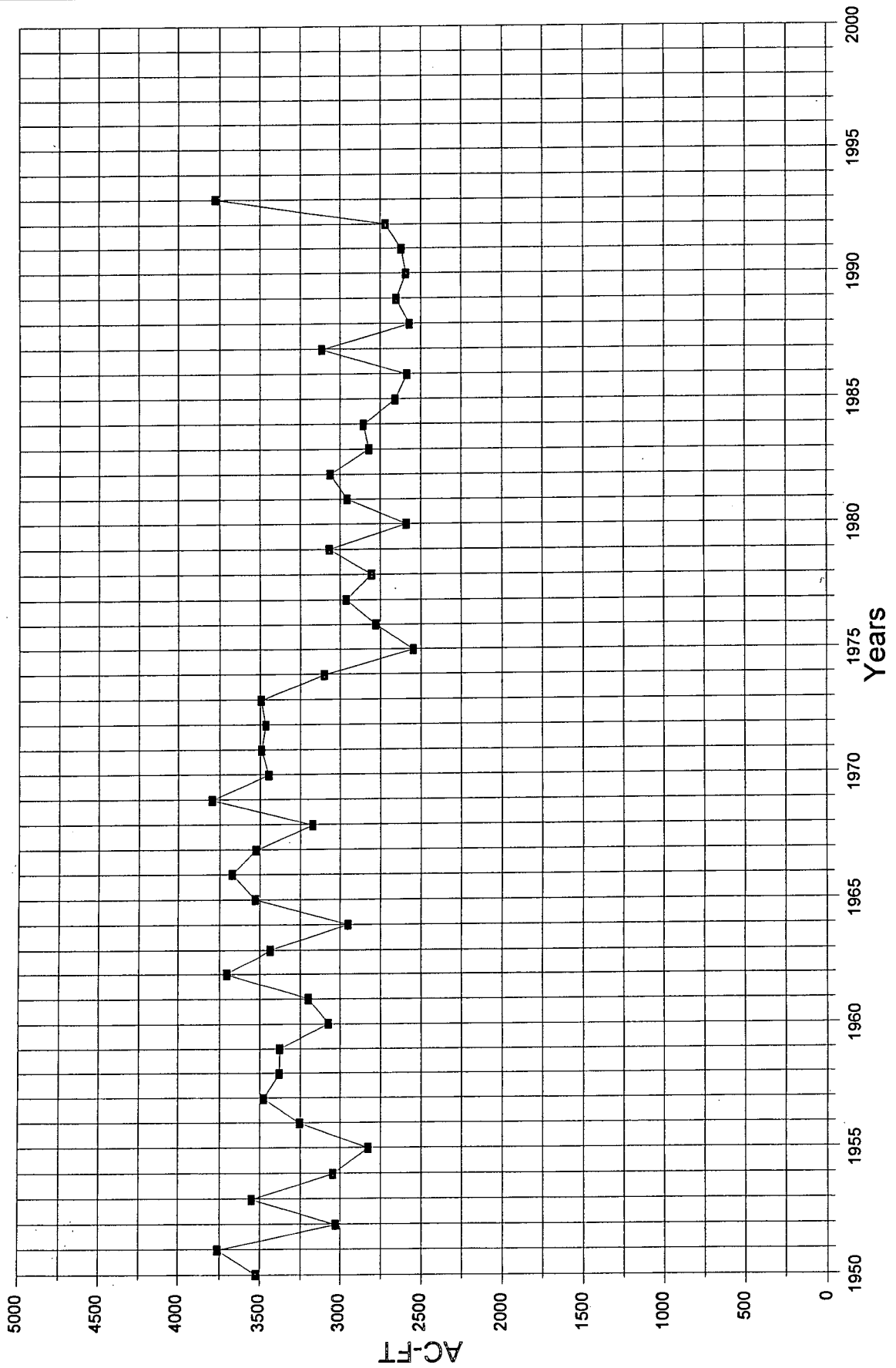


A copy of this file  
was made on  
Dec. 11, 2000, for  
Kansas  
v.  
Nebraska

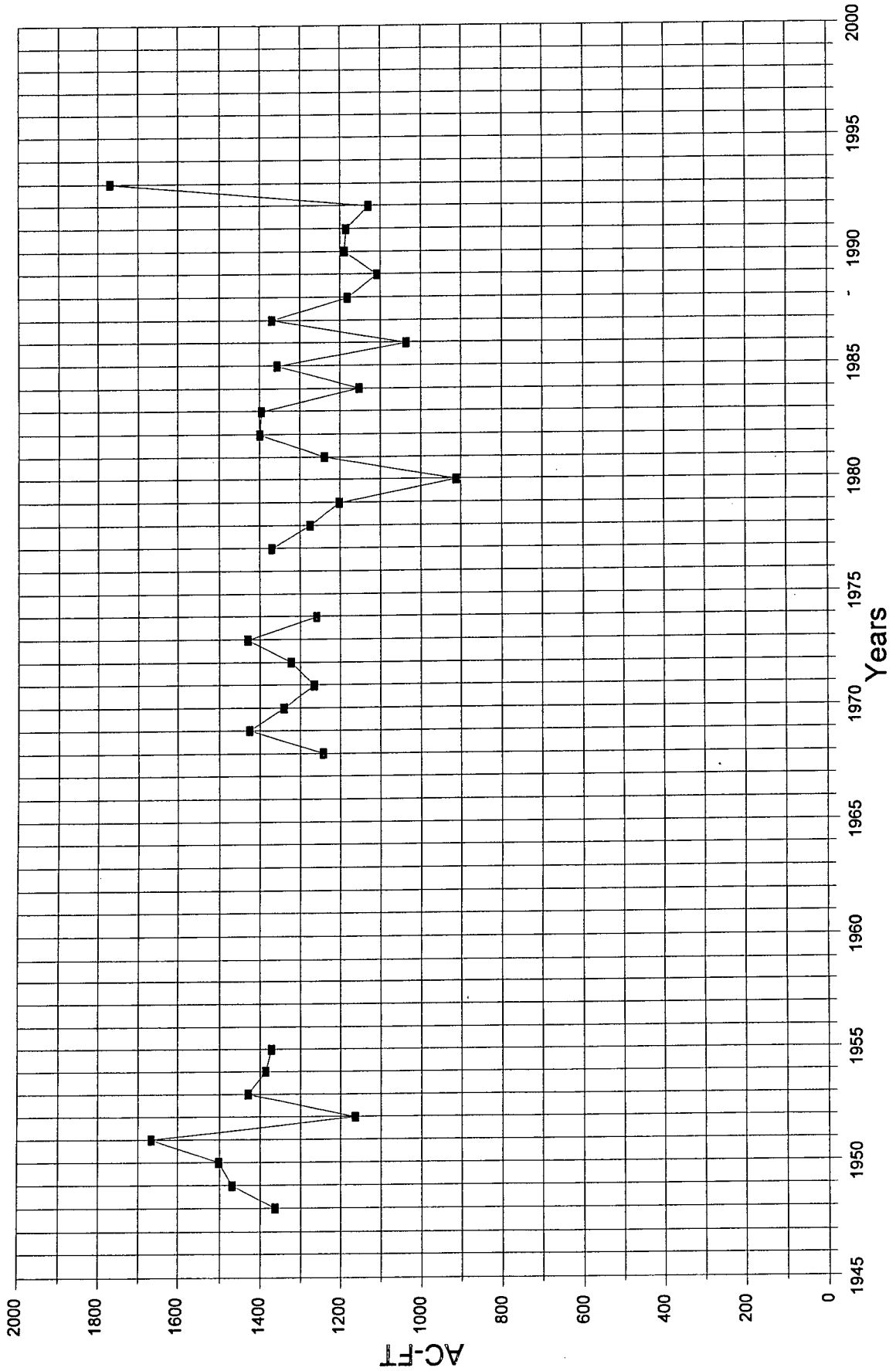
# Medicine Crk abv Harry Strunk Lake, NE

November Discharge



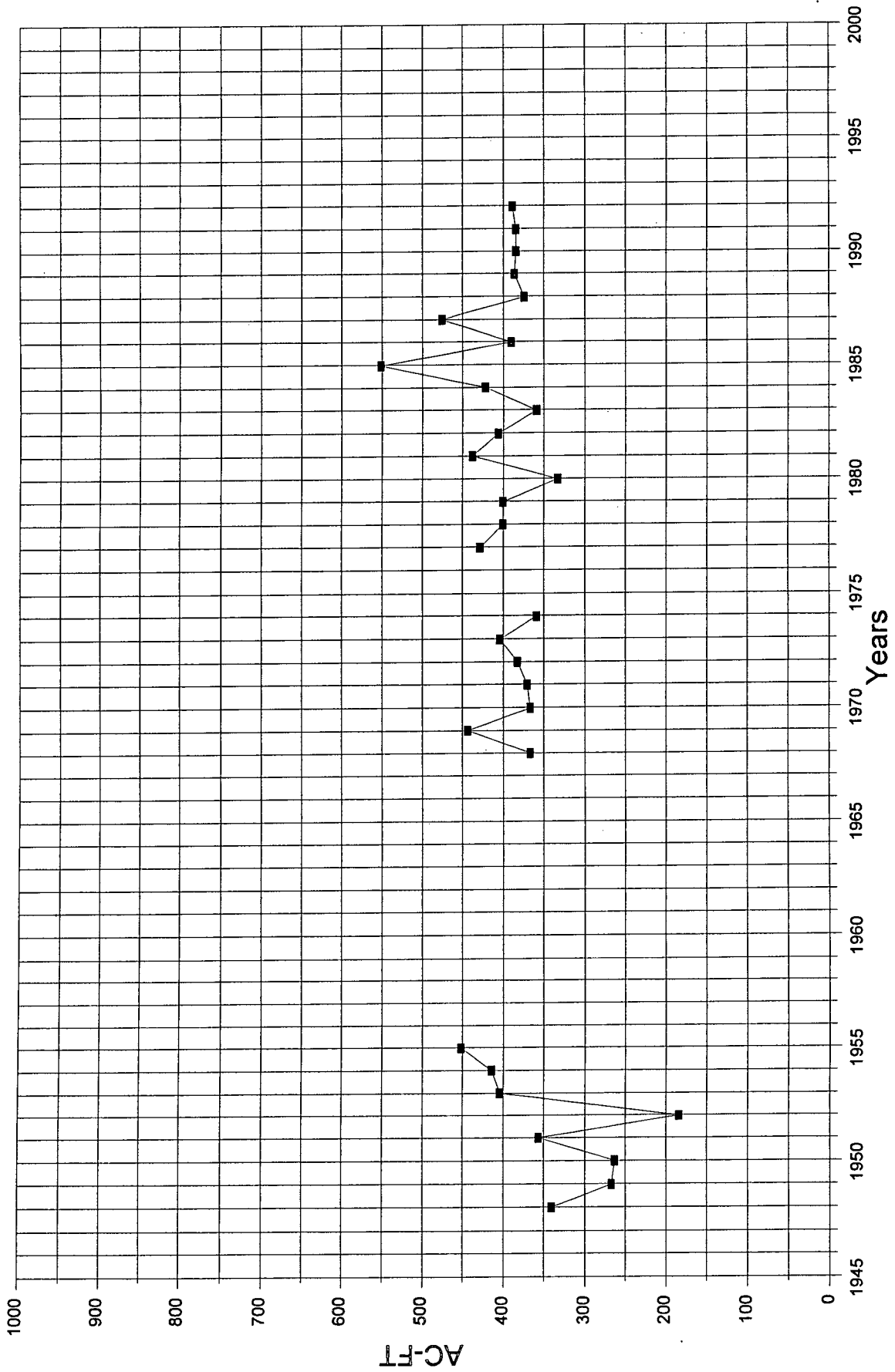
# Thompson Creek at Riverton, NE

November Discharge



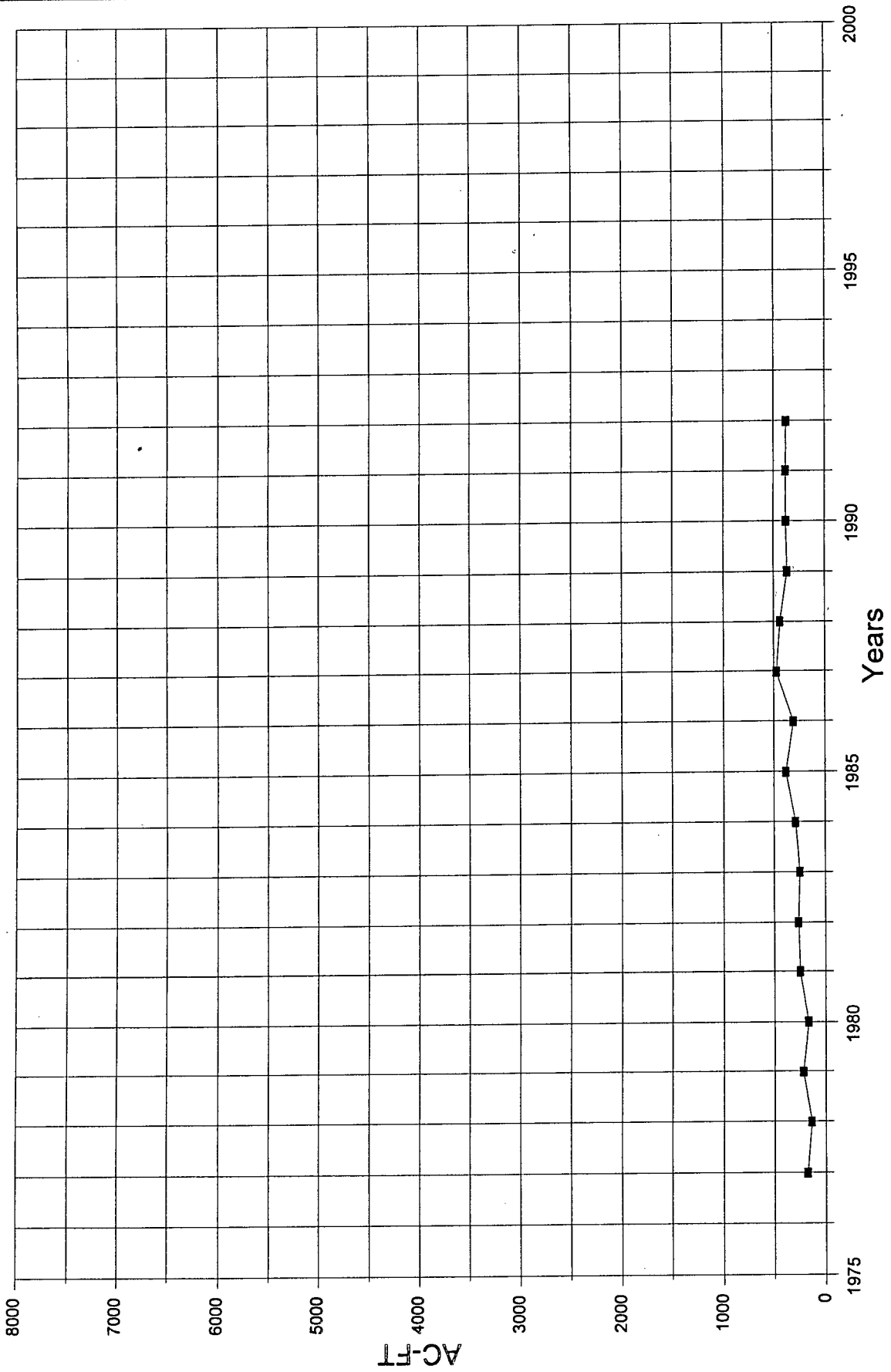
# Center Creek at Franklin, NE

November Discharge



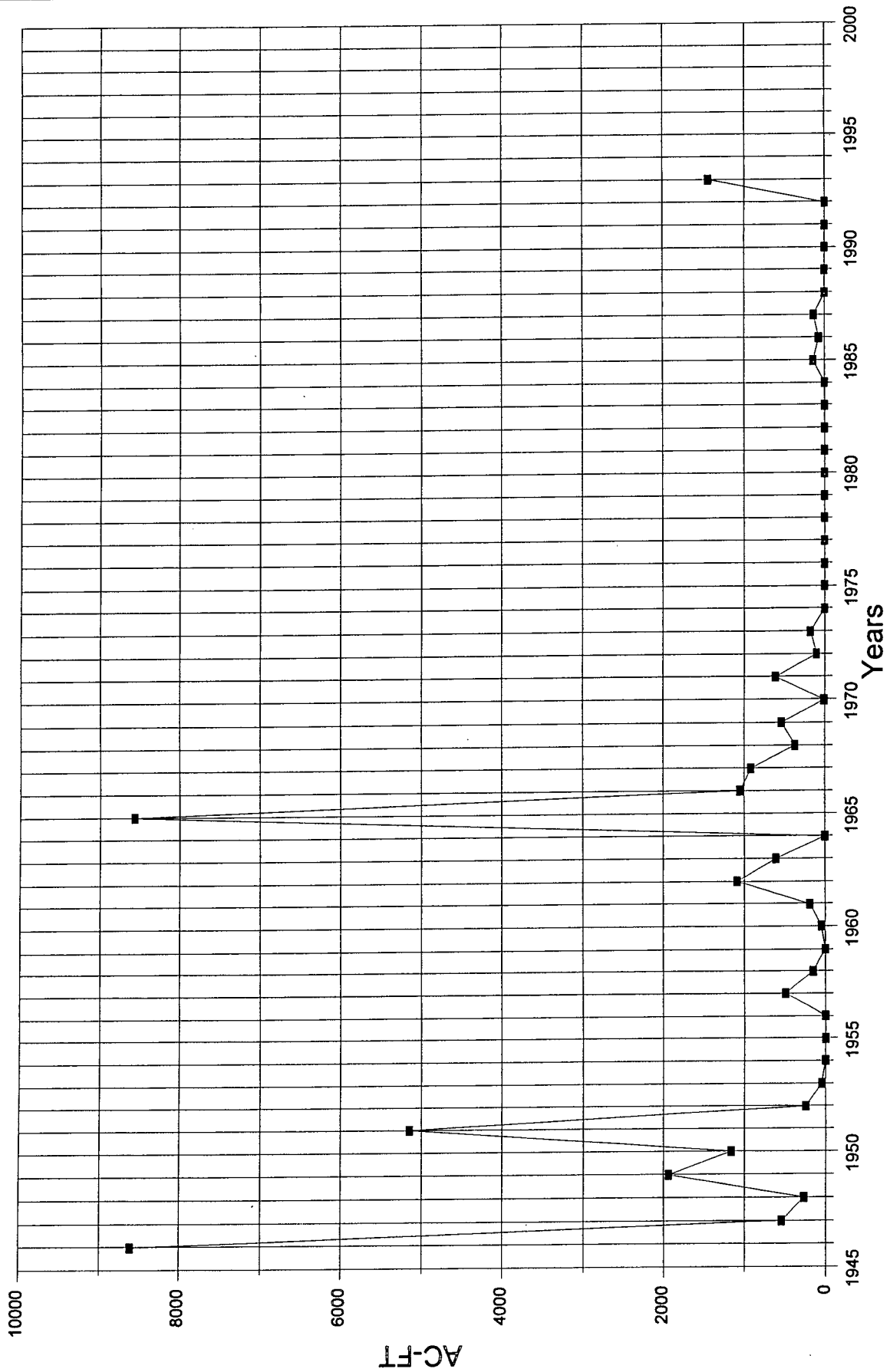
# Turkey Creek at Edison, NE

November Discharge



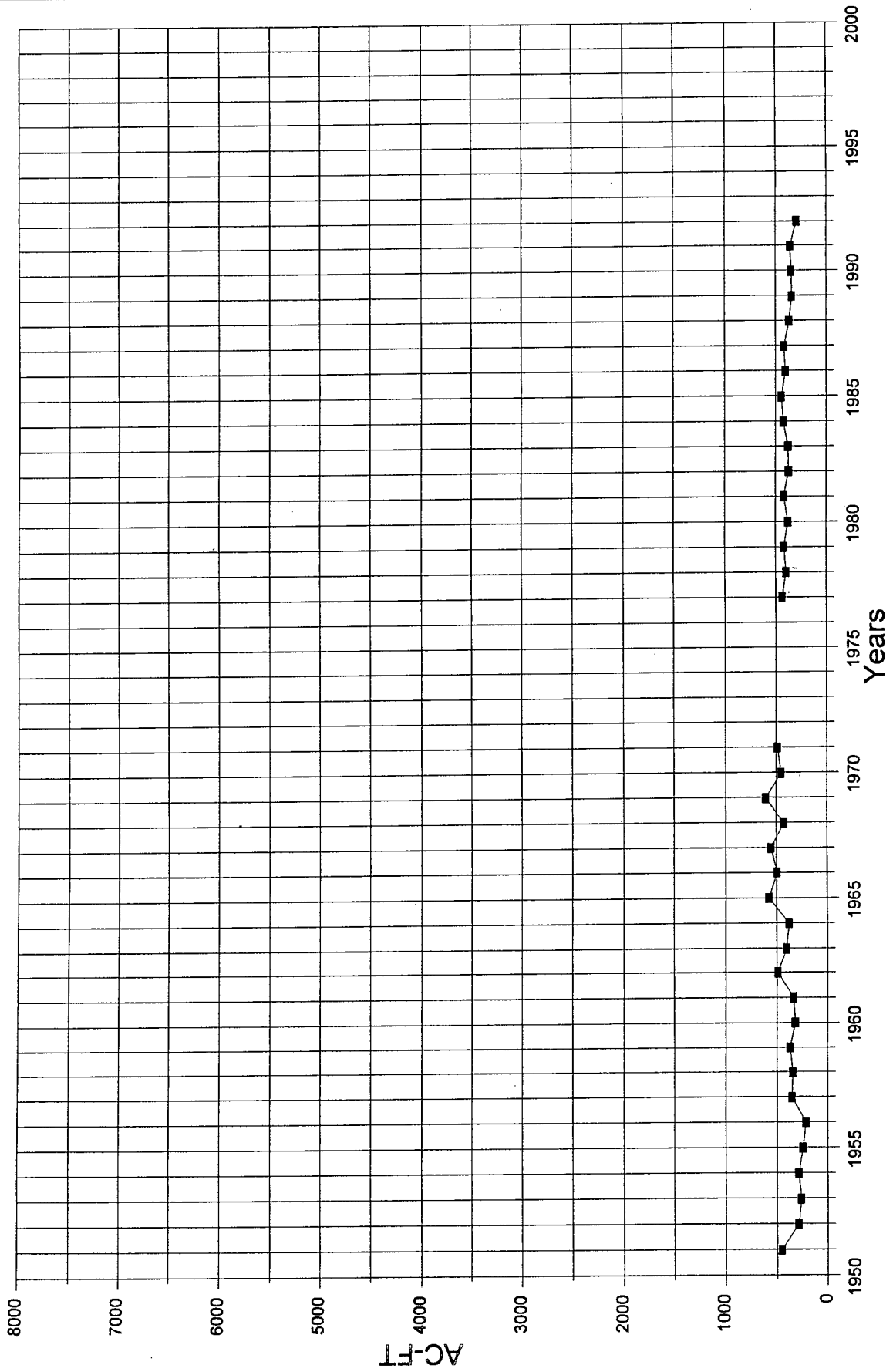
# Sappa Creek nr Stamford, NE

November Discharge



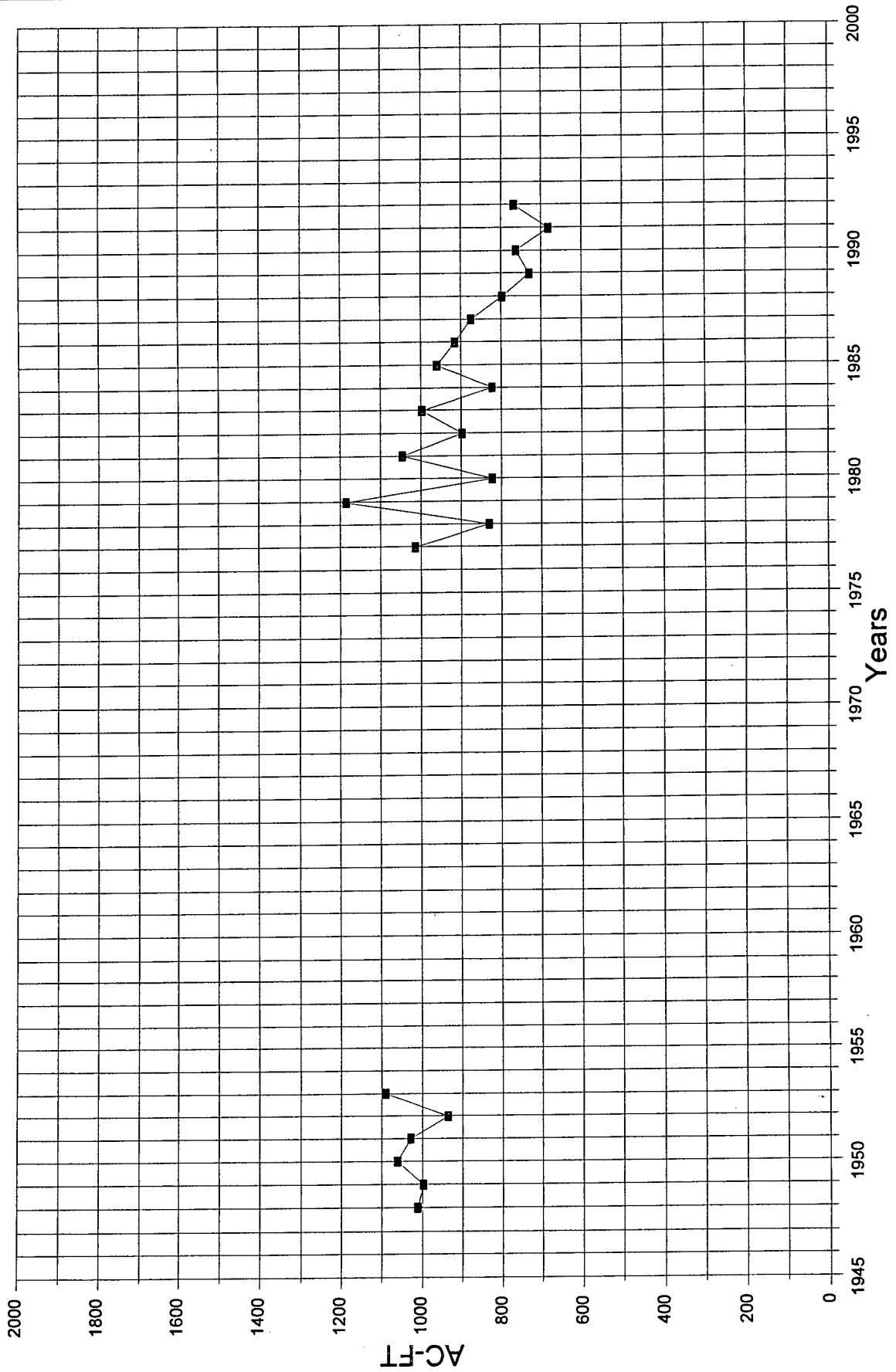
# Muddy Creek at Arapahoe, NE

November Discharge



# Elm Creek at Amboy, NE

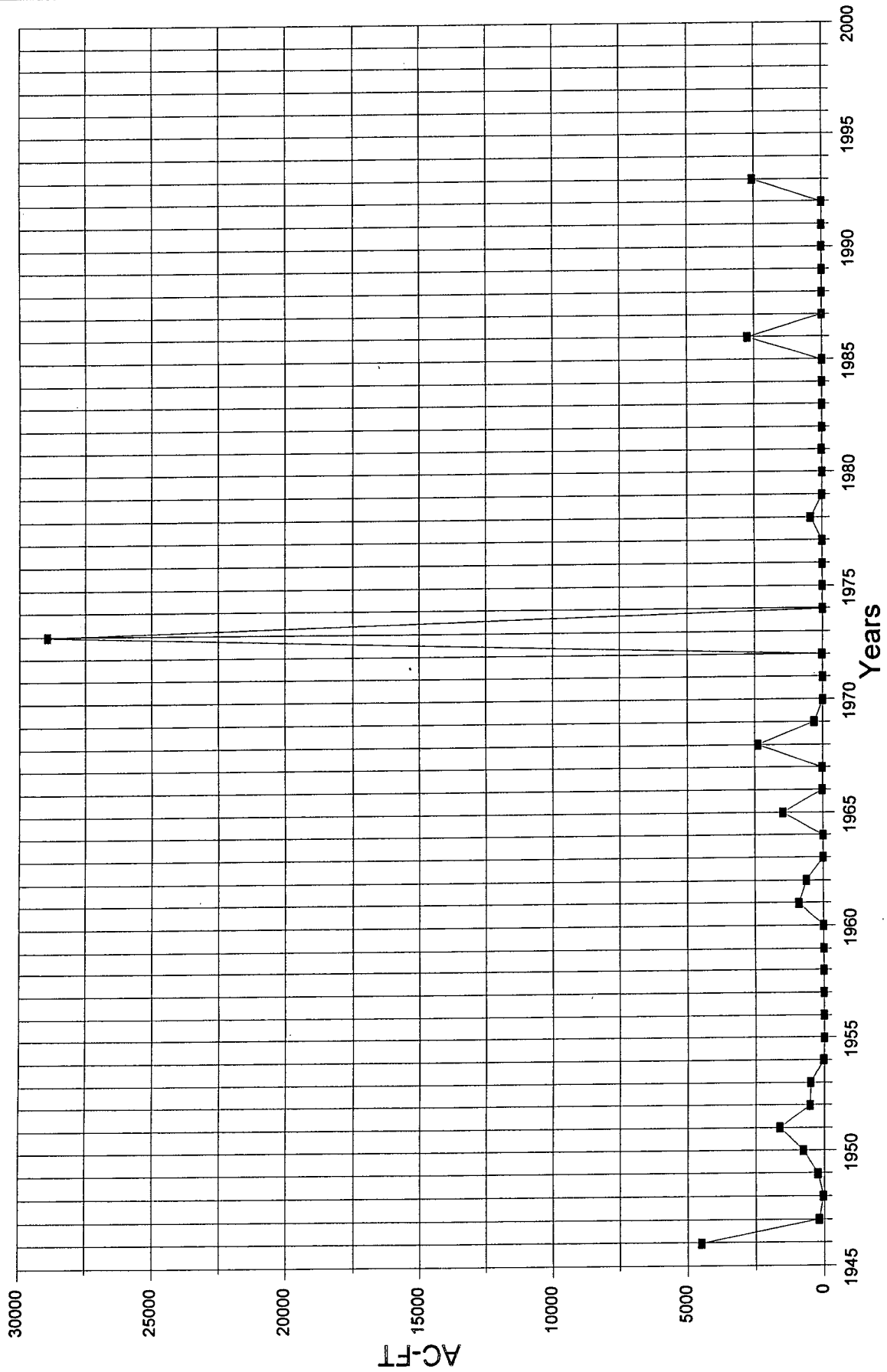
November Discharge





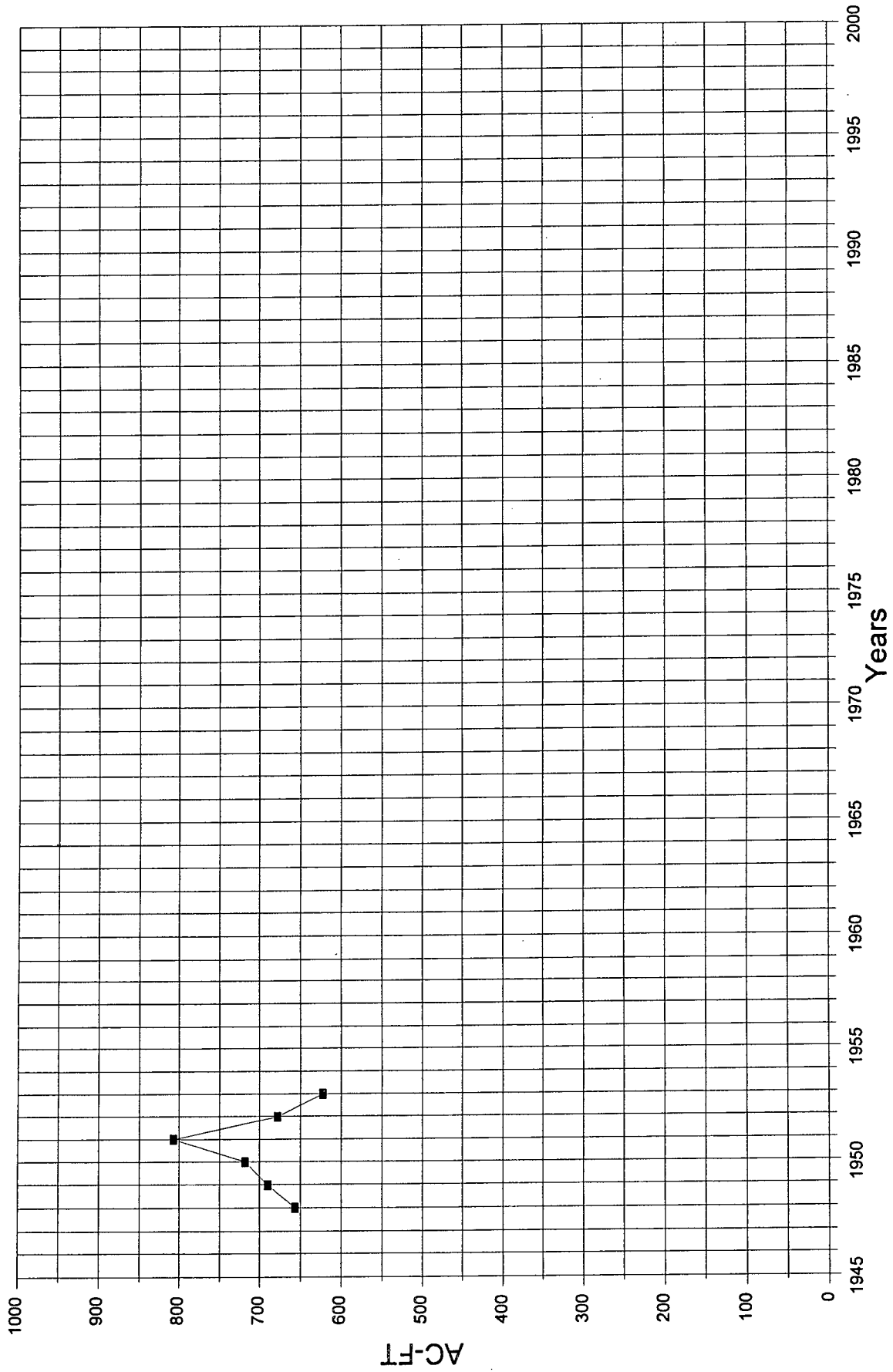
# White Rock Creek at Lovewell, KS

November Discharge



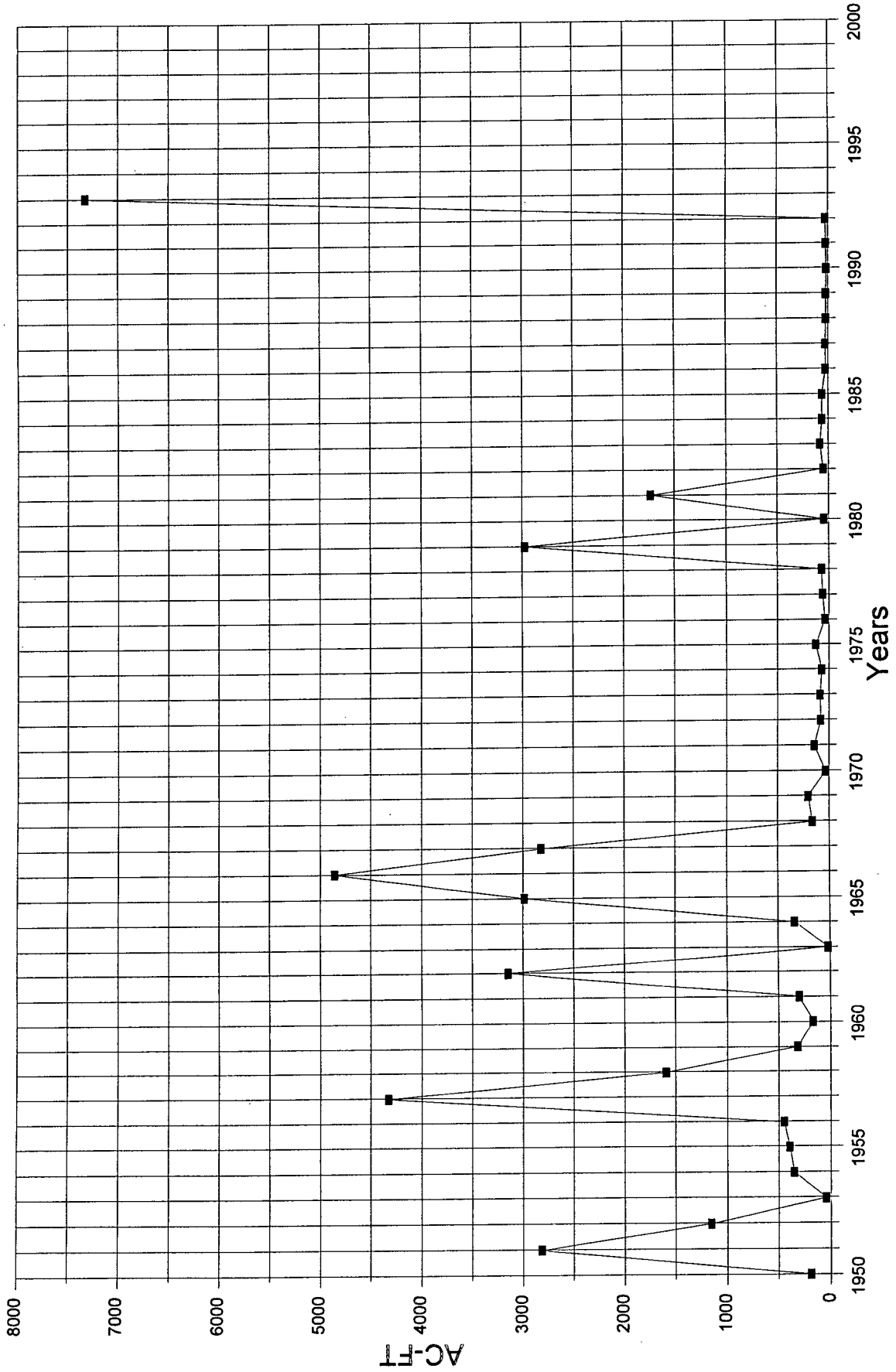
# Turkey Creek at Naponee, NE

November Discharge



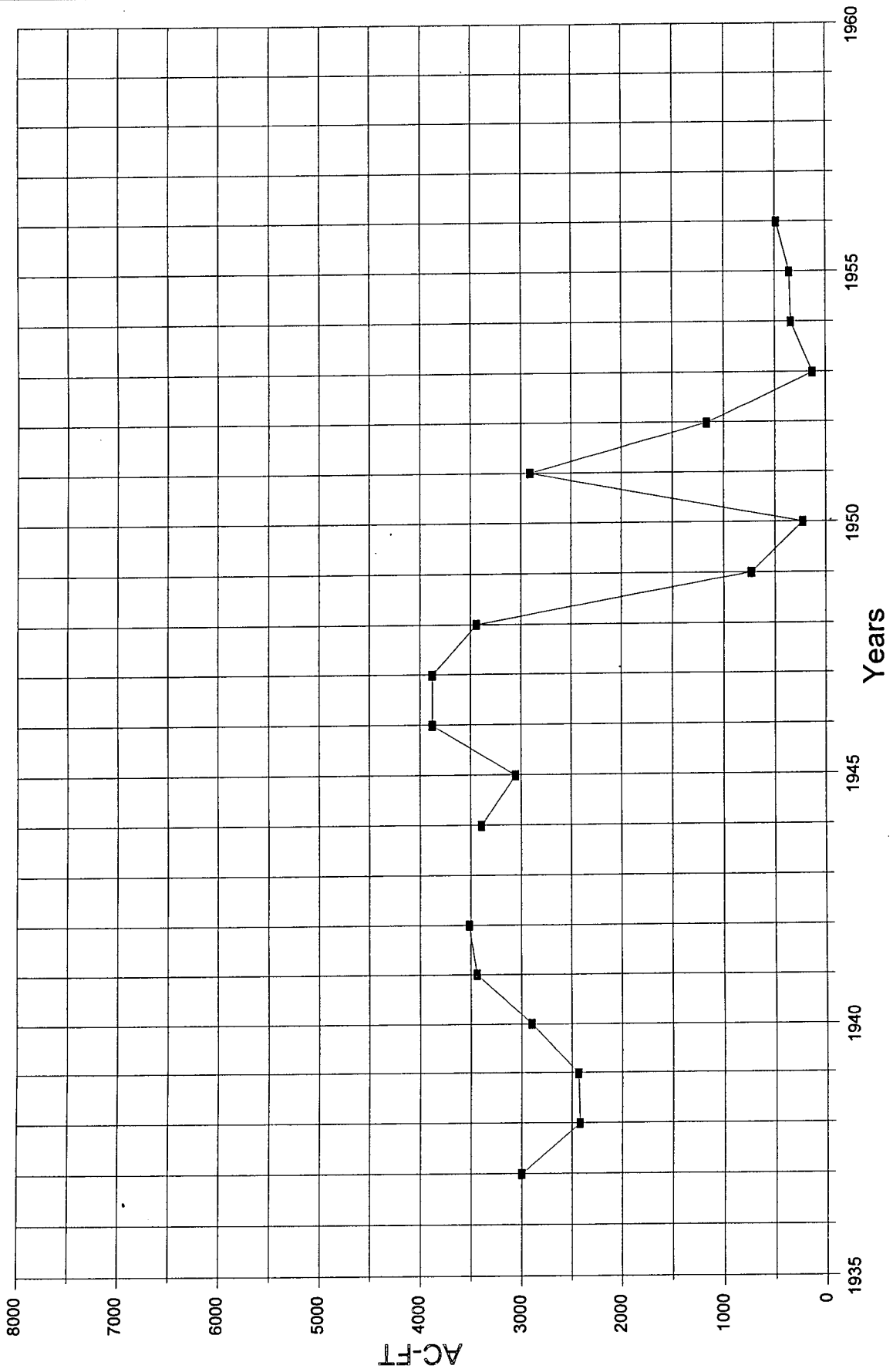
# Medicine Crk blw Harry Strunk Lake, NE

November Discharge



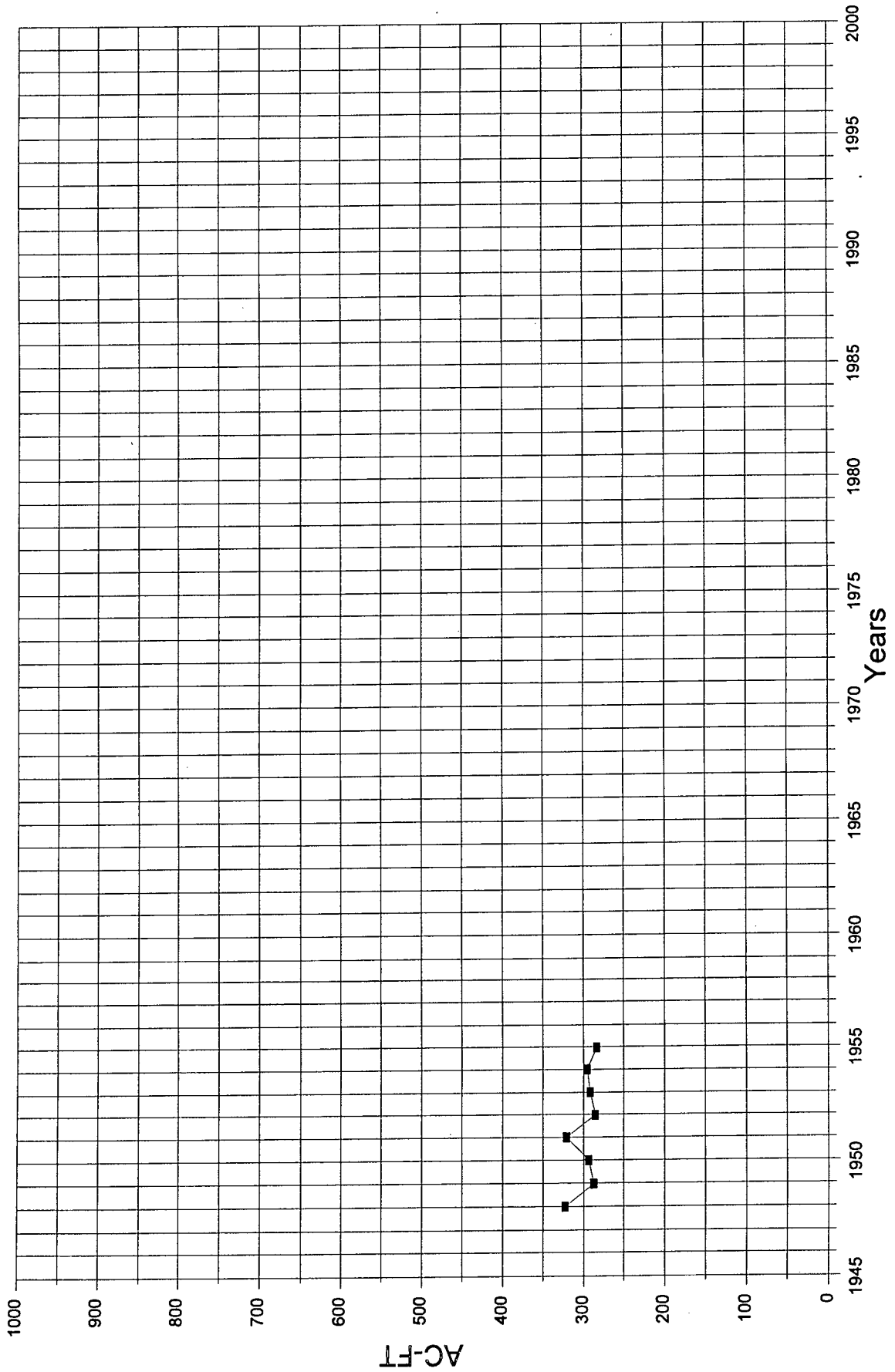
# Medicine Crk at Cambridge, NE

November Discharge



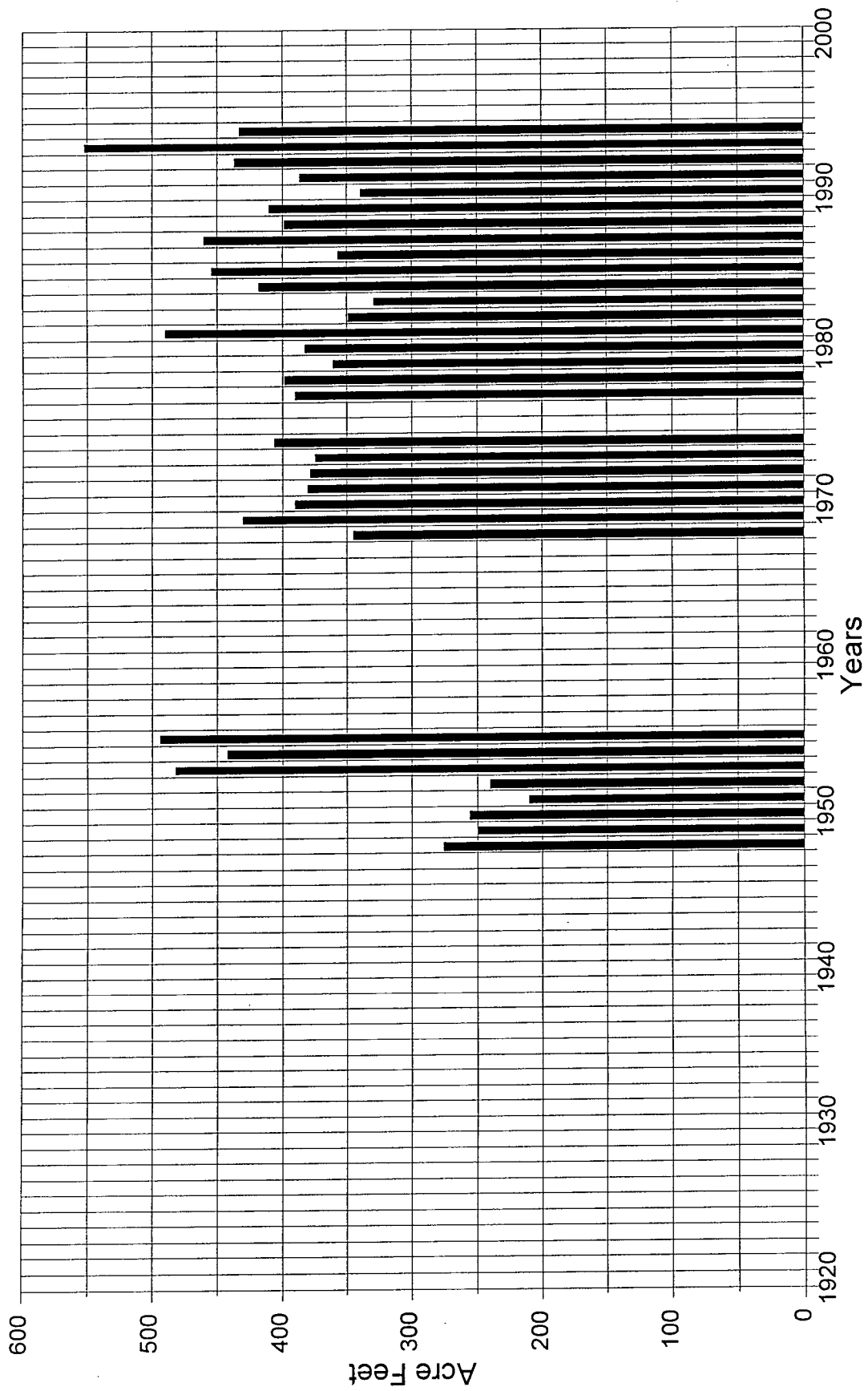
# Cottonwood Creek nr Bloomington, NE

November Discharge



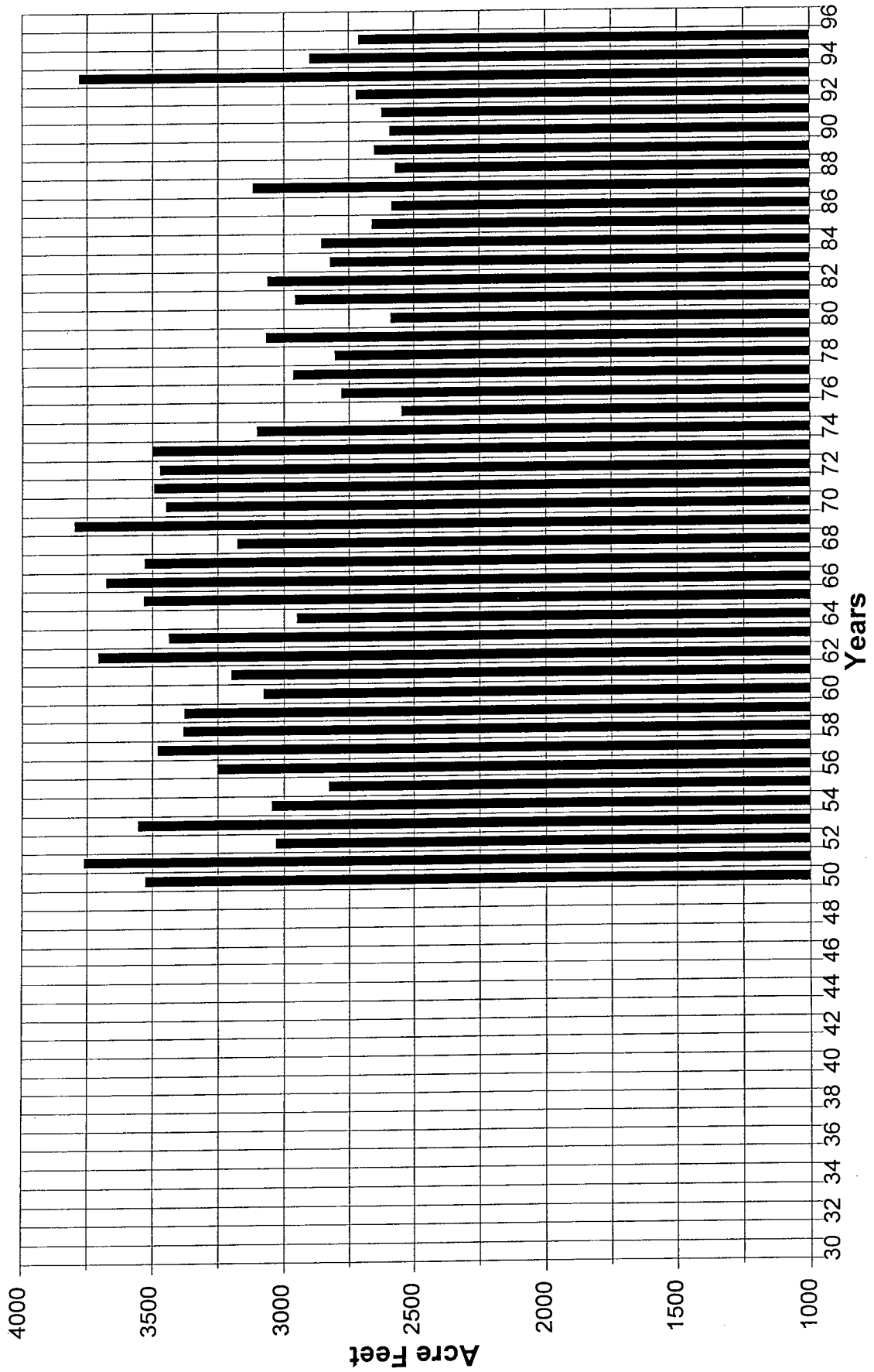
# November Flow

Center Creek at Franklin



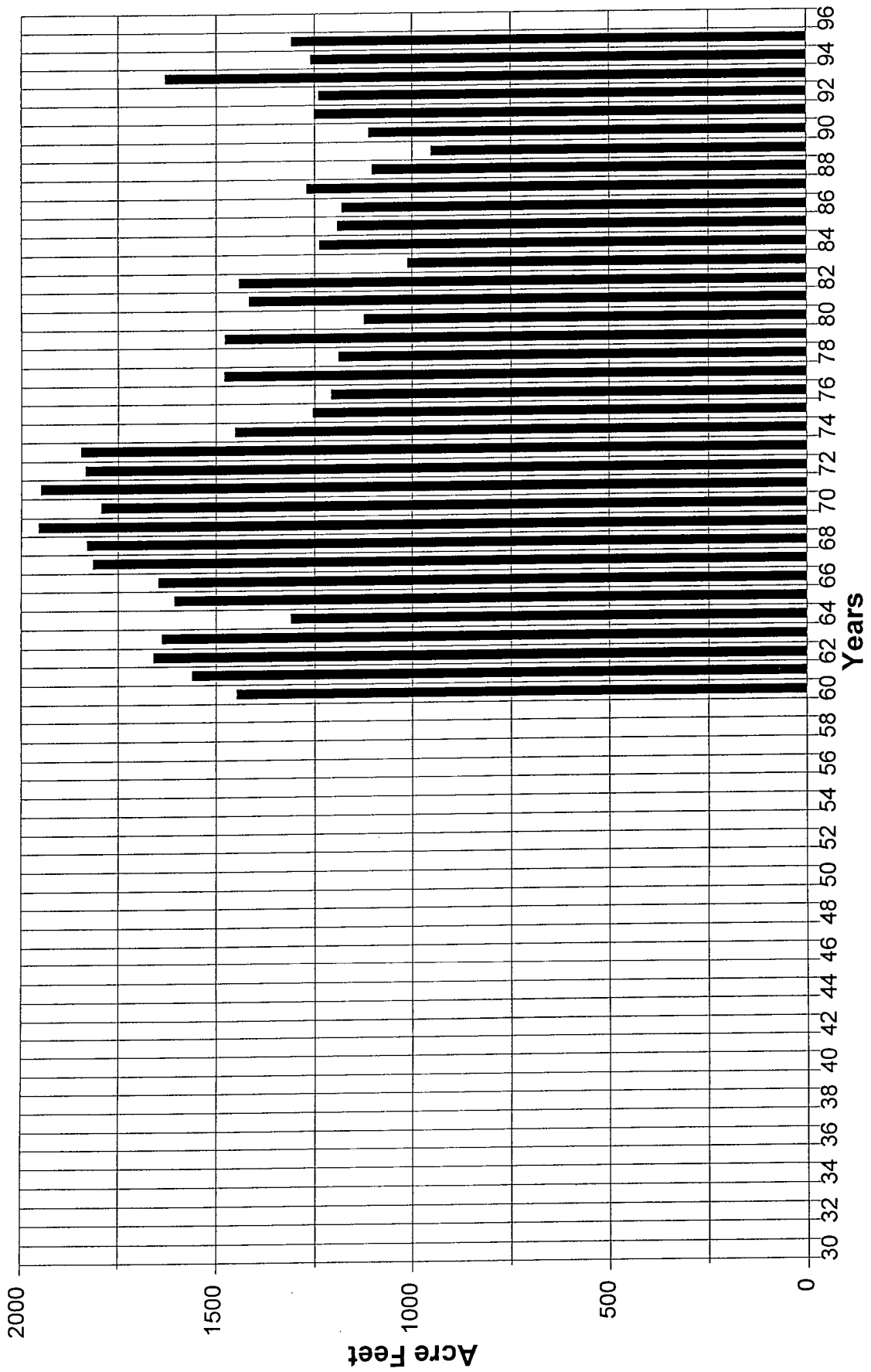
# November Inflow to Reservoirs

Medicine Creek above Harry Strunk Lake



# November Inflow to Reservoirs


Red Willow Crk above Hugh Butler Lake





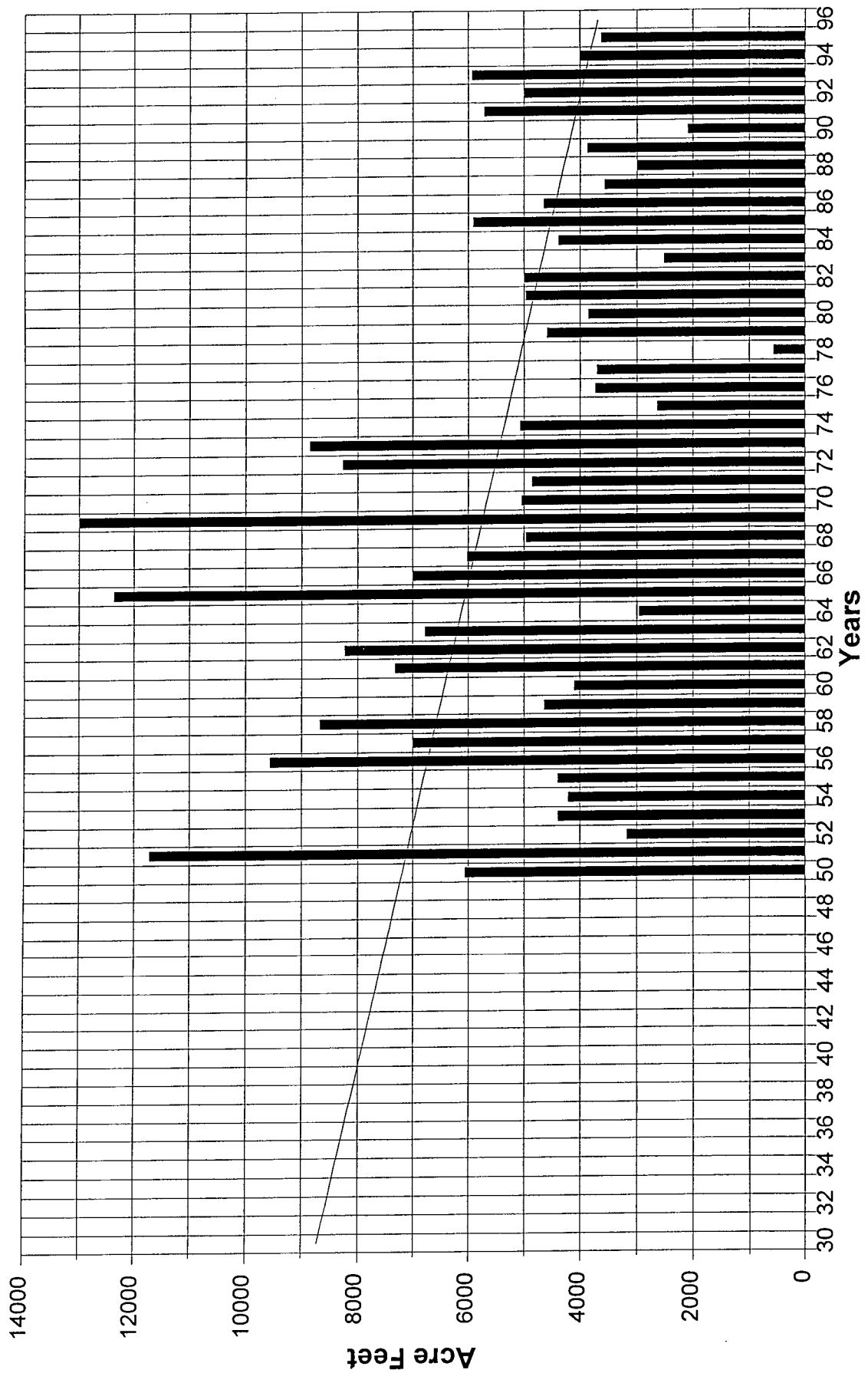
# November Flow

Arikaree River at Haigler



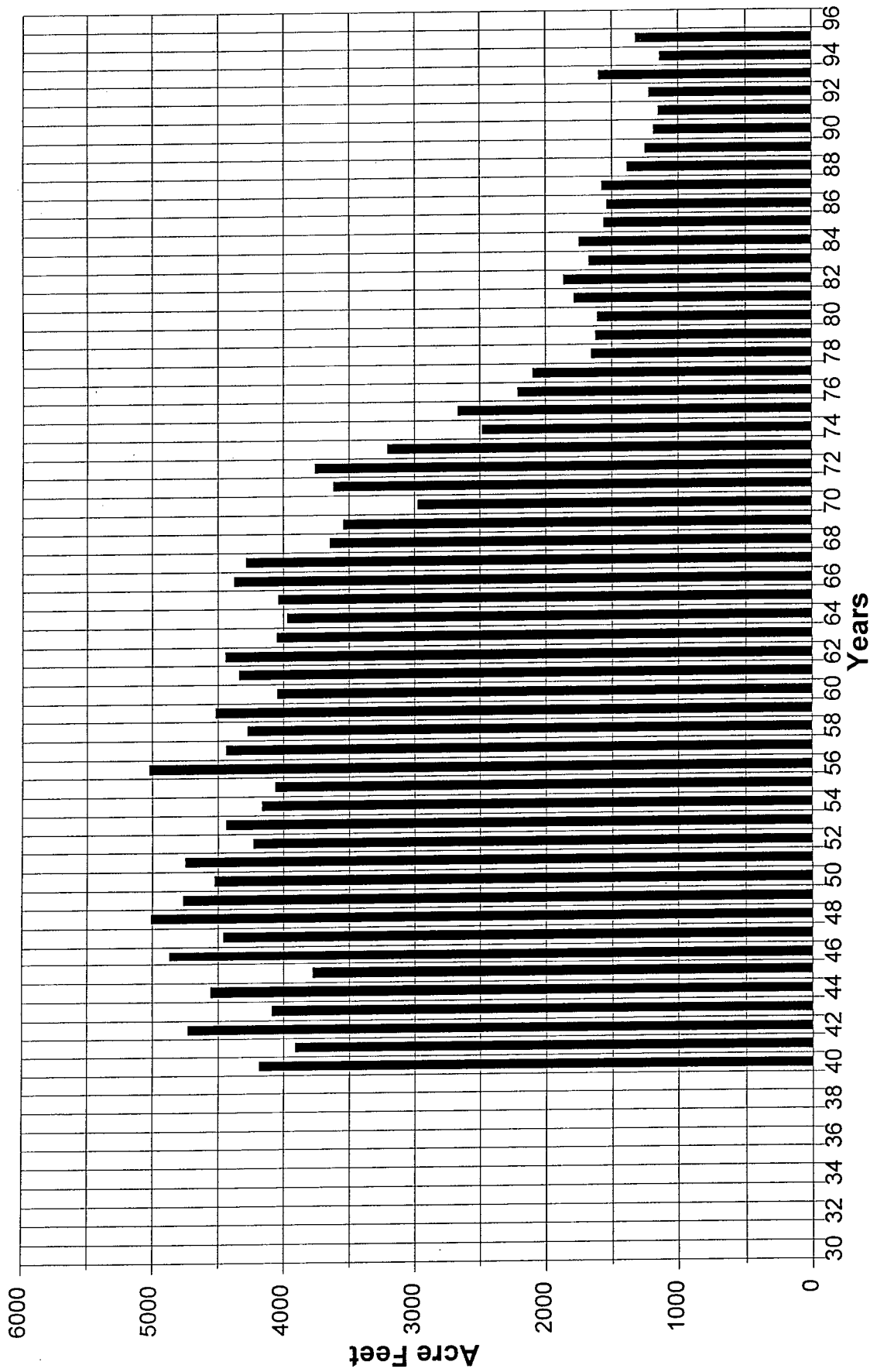
# November Inflow to Reservoirs

Republican River at Stratton



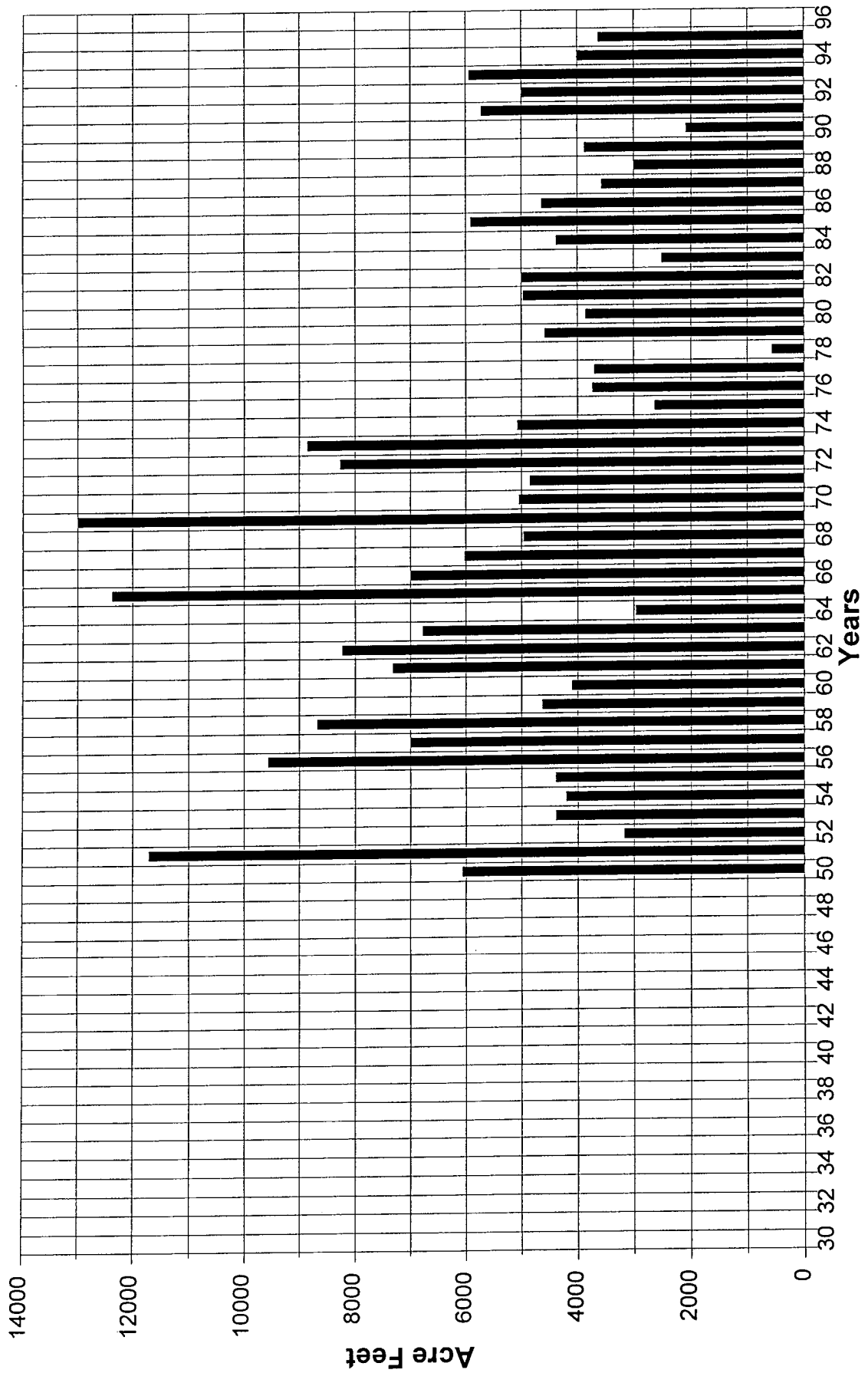
# November Inflow to Reservoirs

Frenchman Creek near Imperial



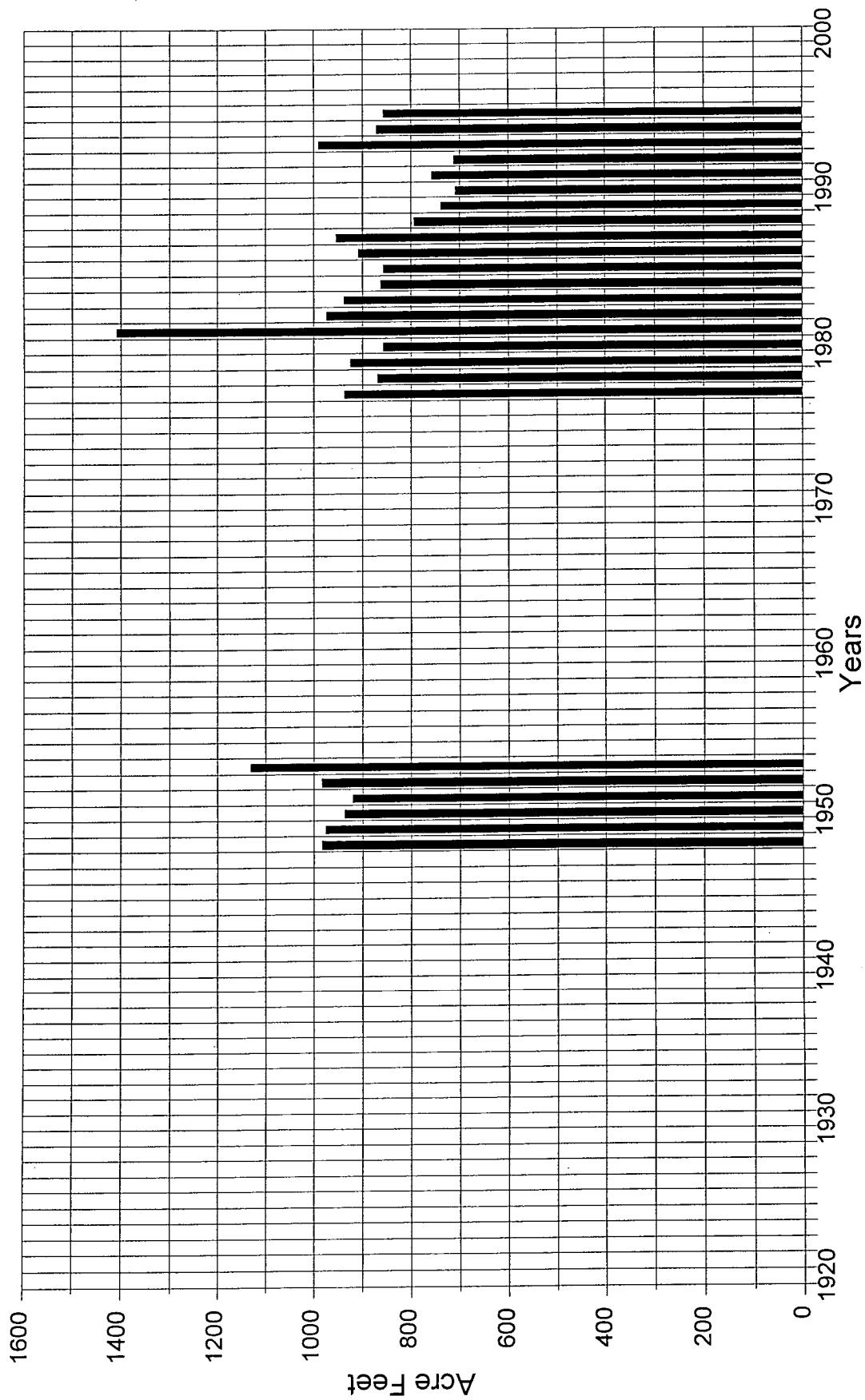
# November Inflow to Reservoirs

Republican River at Stratton

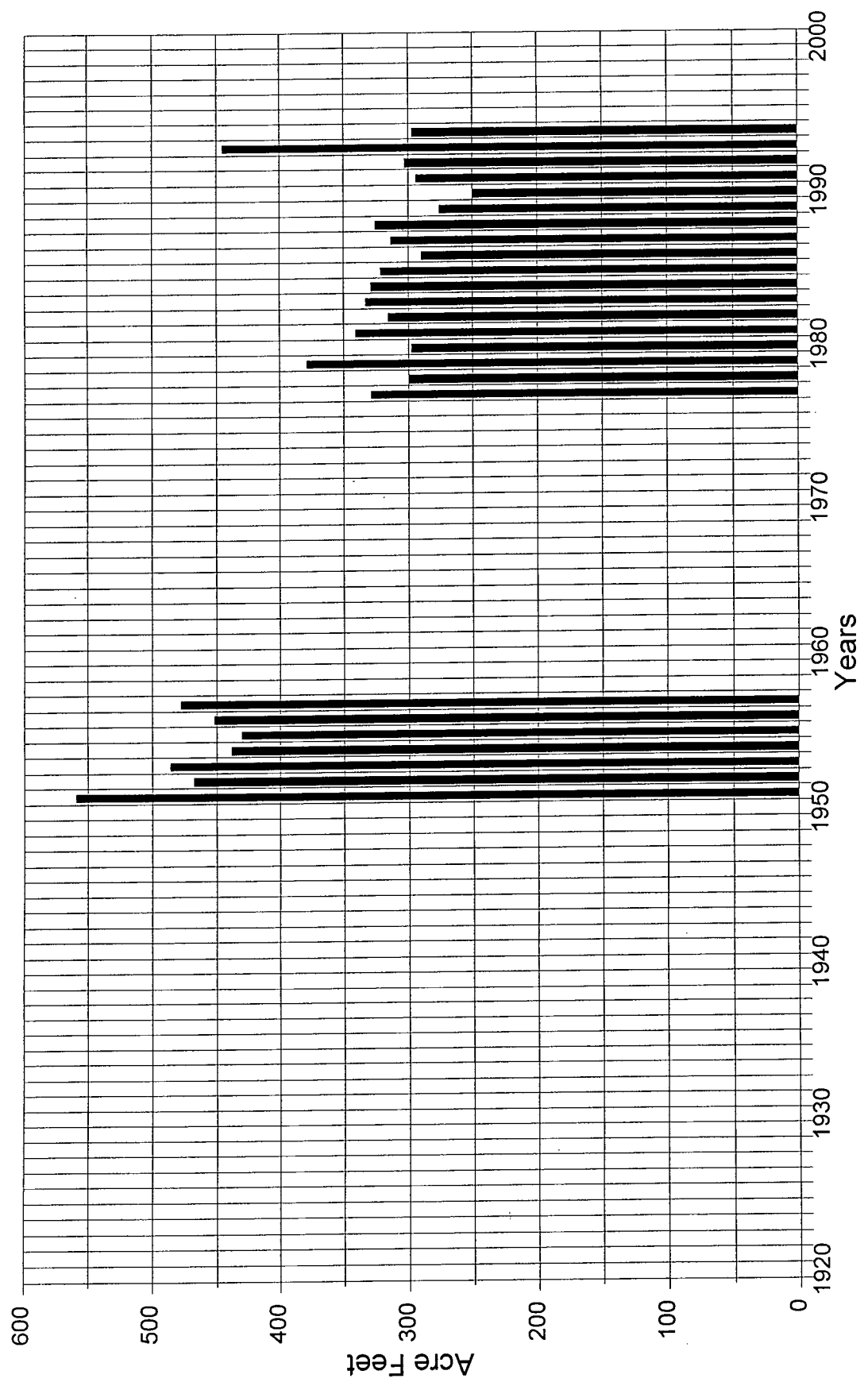


# November Flow

## Elm Creek at Amboy

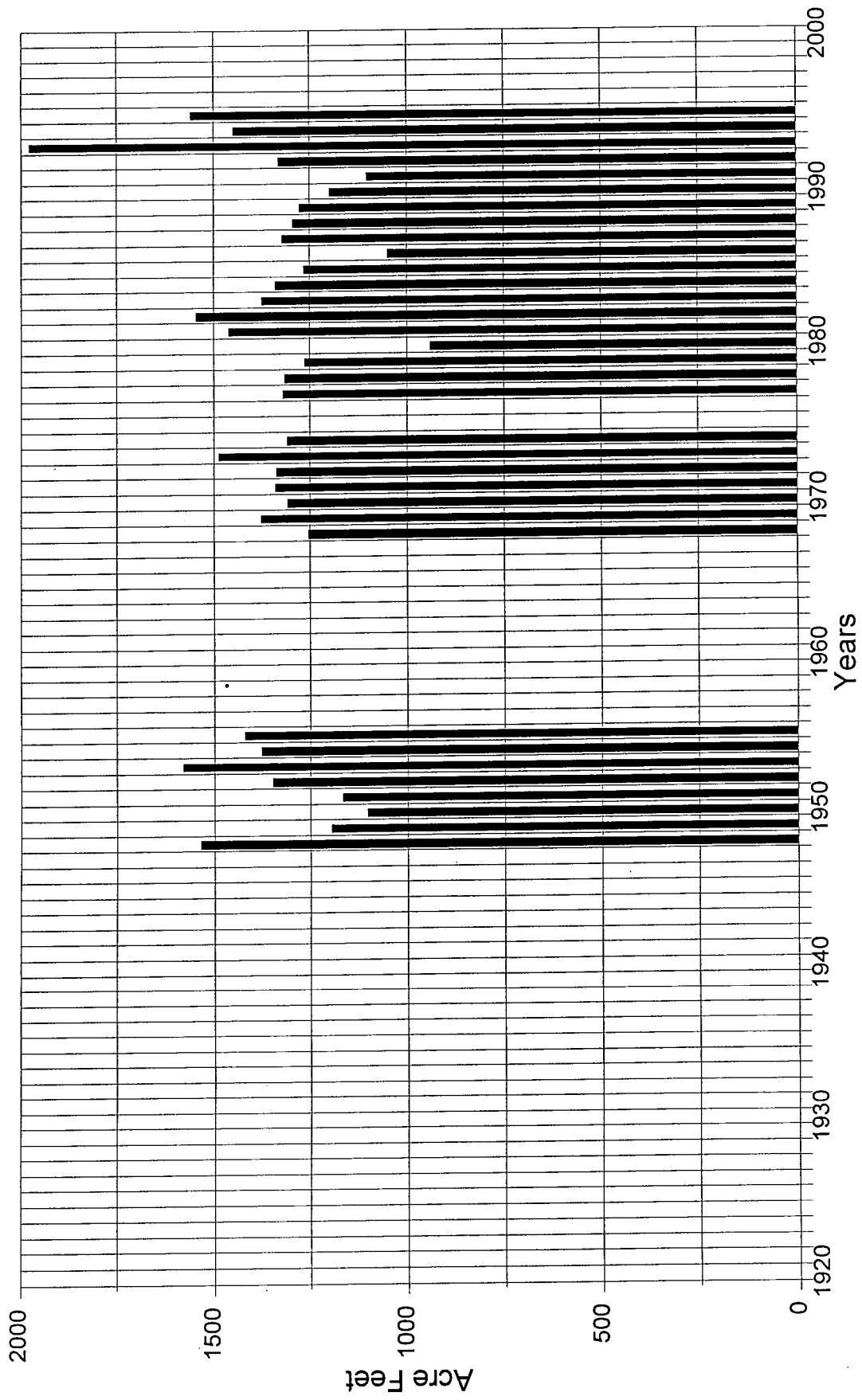


# November Flow Fox Creek at Curtis

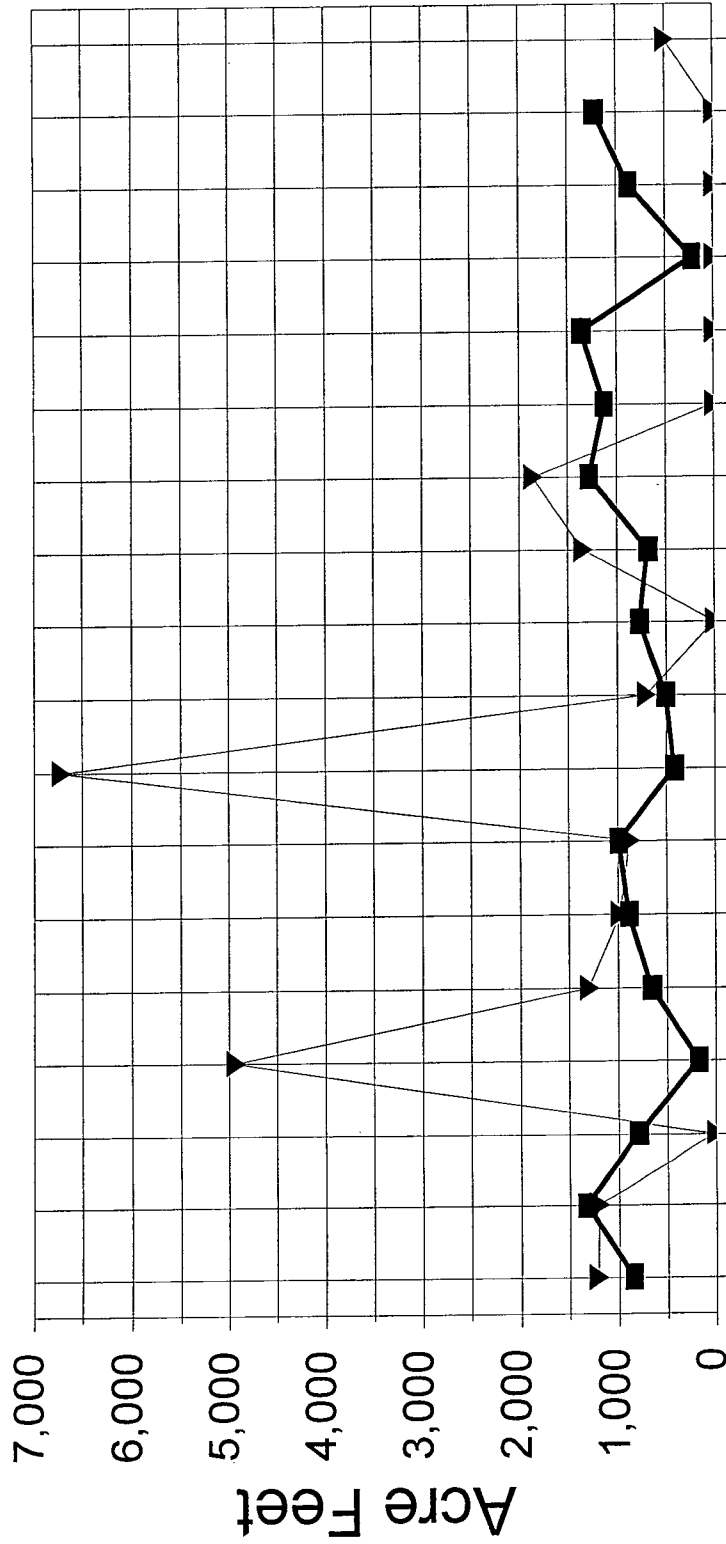


# November Flow

Thompson Creek at Riverton



# South Fork Republican R. Bendelman Annual Flow Water Year

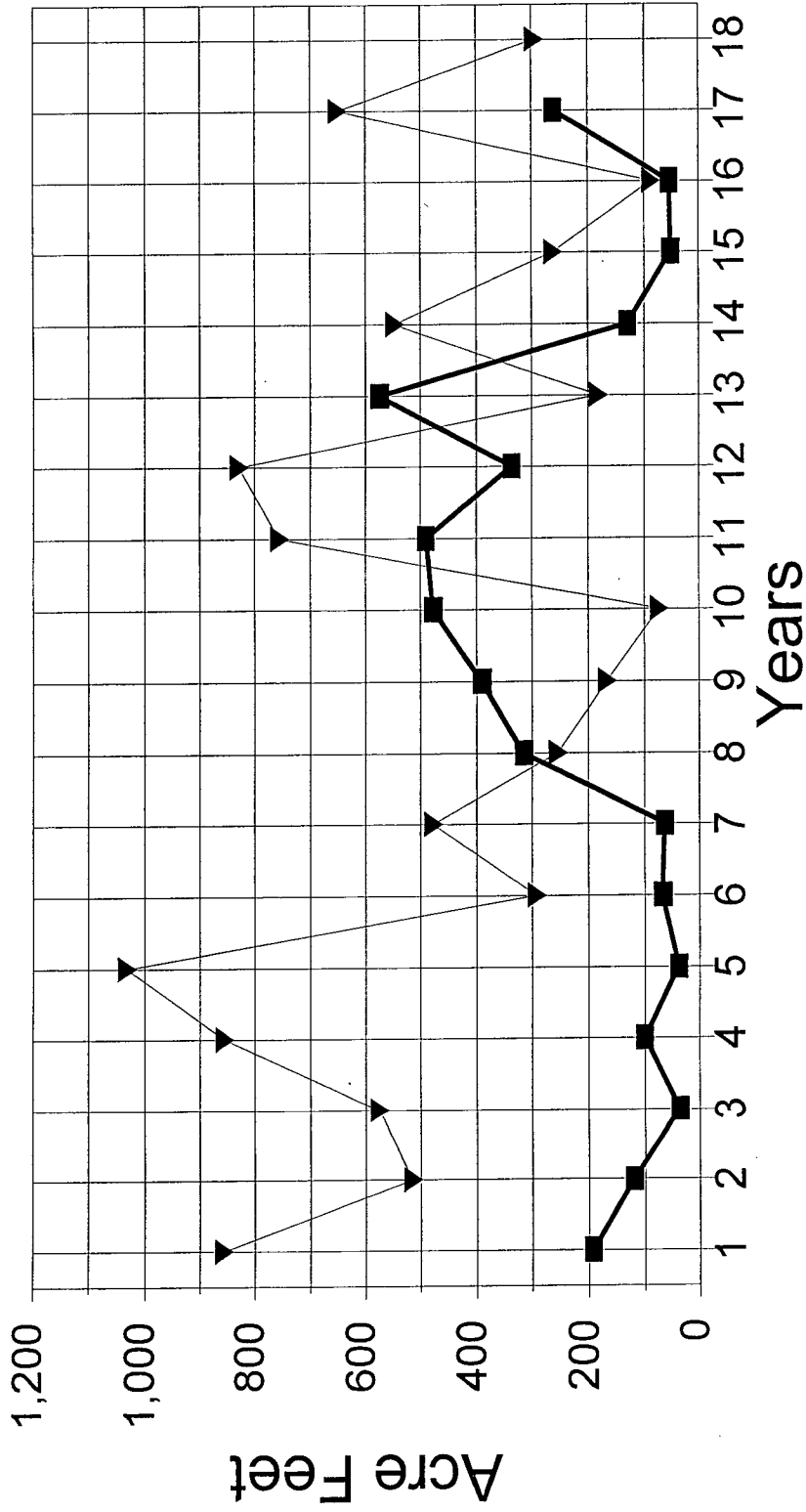


▲ 1962-1979 Average = 1203  
 ■ 1980-1997 Average = 835



# Arikaree River at Haigler Nebraska

## November Flow Water Year

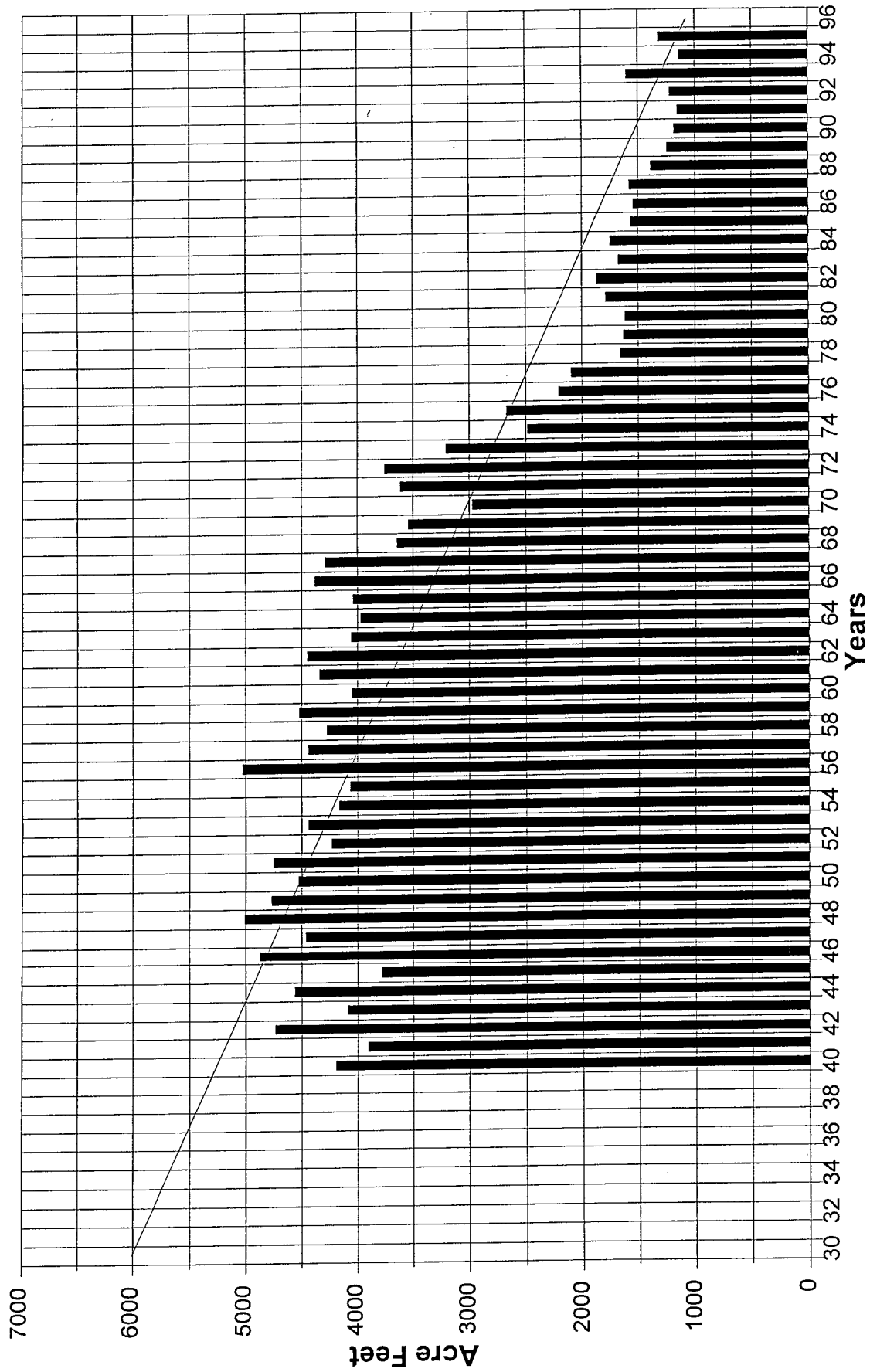


▲ 1962-1979 Average = 484

■ 1980-1997 Average = 217

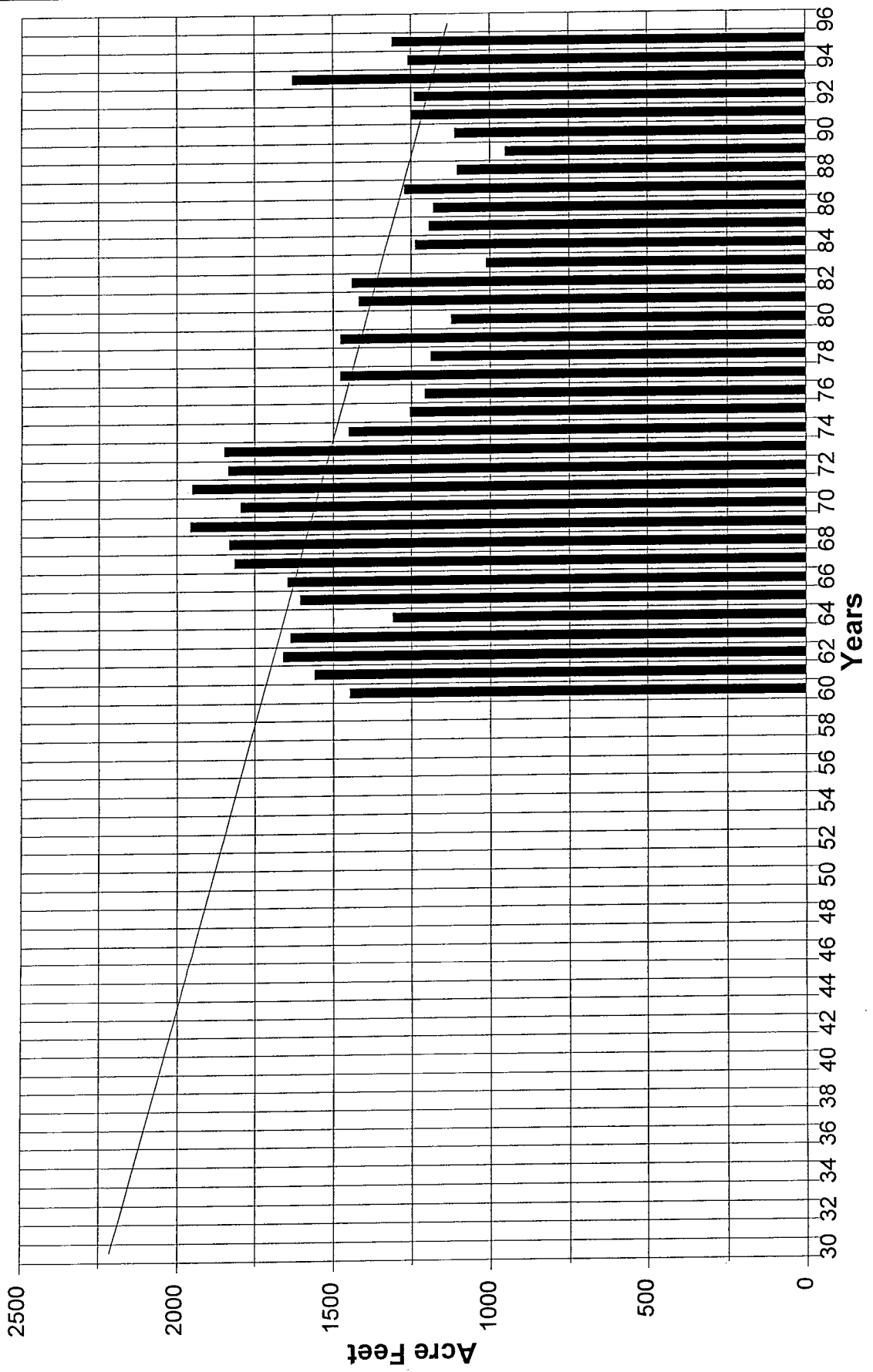
# November Inflow to Reservoirs

Frenchman Creek near Imperial



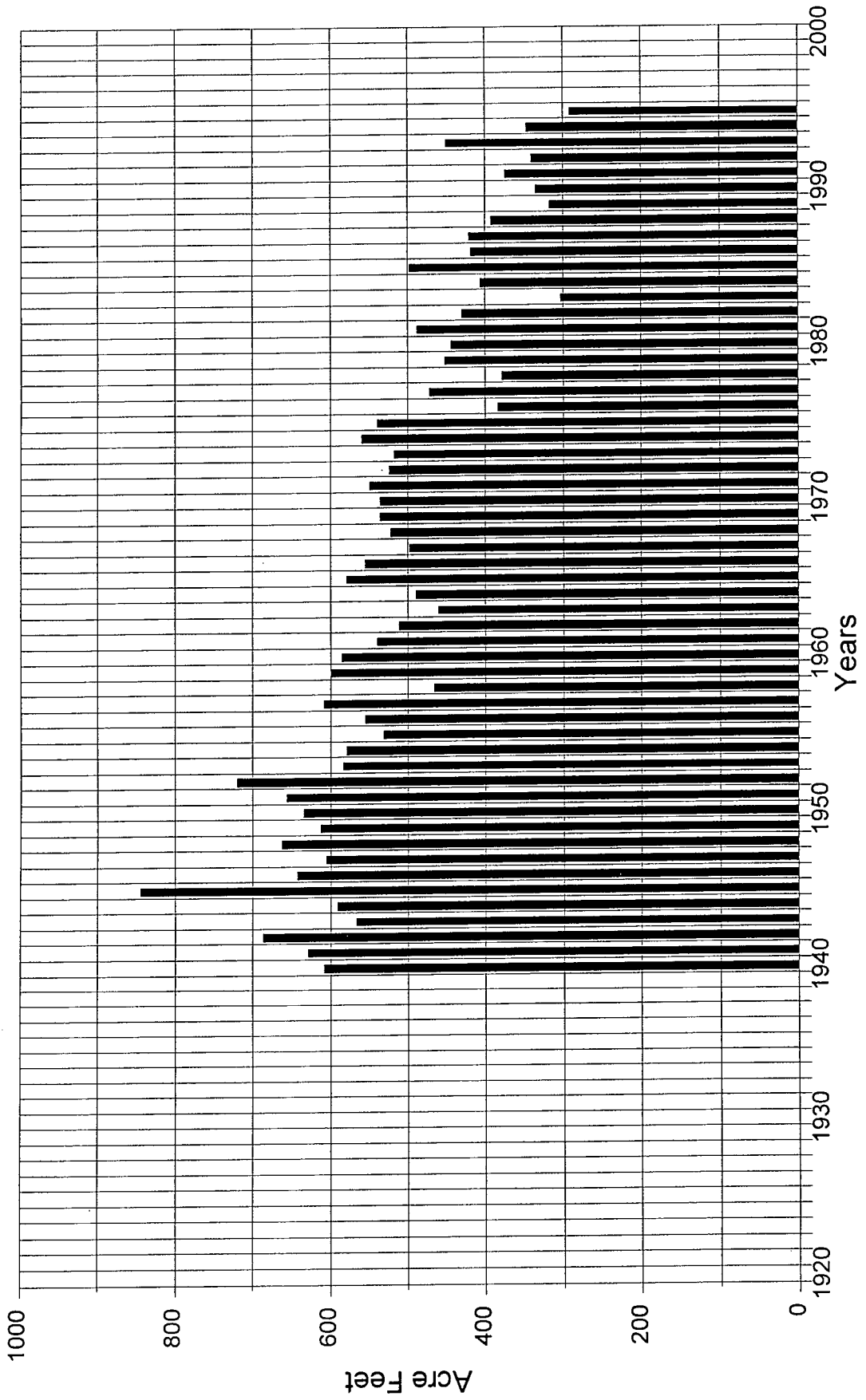
# November Inflow to Reservoirs

Red Willow Crk above Hugh Butler Lake



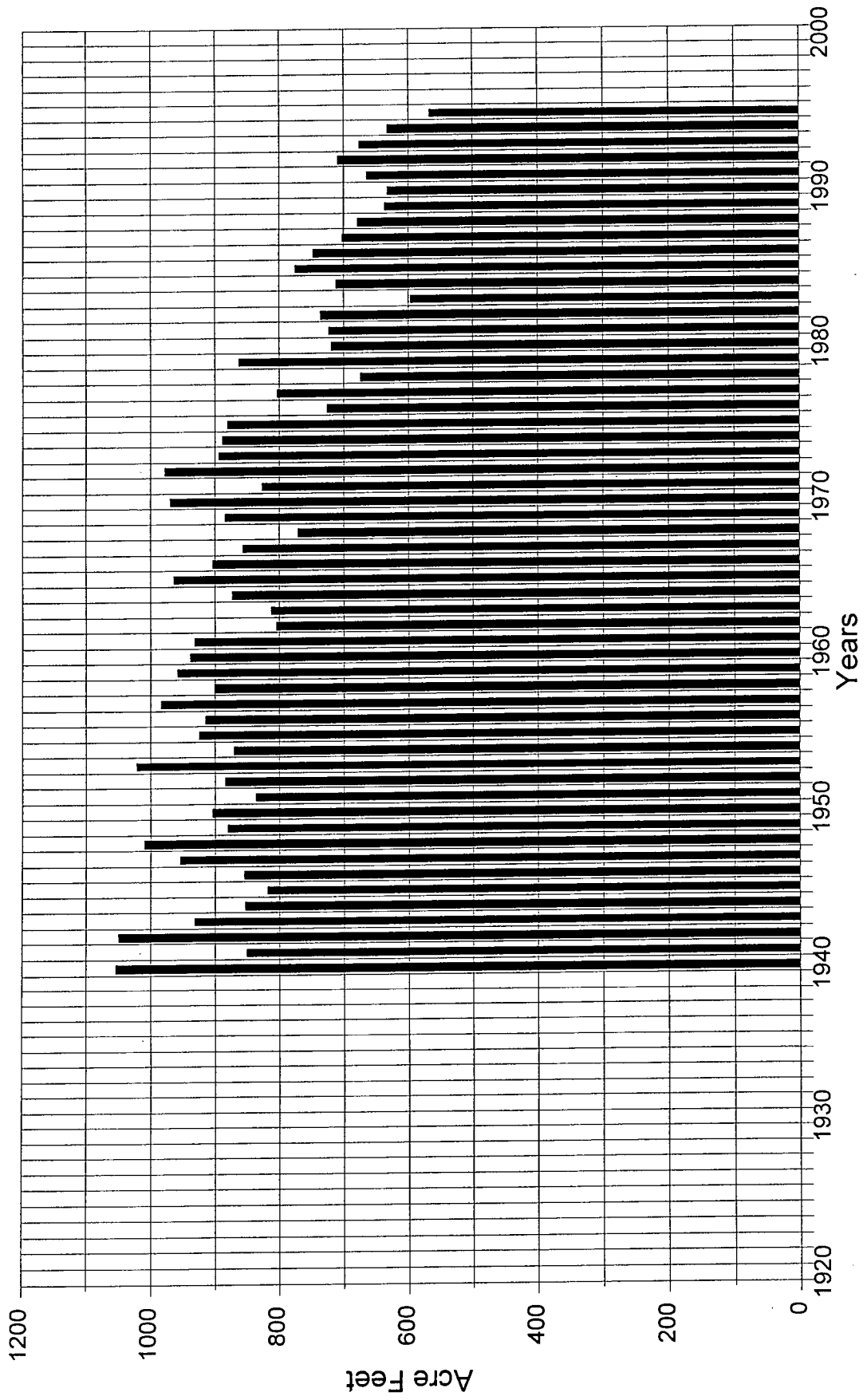
# November Flow

Buffalo Creek nr Haigler



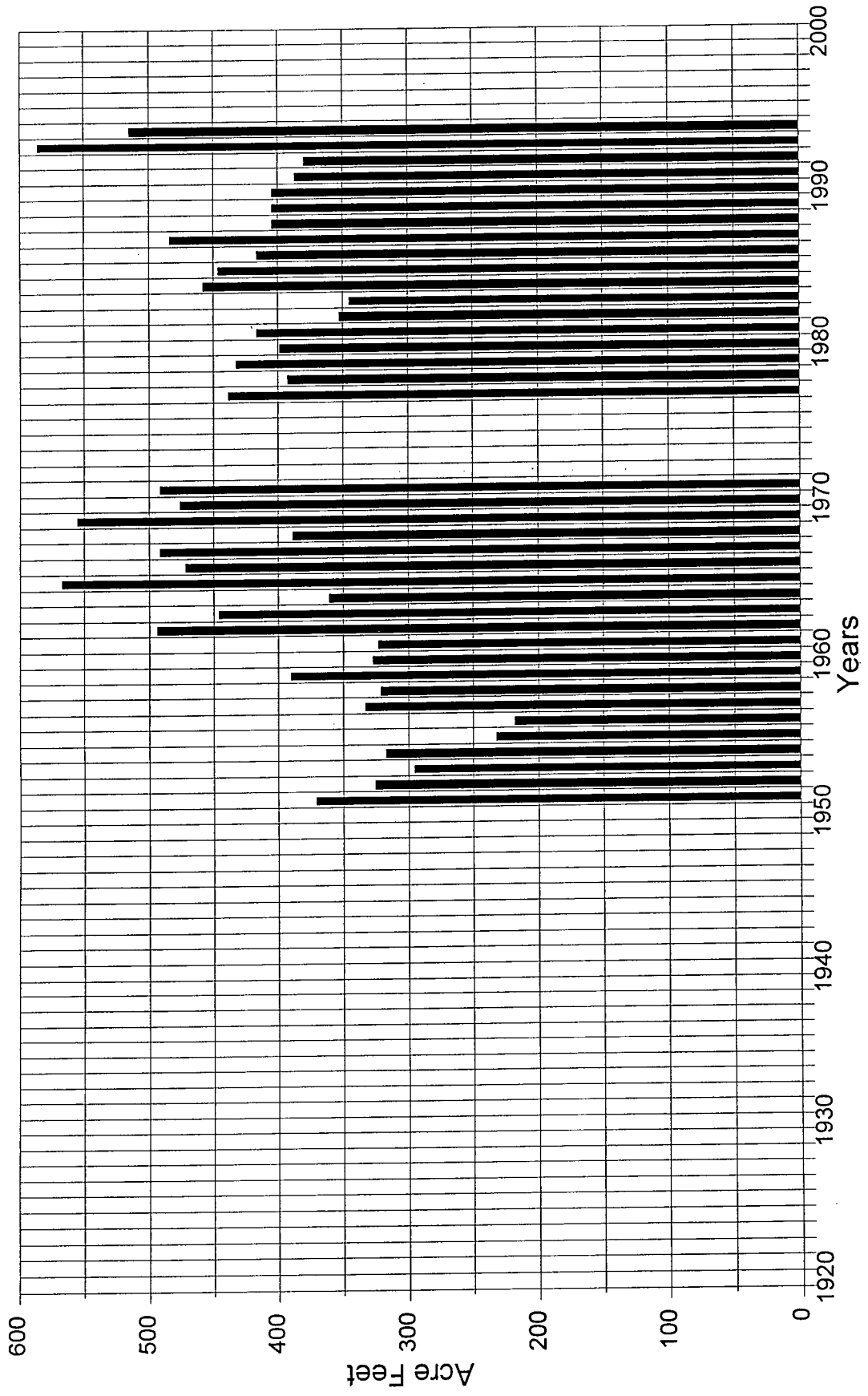
# November Flow

Rock Creek at Parks



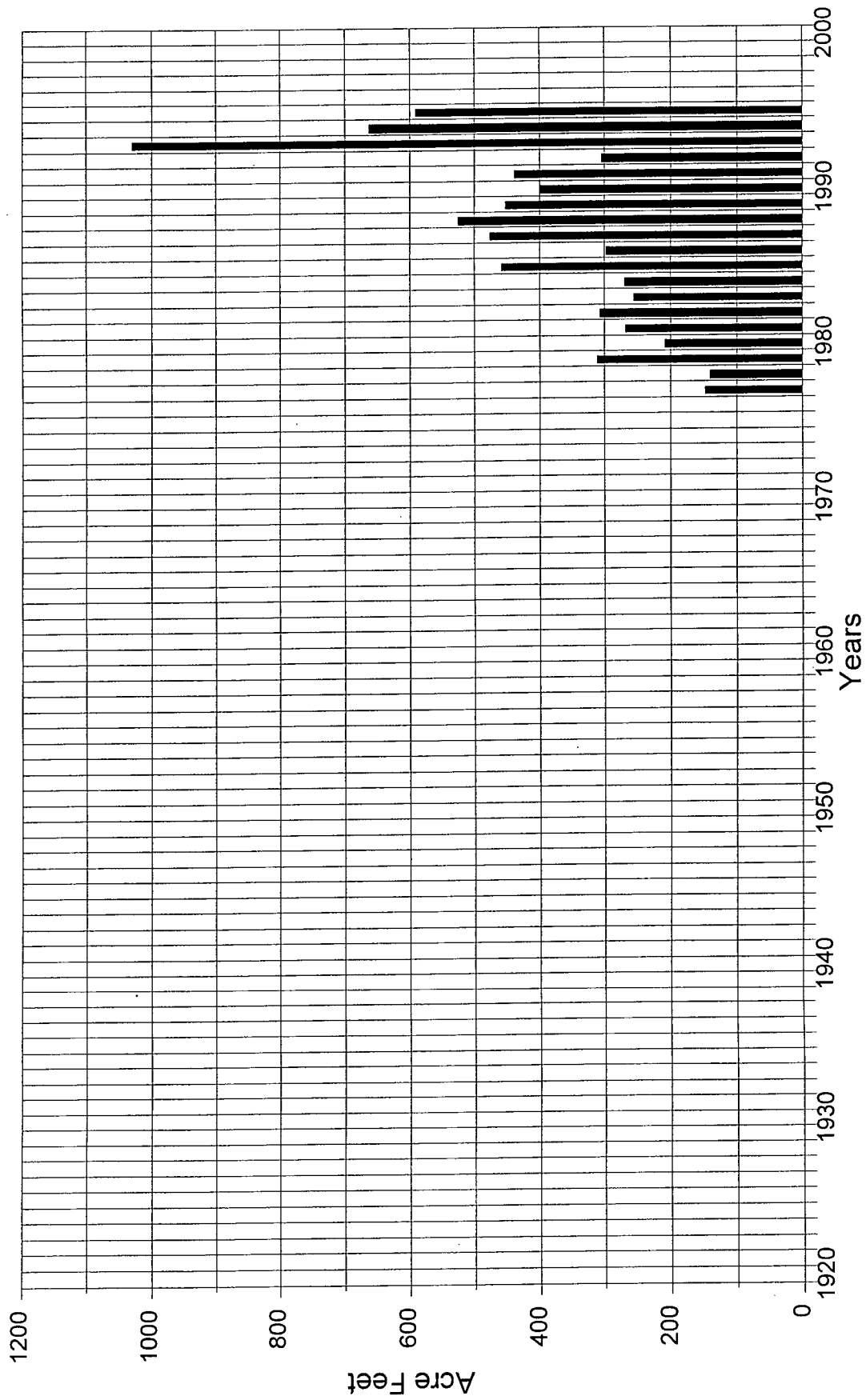
# November Flow

Muddy Creek at Arapahoe

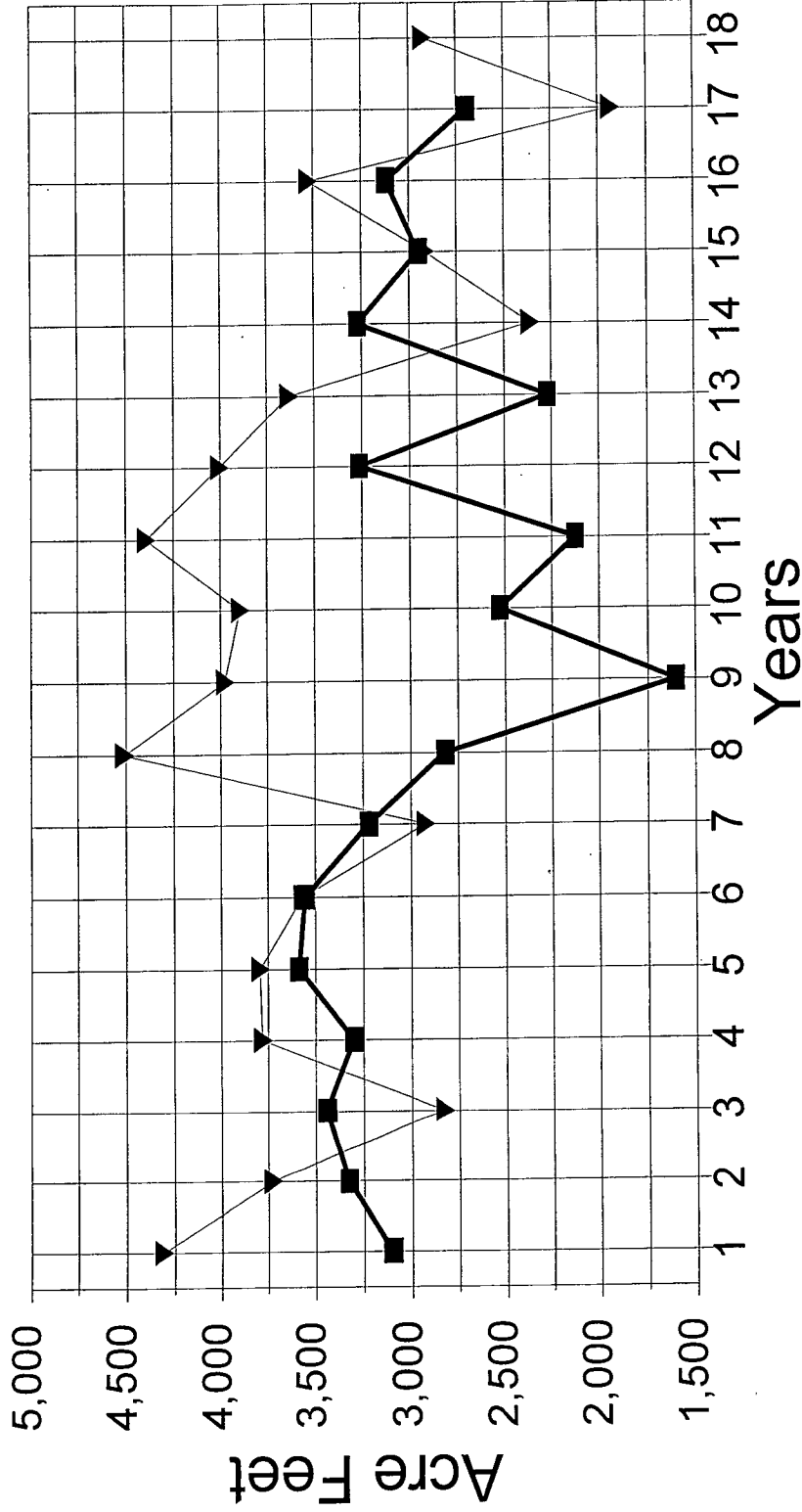


# November Flow

Turkey Creek at Edison



# North Fork Republican River State Line November Flow Water Year

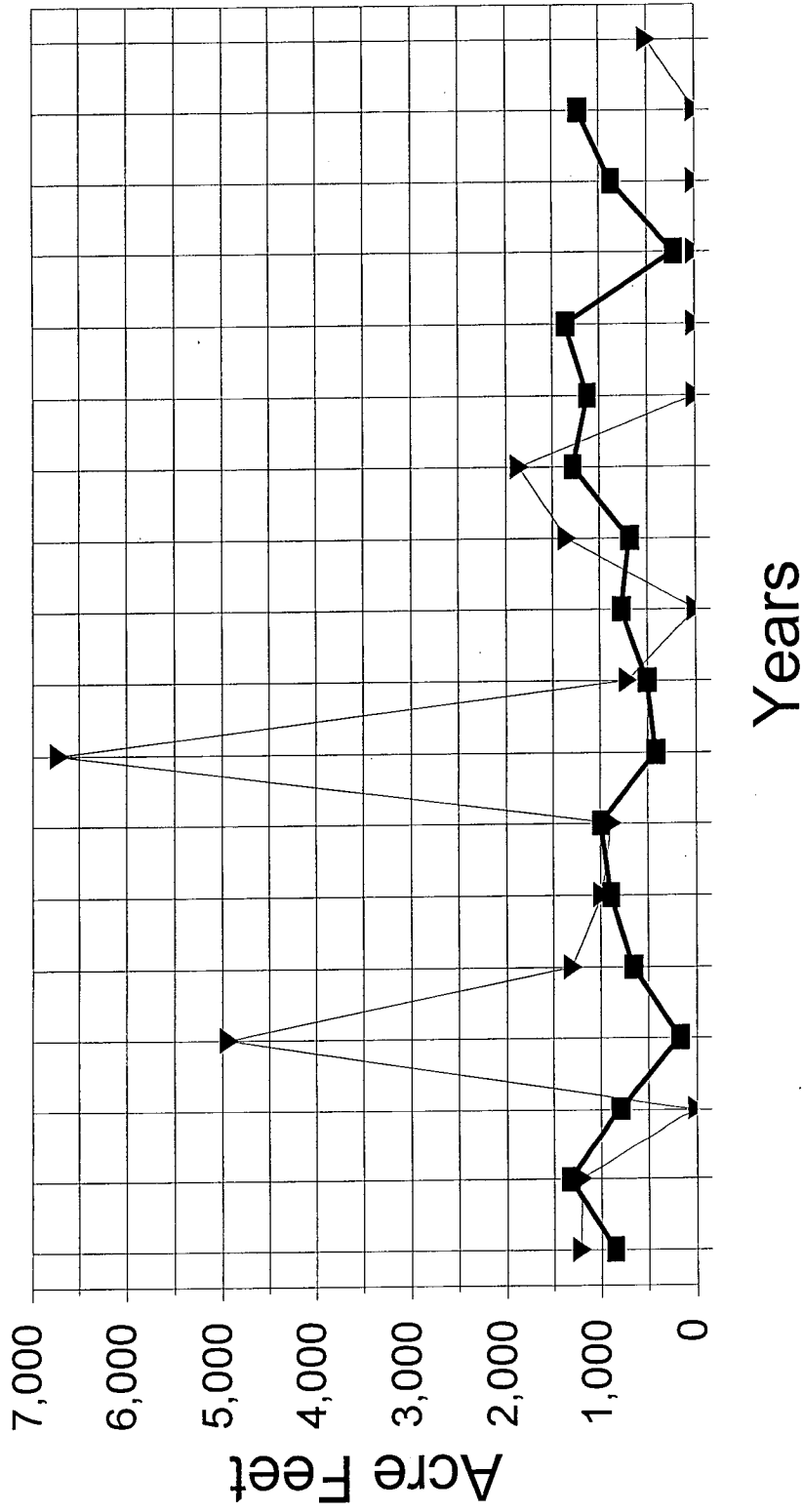


—▲— 1962-1979 Average = 3500

—■— 1980-1997 Average = 2952



# South Fork Republican R. Bendelman November Flow Water Year

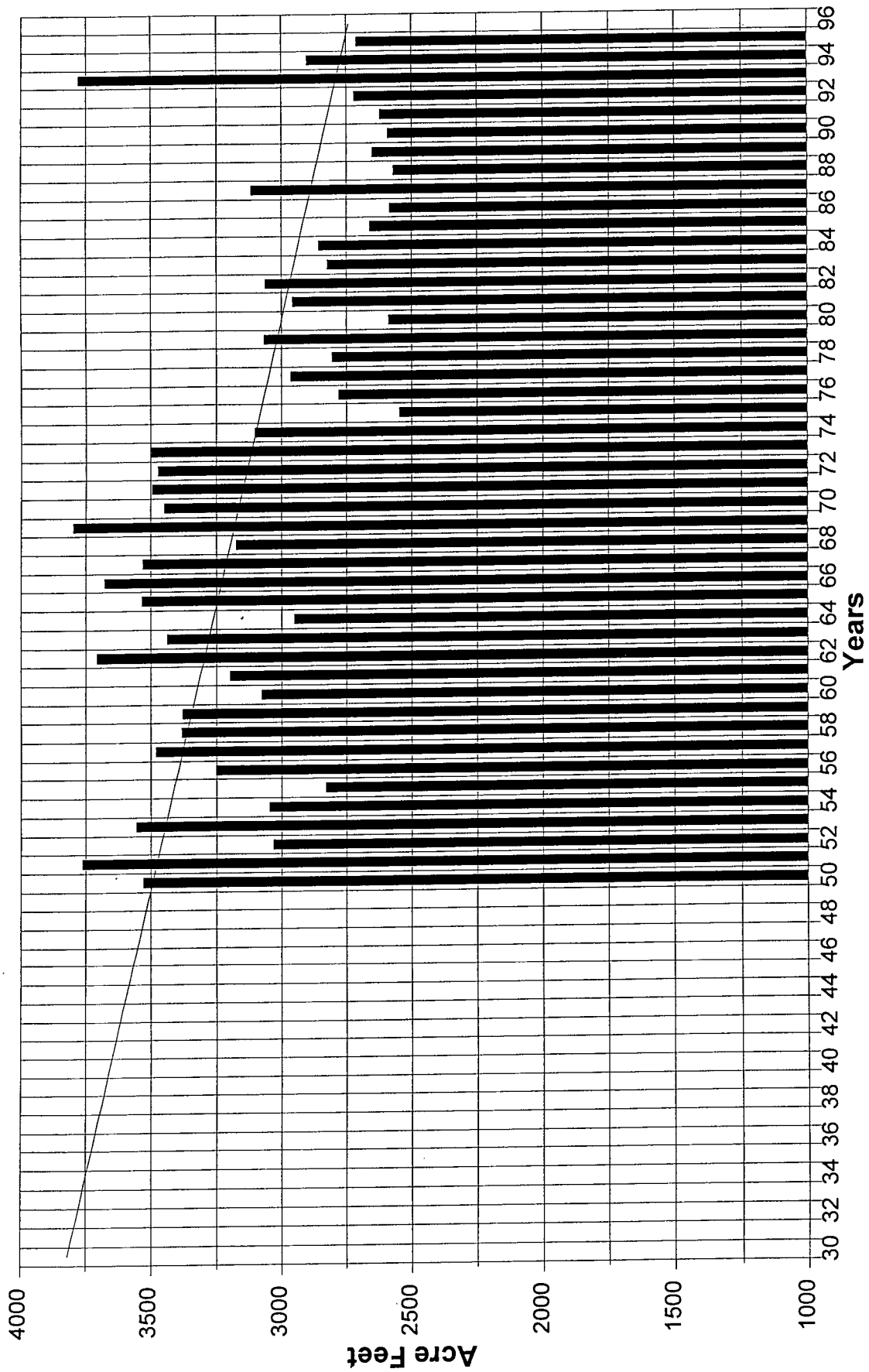


▲ 1962-1979 Average = 1203

■ 1980-1997 Average = 835

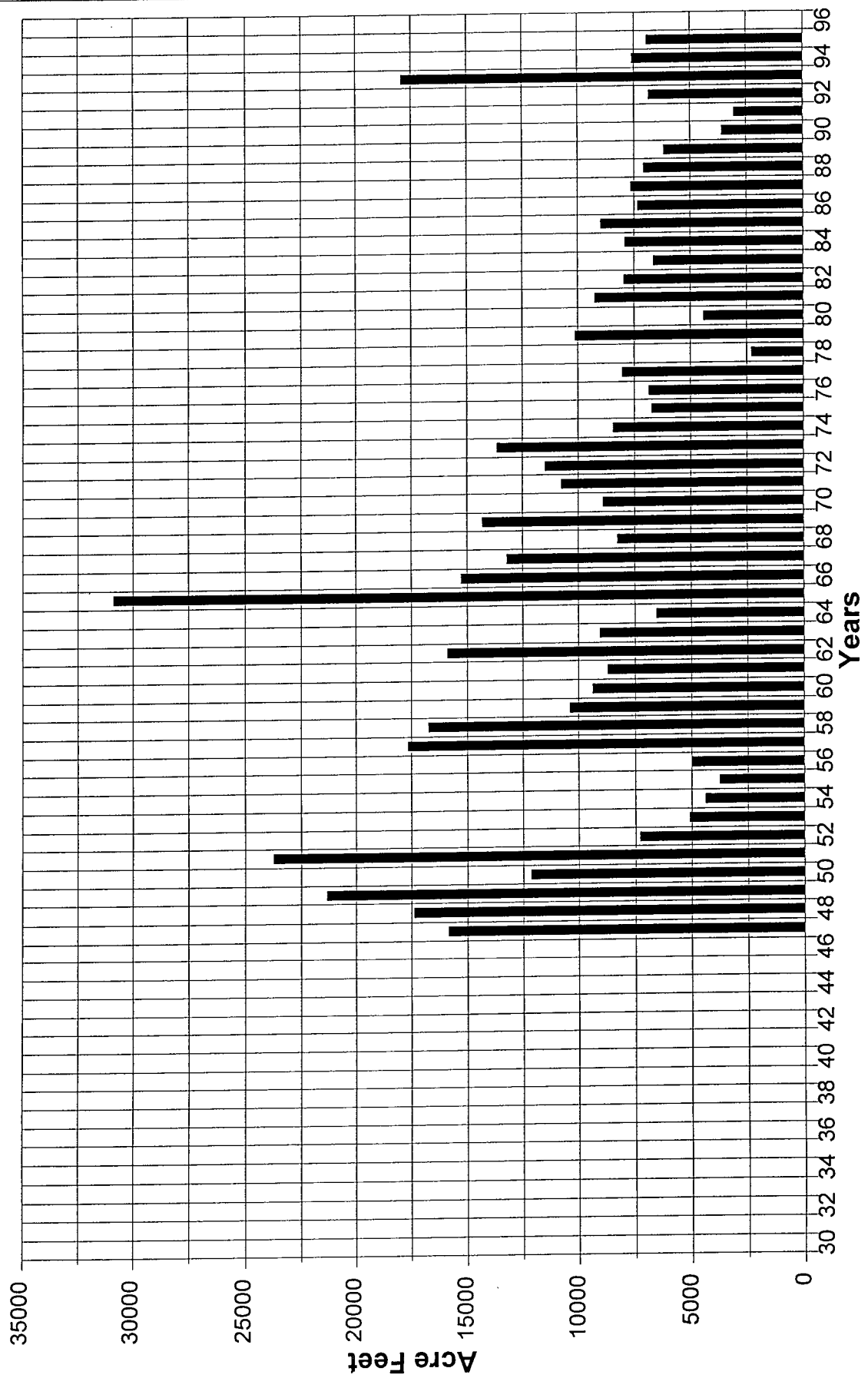
# November Inflow to Reservoirs

Medicine Creek above Harry Strunk Lake



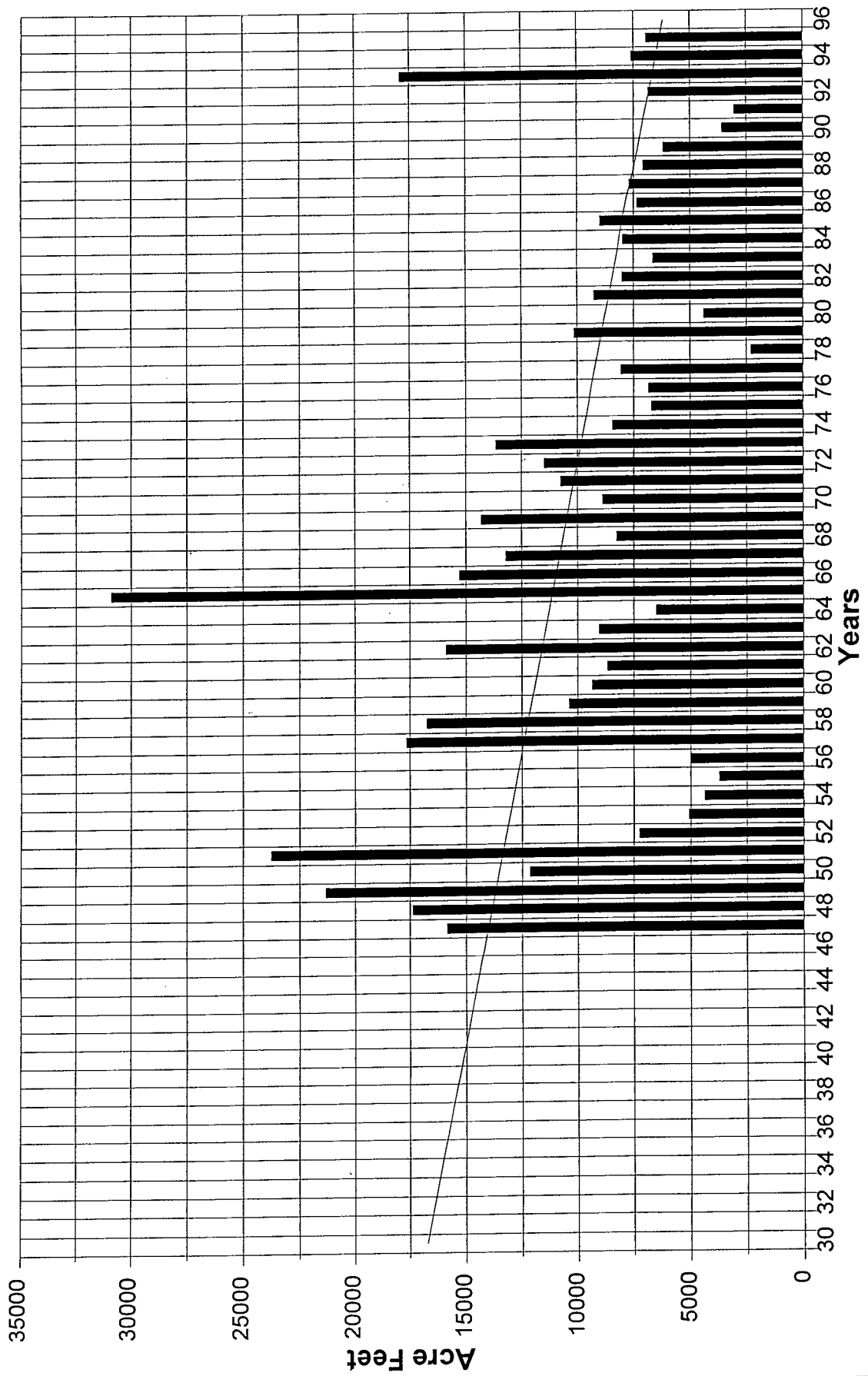
# November Inflow to Reservoirs

Republican River near Orleans



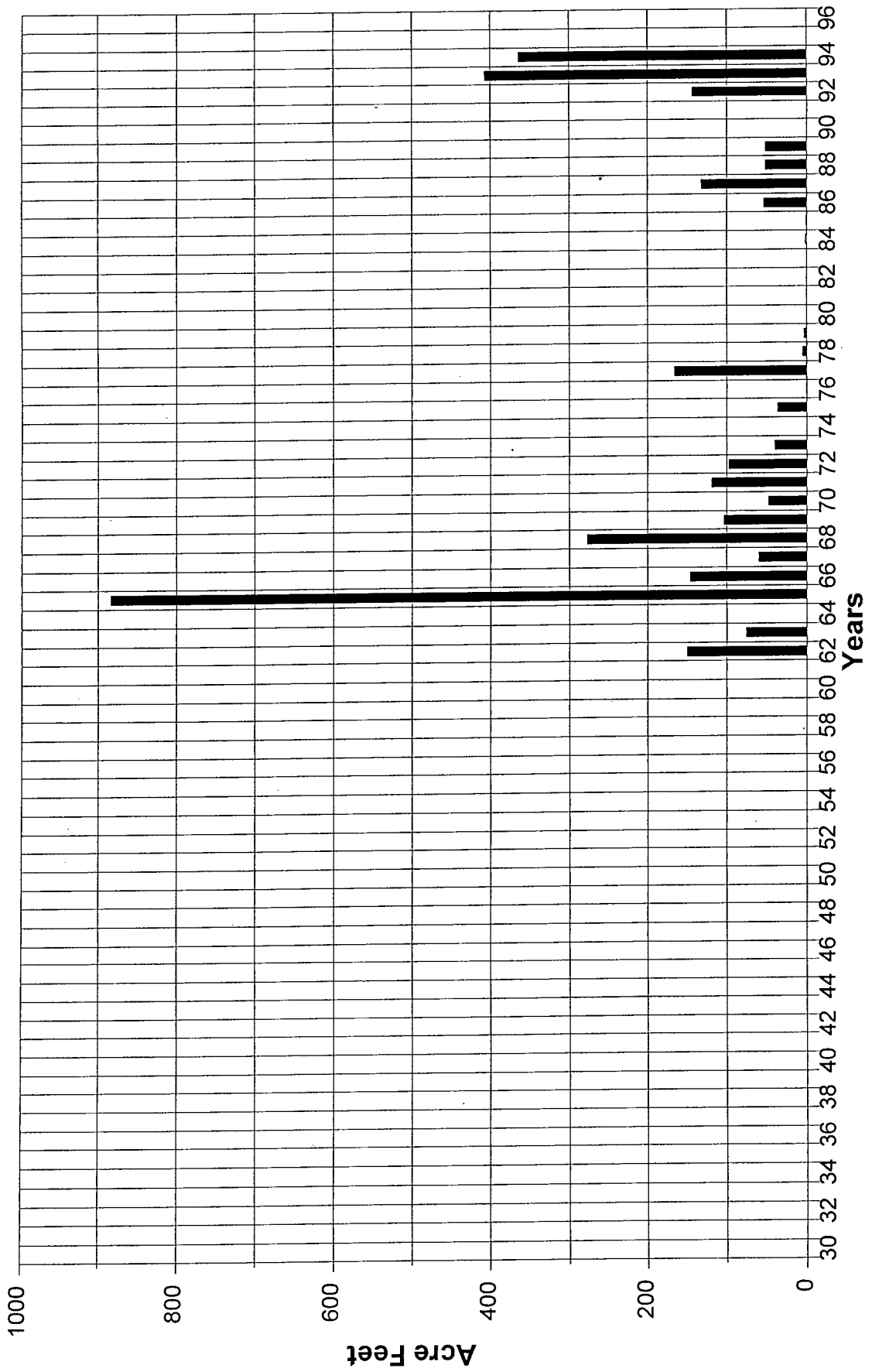
# November Inflow to Reservoirs

Republican River near Orleans



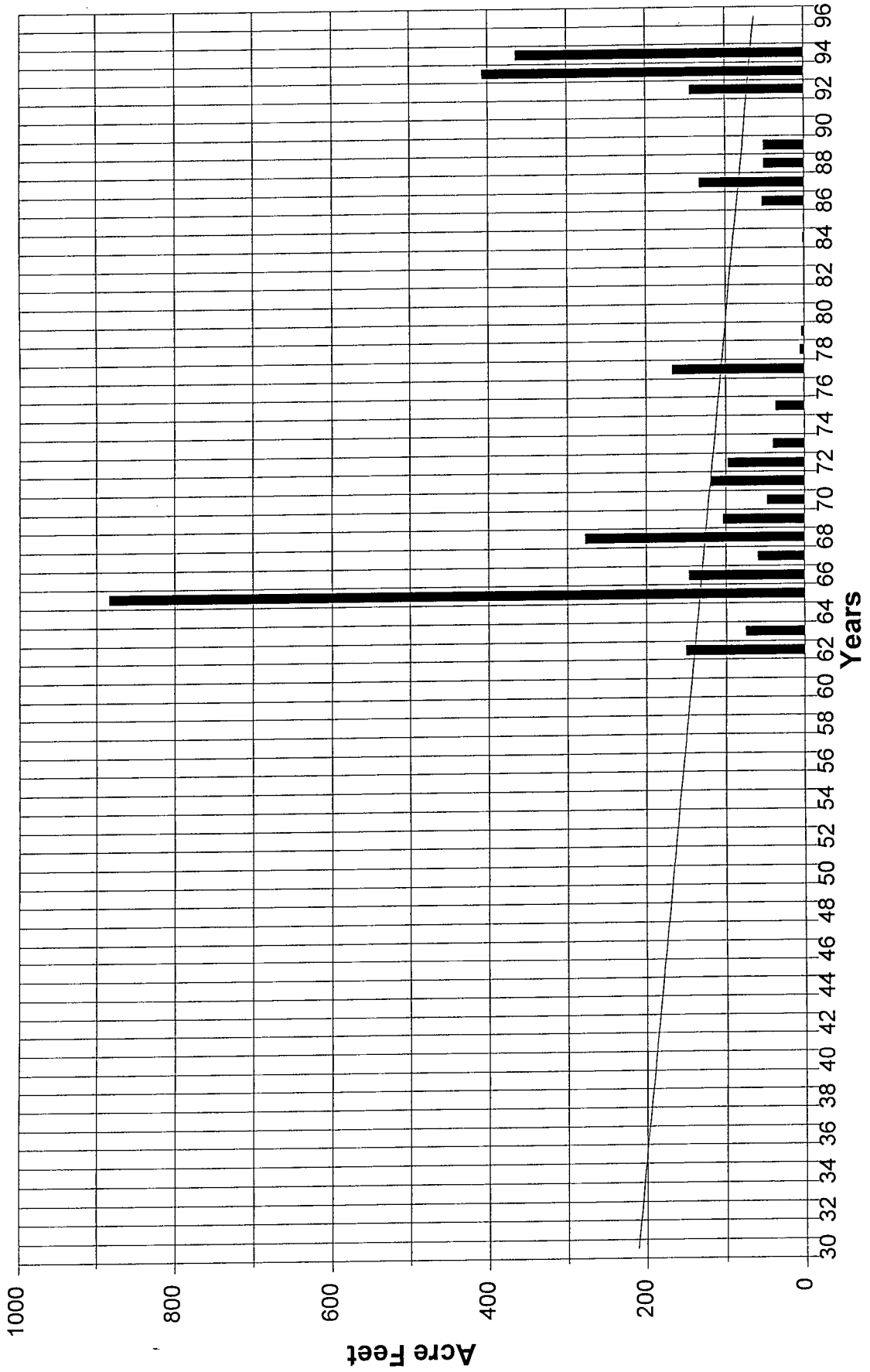
# November Inflow to Reservoirs

Prairie Dg Crk abv Keith Sebelius Lake



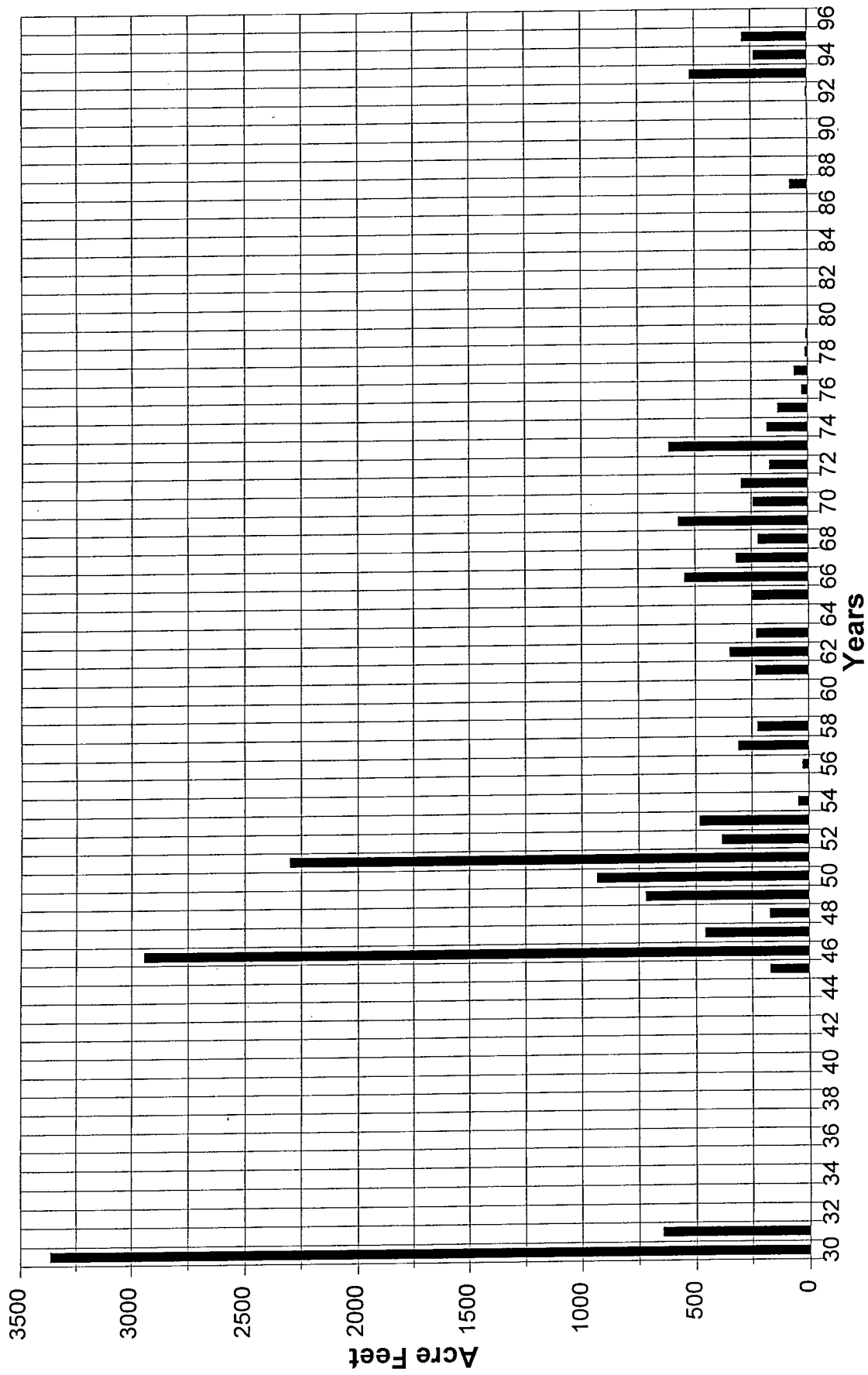
# November Inflow to Reservoirs

Prairie Dg Crk abv Keith Sebelius Lake



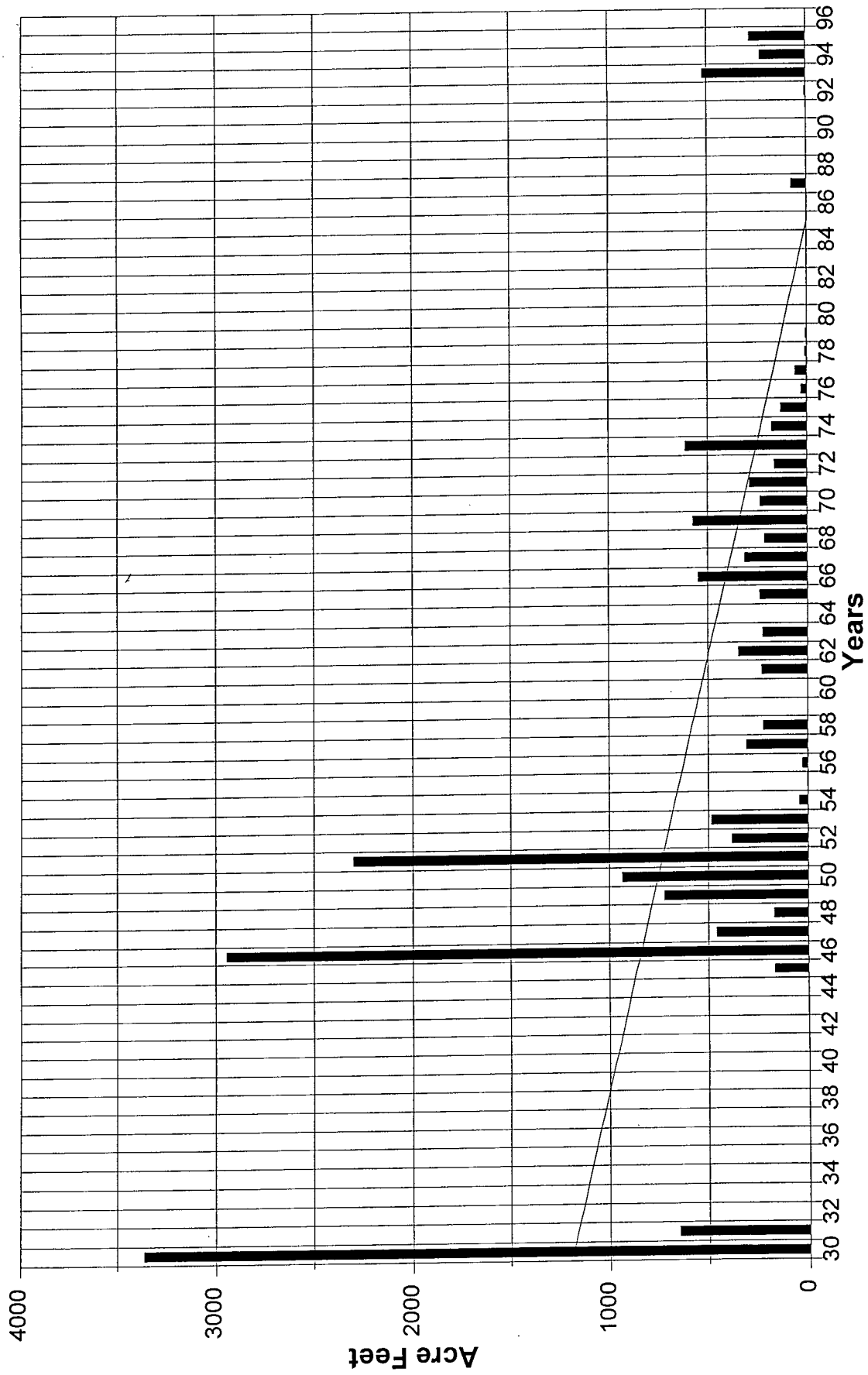
# November Inflow to Reservoirs

Prairie Dog Creek near Woodruff, KS



# November Inflow to Reservoirs

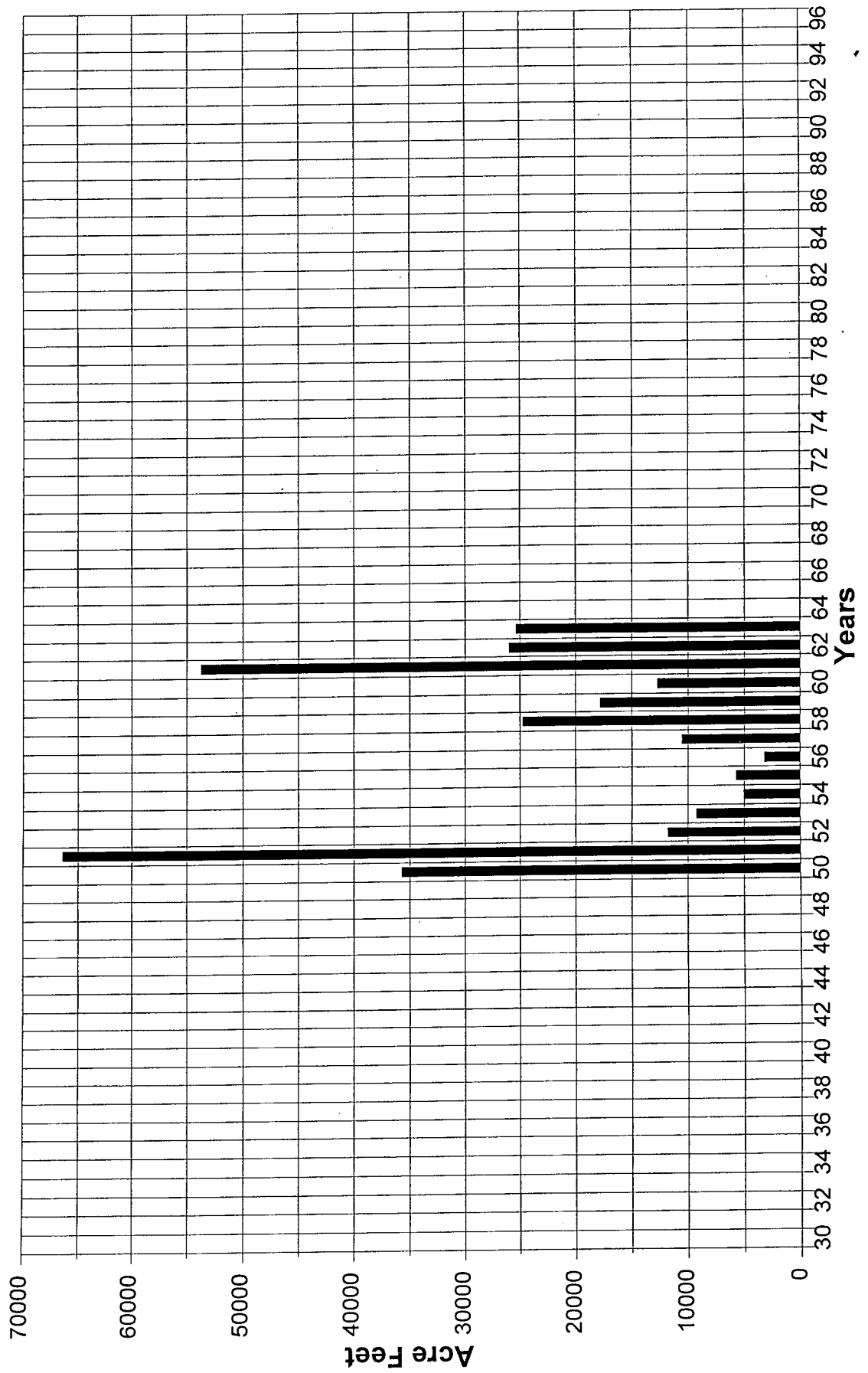
Prairie Dog Creek near Woodruff, KS





# November Inflow to Reservoirs

Republican River at Milford, KS



# November Inflow to Reservoirs

Republican River at Milford, KS

