

INDEX OF DECISIONS
LOWER REPUBLICAN NATURAL RESOURCES DISTRICT
BOARD OF DIRECTORS MEETING
August 14th, 2008

RECEIVED
AUG 22 2008


DEPARTMENT OF
NATURAL RESOURCES

1. Motion #1 by Jim Moore seconded by Matt Harrison to appoint Marlin Murdoch as Director in Sub-district 2. Motion carried.
2. Motion #2 by Matt Harrison seconded by Jim Moore to accept the minutes from the July board meeting. Motion carried.
3. Motion #3 by Brad Wulf seconded by Terry Hoit to accept the July Variance Request minutes. Motion carried.
4. Motion #4 by Brad Wulf seconded by Marlin Murdoch to accept the July treasurer's report as distributed. Motion carried.
5. Motions #5 by Brad Wulf seconded by Jim Moore to have the Republican River Basin Representative approve the RRBC by-laws as presented. Motion carried.
6. Motion #6 by Jay Ziegler seconded by Brian Holtze to approve Casey Hemje's Change in Location of Certified Acres on Contiguous Property. Motion carried.
7. Motion #7 by Jim Moore seconded by Terry Hoit to approve Scot Grams Change in Location of Certified Acres on Contiguous Property. Motion carried.
8. Motion #8 by Brian Holtze seconded by Brad Wulf to approve E. Jean Henke's variance request #63 as presented. Motion carried.
9. Motions #9 by Jay Ziegler seconded by Marlin Murdoch to move the FY2009 Budget as presented to public hearing. Motion carried.
10. Motion #10 by Jim Moore seconded by Matt Harrison set Budget Hearing date for September 11th at 7 p.m. Motion carried.
11. Motion #11 by Brad Wulf seconded by Brian Holtze to set Final Tax Request Hearing for September 11th at 7:10 p.m. Motion carried.
12. Motion #12 by Jim Moore seconded by Brian Holtze to approve the Rural Water treasurer's report as presented. Motion carried.
13. Motion #13 by Jim Moore seconded by Marlin Murdoch to Roger Nelson as NARD Voting Delegate and Nelson Trambly as NARD Voting Alternate. Motion carried.
14. Motion #14 by Brad Wulf seconded by Terry Hoit to approve the Cost Share Time Extensions as presented. Motion carried.

H570
W447

Jeff Swanson
Joe Vavricka

October 17, 2008
October 25, 2008



Lower Republican Natural Resources District

IN REFERENCE TO APPLICATION OF: - E. Jean Henke

Case No.: 63

ORDER

This matter came on to be heard on the 14th day of August at 7:00 p.m before the Board of Directors of the Lower Republican Natural Resources District on the application of E. Jean Henke. The hearing was held in duly convened session of the board, with Nelson Trambly serving as hearing examiner.

Testimony was adduced and various exhibits were received regarding the facts and circumstances concerning said application, and upon consideration of the same,


IT IS ORDERED as follows:

*The Lower Republican NRD Board of Directors Approved your Variance
To combine Pools*

LOWER REPUBLICAN NATURAL
RESOURCES DISTRICT,

By: _____
Chairperson of the Board of Directors.

Enclosure: LRNRDFMP-908.doc
Index of Decision

"This institution is an Equal Opportunity Provider." 

RECEIVED JUL 23

Exhibit 1
Variance Request

Request for Variance
of the Rules and Regulations of the
Lower Republican Natural Resources District

Name: E. Jean Henke

Address: 3407 Lakeview Drive

City, State, Zip: Kearney, NE 68847

Telephone: op - Jim or Gary Stoeling

Legal: Township: 2 Range: 19 Section: 20 County: Harlan

For Office Use Only: Variance	
Date Received:	<u>July 23, 2008</u>
Request Number:	<u># 63</u>

I hereby request a variance of Rule Number: _____

Reason for requesting variance: 1032

To combine pool (67.1 ac) + pool 1033 (48.1)
115.2 ac - Well associated with each pool
has water all 115.2 acrs.

E. Jean Henke
Signature

7-22-08
Date

You are encouraged to attach any relevant information or maps to this request.

The LRNRD Board of Directors:

Approves

Denies

Michael Clements
Signature of LRNRD Representative

General Manager
Title

8-14-08
Date

Notice: Pursuant to Neb. Rev. Stat. Section 28-915.01, any person who knowingly makes a false statement or affirms the truth of a statement to mislead a public servant in performing his or her official functions shall be guilty of a class I misdemeanor.

CERTIFICATION OF ACRES

LRNRD NO

1032

1
5730

Owner Name: E Jean Henke

Owner Address: 3407 Lakeside Dr

Kearney, Nebr 68847

Operator Name: Gary & James Stalling

Operator Address: 10904 708 Rd Orleans, Nebr 68966

Corrections: _____

Field Information:

<u>Township</u>	<u>Range</u>	<u>Section</u>	<u>Sub Section</u>	<u>County</u>
<u>2</u>	<u>19</u>	<u>20</u>	<u>NE 1/4 NW 1/4</u>	<u>Harlan</u>

<u>FSA Farm</u>	<u>Tract NO.</u>	<u>FSA Field NO.</u>	<u>Field Irrigated Acres</u>	<u>Year Last Irrigated</u>
<u>410</u>	<u>T-1177</u>	<u>1A-1B</u>	<u>67.1</u>	<u>2004</u>

Is Surface Water used to irrigate this field? Circle One Yes No Permit No. _____

of Acres Gravity Irrigated 67.1 # of Acres Pivot Irrigated -

Other Irrigation Type Used - # Of Acres Irrigated by Other -

Well Information: Wells used to irrigate acres reported above

1. Well Registration No.:	<u>G-060553</u>	Field Name:	_____
Meter Serial No.:	<u>73-2-10004</u>	Gallons Per Minute:	<u>1000</u>
Well Depth:	<u>48</u>	Registration Date:	<u>7-28-86</u>

original: 9-23-78

Use the back of this certification form for additional wells that irrigate the above mentioned field.

I certify that the acres indicated on the attached map are the acres I currently irrigate or have irrigated in the past and understand that this report, upon verification, will be used for future allocations.

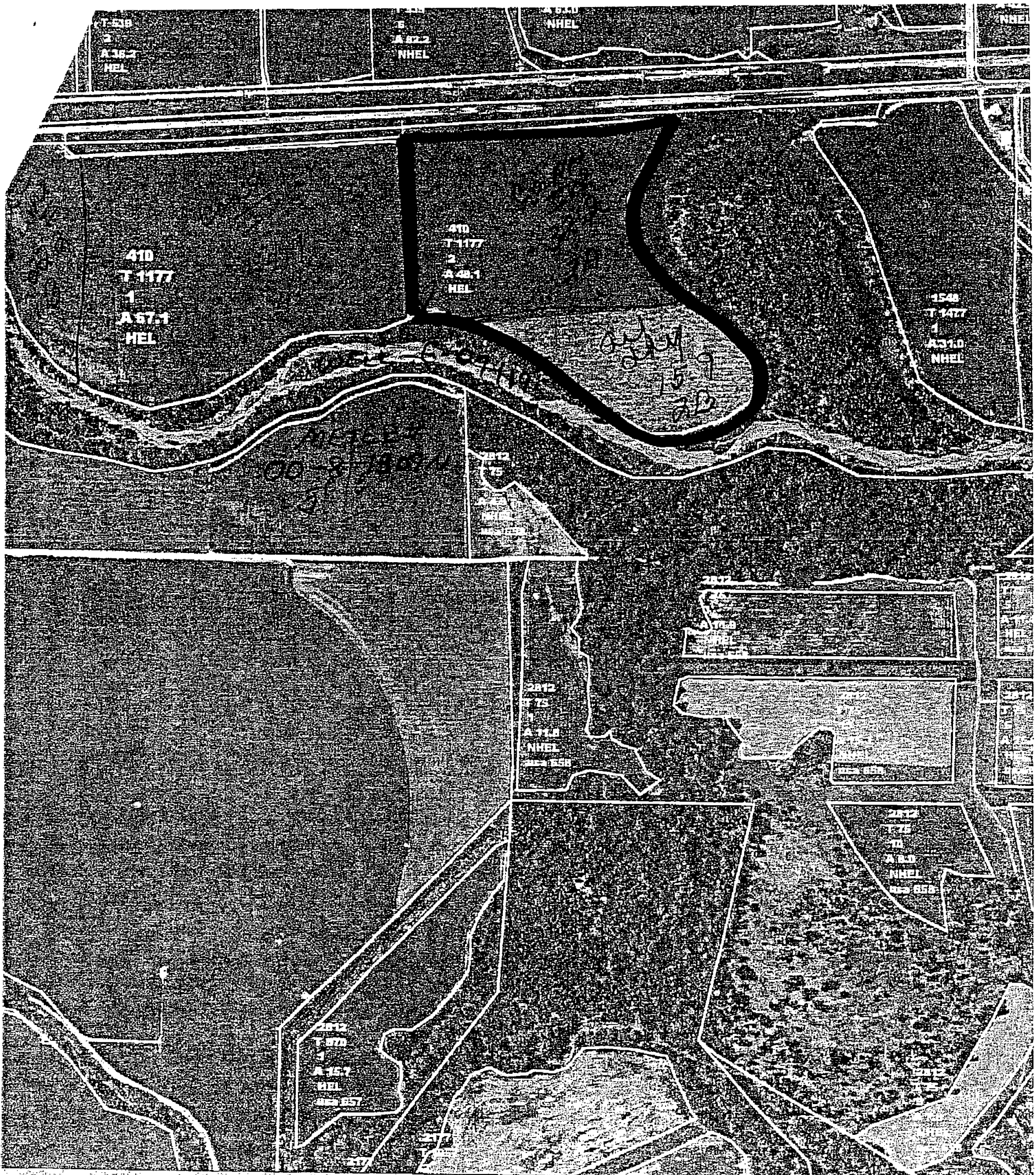
X E Jean Henke
Signature

9-27-04
Date

Kristen A. Cox
LRNRD Representative

9-28-04
Date

3-14-05
20



United States Department of Agriculture

T-2-N R-19-W
Section 20

Farm Service Agency

HARLAN COUNTY



May 21, 2004

CERTIFICATION OF ACRES

LRNRD NO

1033

1

Owner Name: E Jean Henke

Owner Address: 3407 Lakewood Dr

Kearney Nebr 68847

Operator Name: Cary & James Steffing

Operator Address: 10904 708 Rd Orleans Nebr 68966

Corrections: _____

Field Information:

Township	Range	Section	Sub Section	County
<u>2</u>	<u>19</u>	<u>20</u>	<u>NE 1/4 NW 1/4</u>	<u>Haskell</u>


FSA Farm	Tract NO.	FSA Field NO.	Field Irrigated Acres	Year Last Irrigated
<u>410</u>	<u>T-1177</u>	<u>2A-2B</u>	<u>48.1</u>	<u>2004</u>

Is Surface Water used to irrigate this field? Circle One Yes No Permit No. _____

of Acres Gravity Irrigated ~~67.7~~ 48.1 # of Acres Pivot Irrigated -

Other Irrigation Type Used - # Of Acres Irrigated by Other -

5730
7006



Well Information: Wells used to irrigate acres reported above

1. Well Registration No.: <u>G-074195</u>	Field Name: _____
Meter Serial No.: <u>00-2-120941</u>	Gallons Per Minute: <u>700</u>
Well Depth: <u>47</u>	Registration Date: <u>12-6-91</u>

Use the back of this certification form for additional wells that irrigate the above mentioned field.

I certify that the acres indicated on the attached map are the acres I currently irrigate or have irrigated in the past and understand that this report, upon verification, will be used for future allocations.

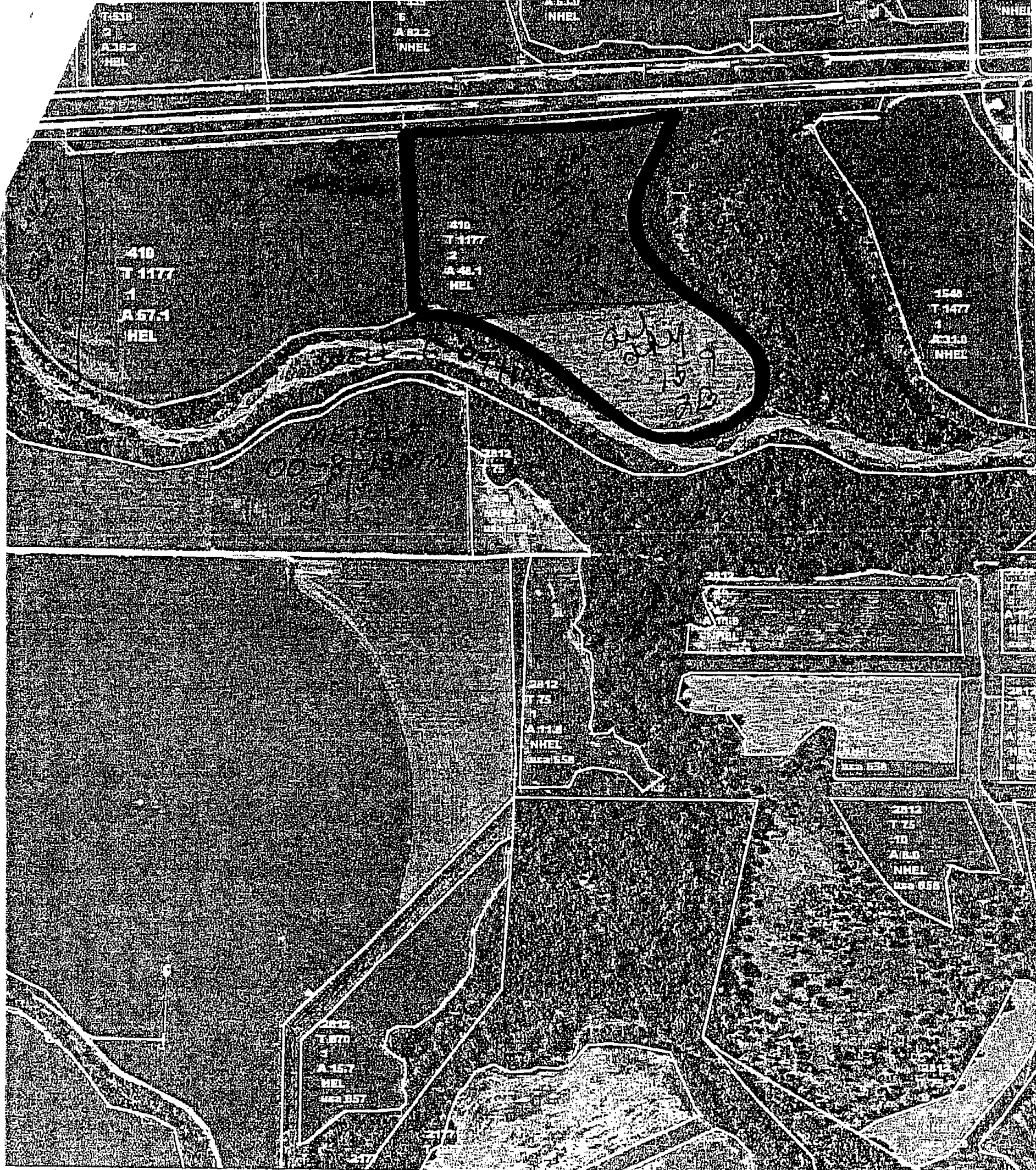
X E. Jean Henke
Signature

9-22-04
Date

Kristen L. Poe
LRNRD Representative

9-28-04
Date

3-14-05
M




United States Department of Agriculture


T-2-N R-19-W
Section 20

Farm Service Agency

HARLAN COUNTY




May 21, 2004



T-2-N R-19-W
Section 20

United States Department of Agriculture

Farm Service Agency

HARLAN COUNTY 

July 21, 2004