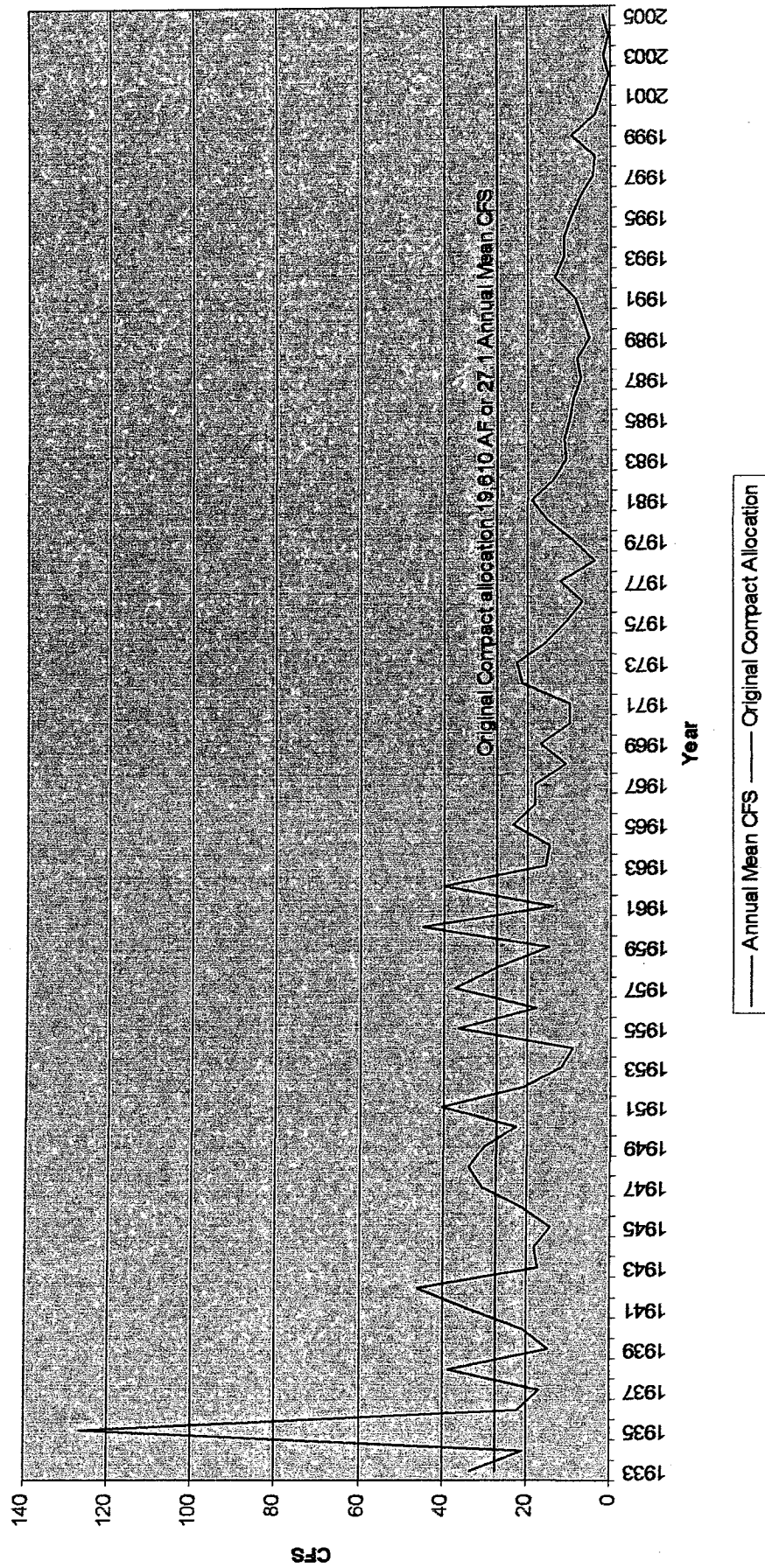


Republican River Basin Stream gaging data


USGS and DWR/DNR gaging
stations

1930 to 2005

**Arikaree River Near Haigler
1933 to 2005
Compact Station**

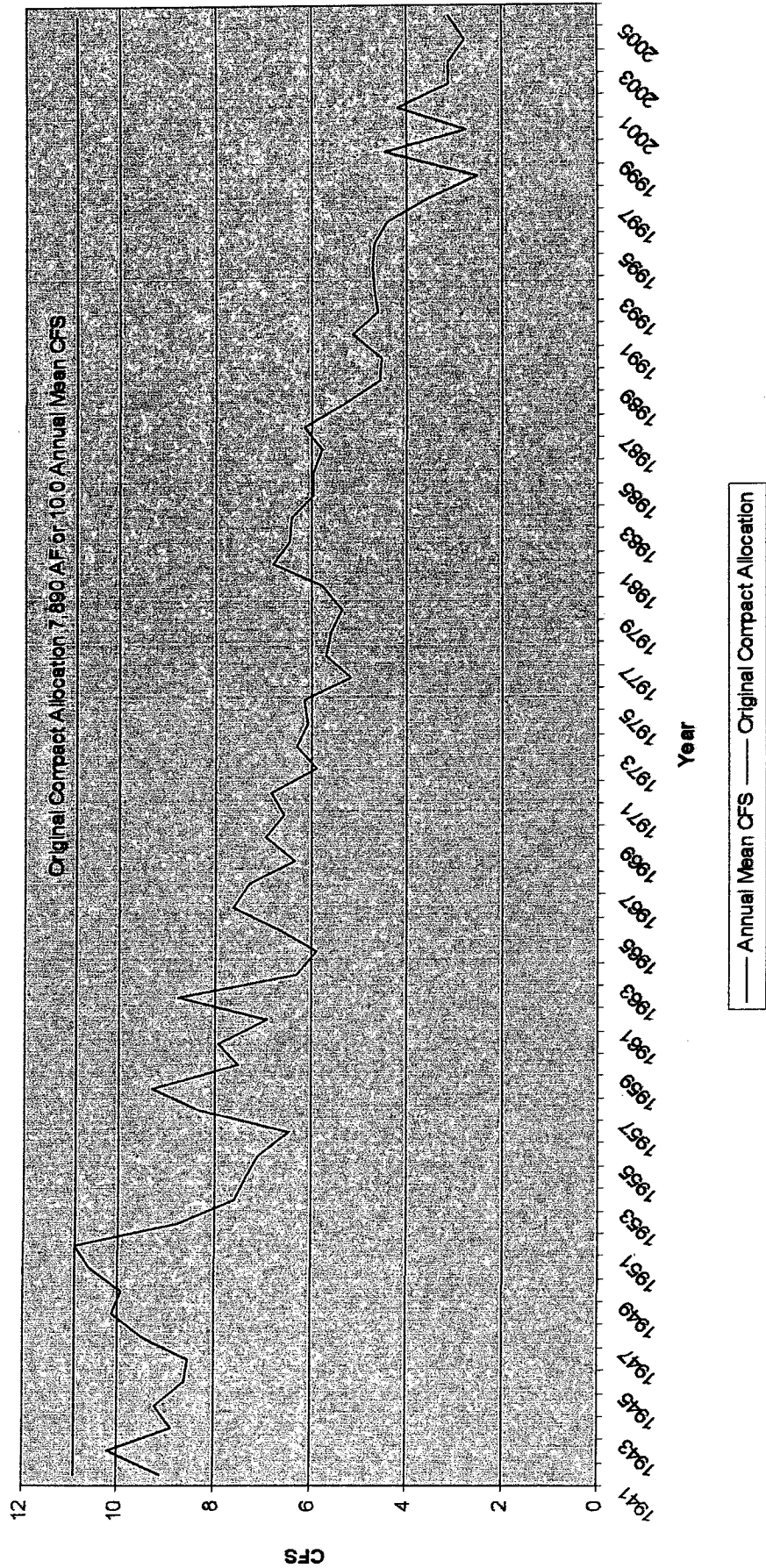


**N FK Republican River At Co-Ne State Line
1936 to 2005
Compact Station**




— Annual Mean CFS — Original Compact Allocation

**Buffalo Creek Near Haigler
1941 to 2005
Compact Station**

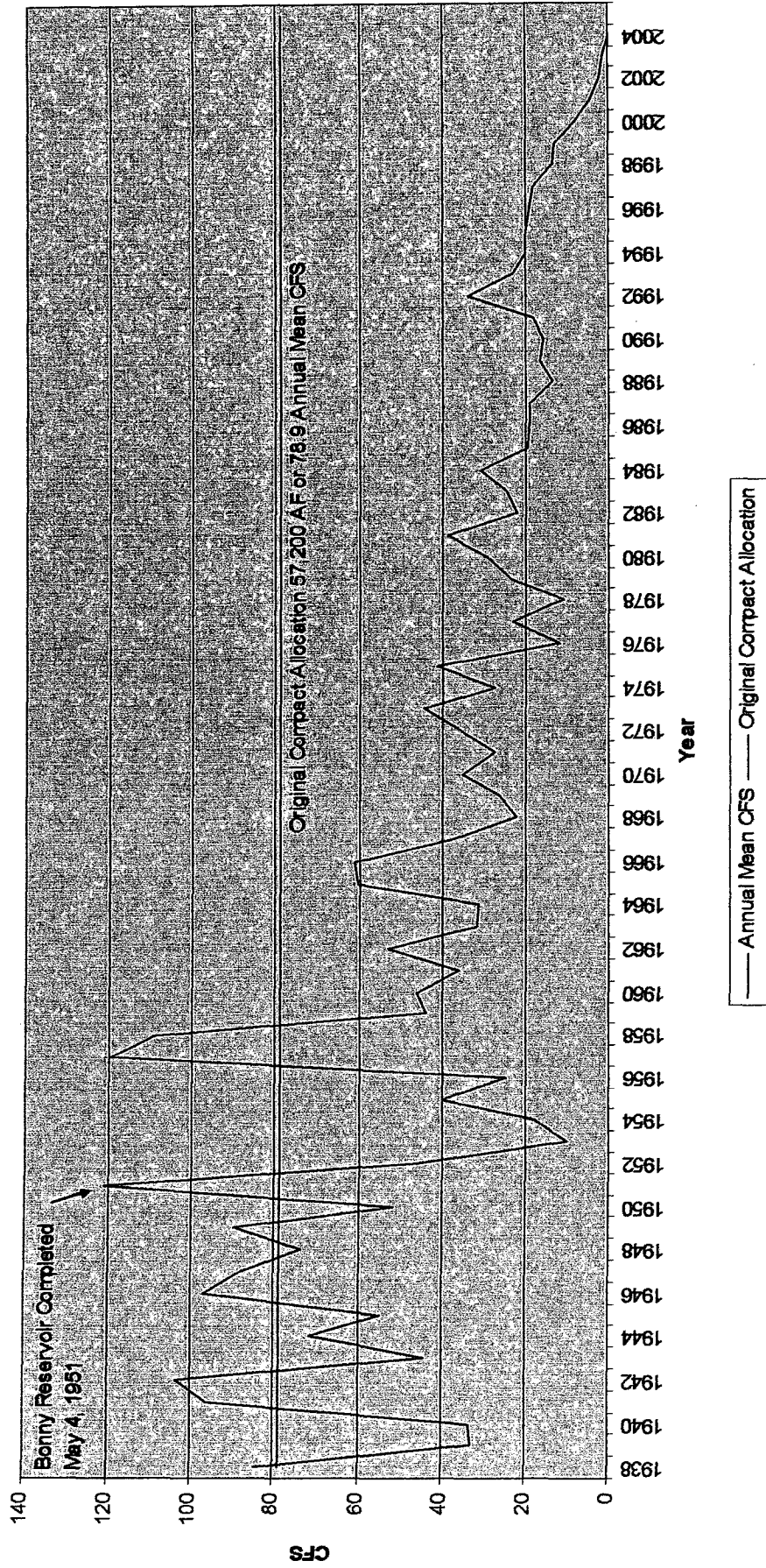


**Rook Creek At Parks NE
1941 to 2005
Compact Station**

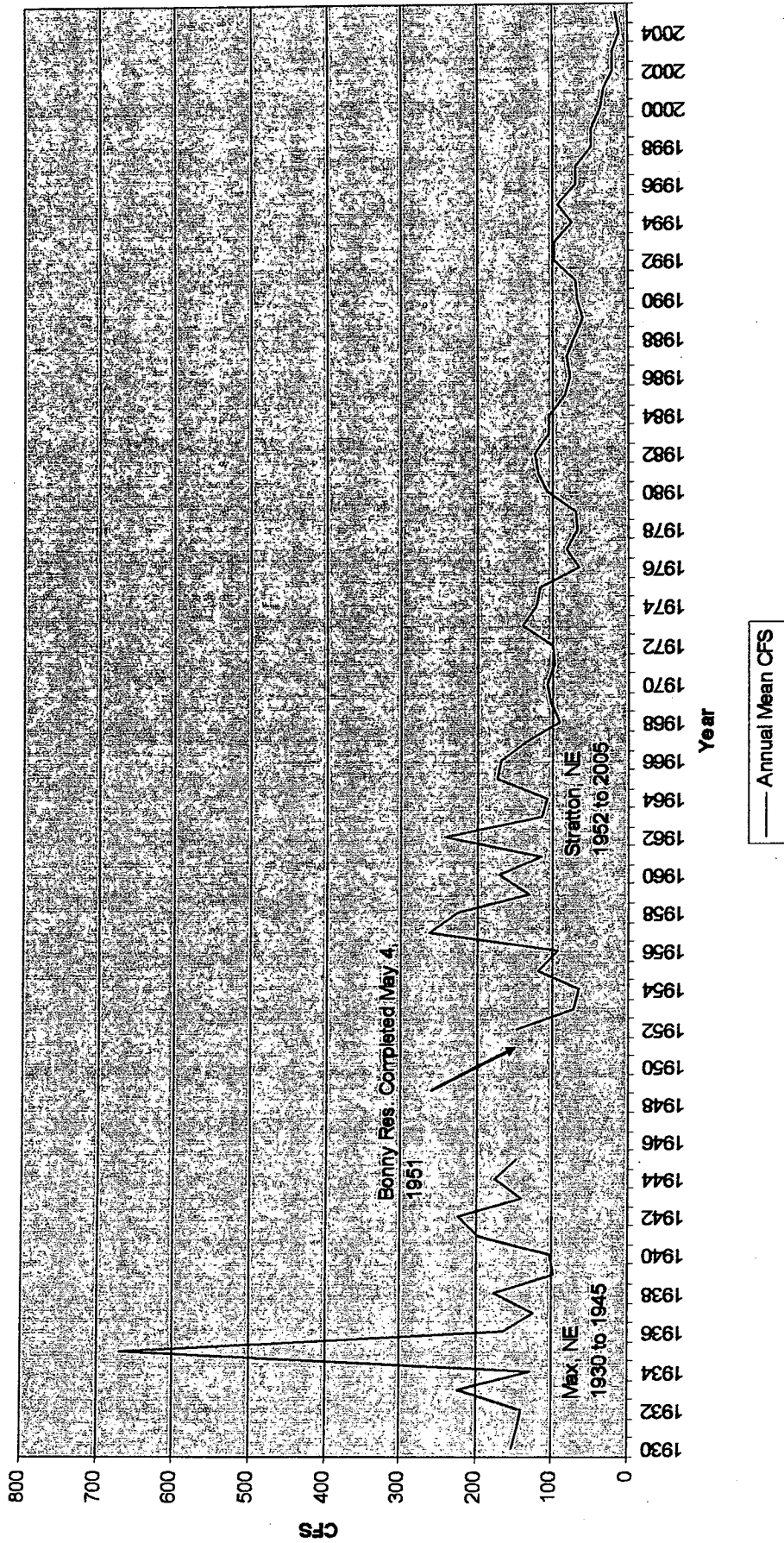


— Annual Mean CFS — Original Compact Allocation


**S FK Republican R. Near Benke Iman
1938 to 2005
Compact Station**




**Republican River at Max and Stratton NE.
1930 to 1945, 1952 to 2005**




**Republican River At Trenton NE
1954 to 2005**



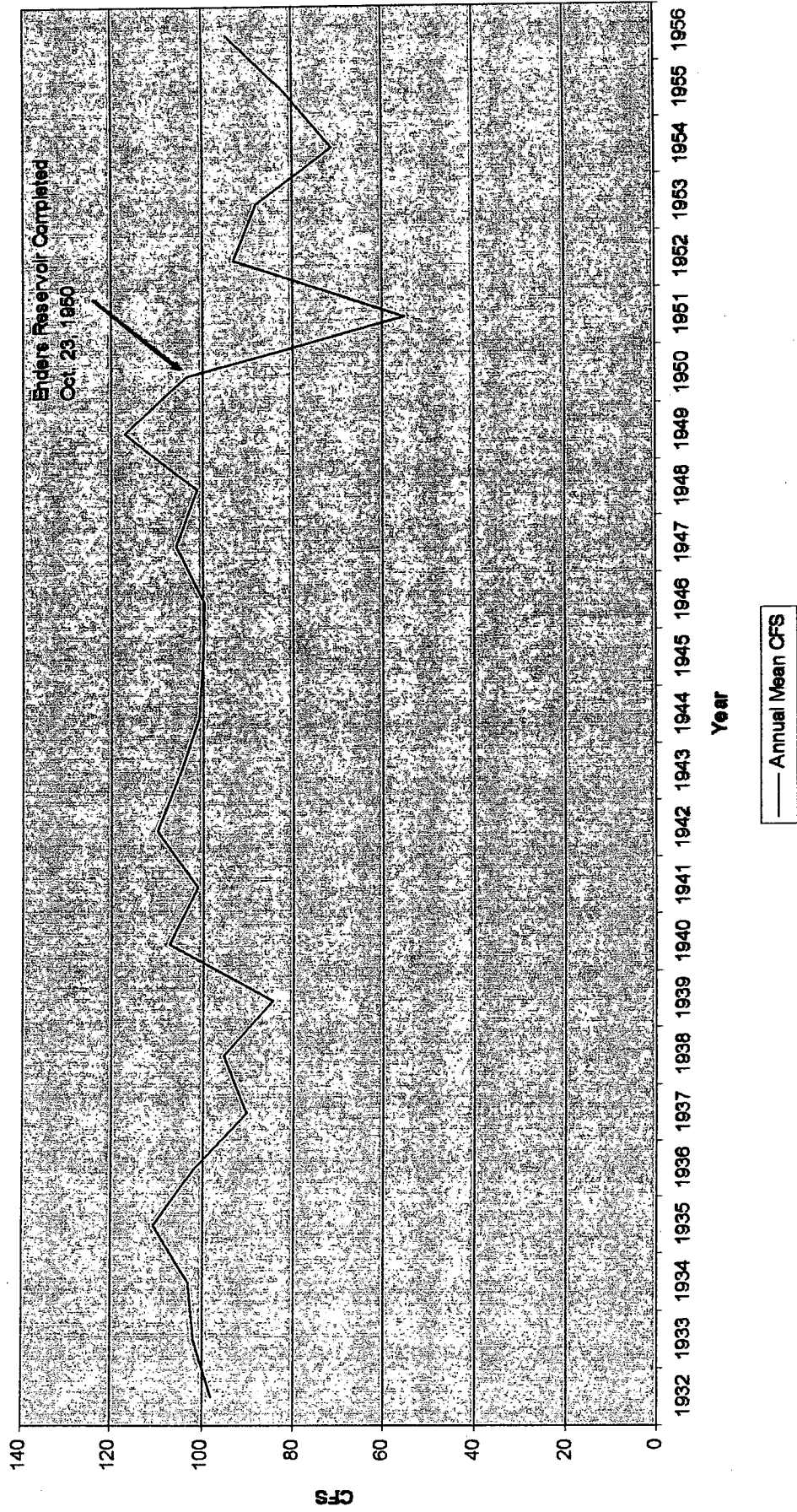
Frenchman Creek Near Imperial, NE
1941 to 2005




Frenchman Creek Near Enders Ne 1947 to 2005




Frenchman Creek Near Hamlet NE



Frenchman Creek at Fallsade, Ne
 1895, 1896, 1951 to 2005




**Stinking Water Creek Near Pallsade
1950 to 2005**

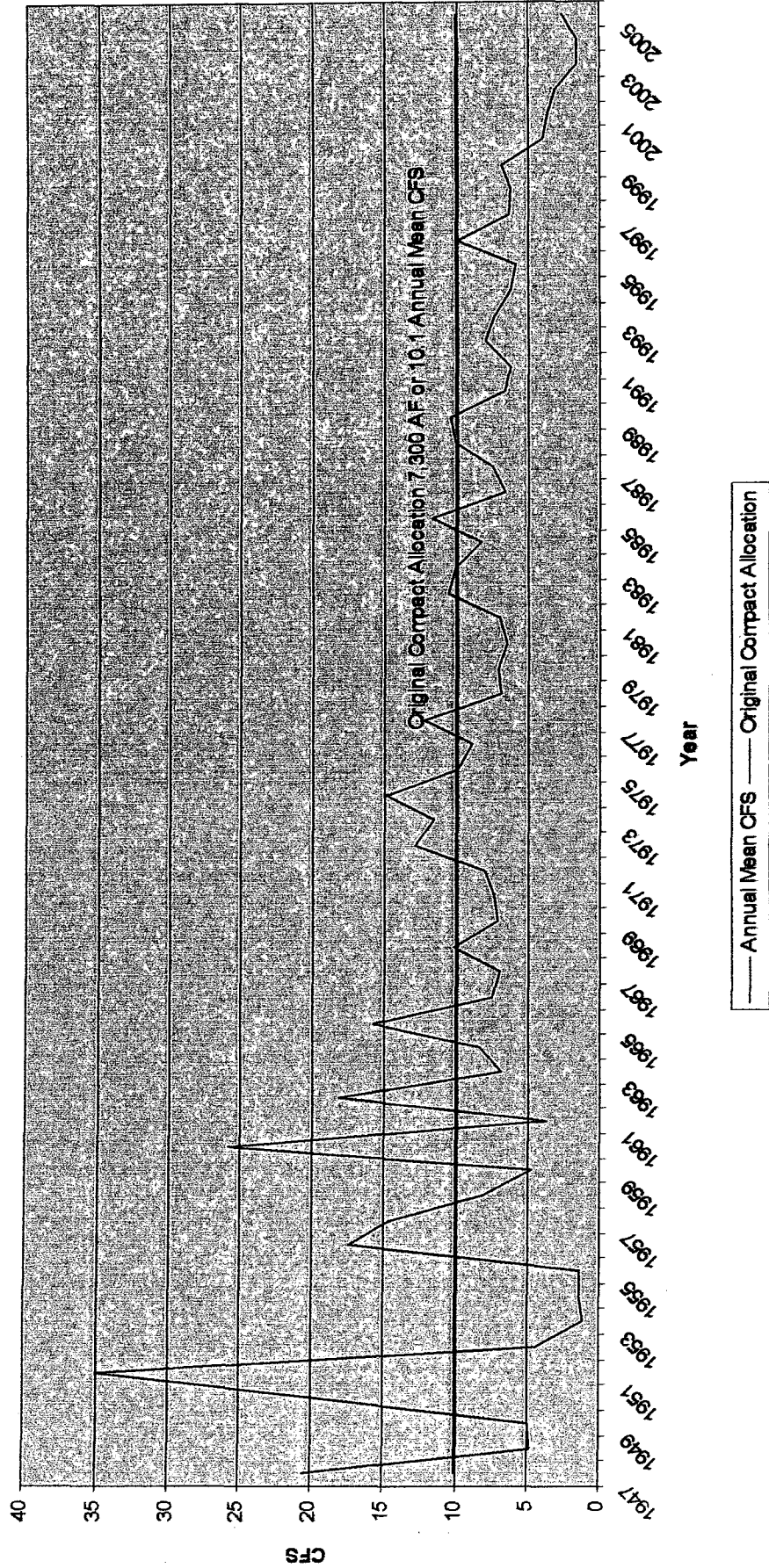


— Annual Mean CFS


**Frenchman Creek near Culbertson
1951 to 2005
Compact Station**




**Driftwood Creek Near McCook
1947 to 2005
Compact Station**




**Republican River At McCook
1955 to 2005**




**Red Willow Creek Above Hugh Butler Res.
1961 to 2005**



**Red Willow Creek Near McCook, NE
1962 to 2005**

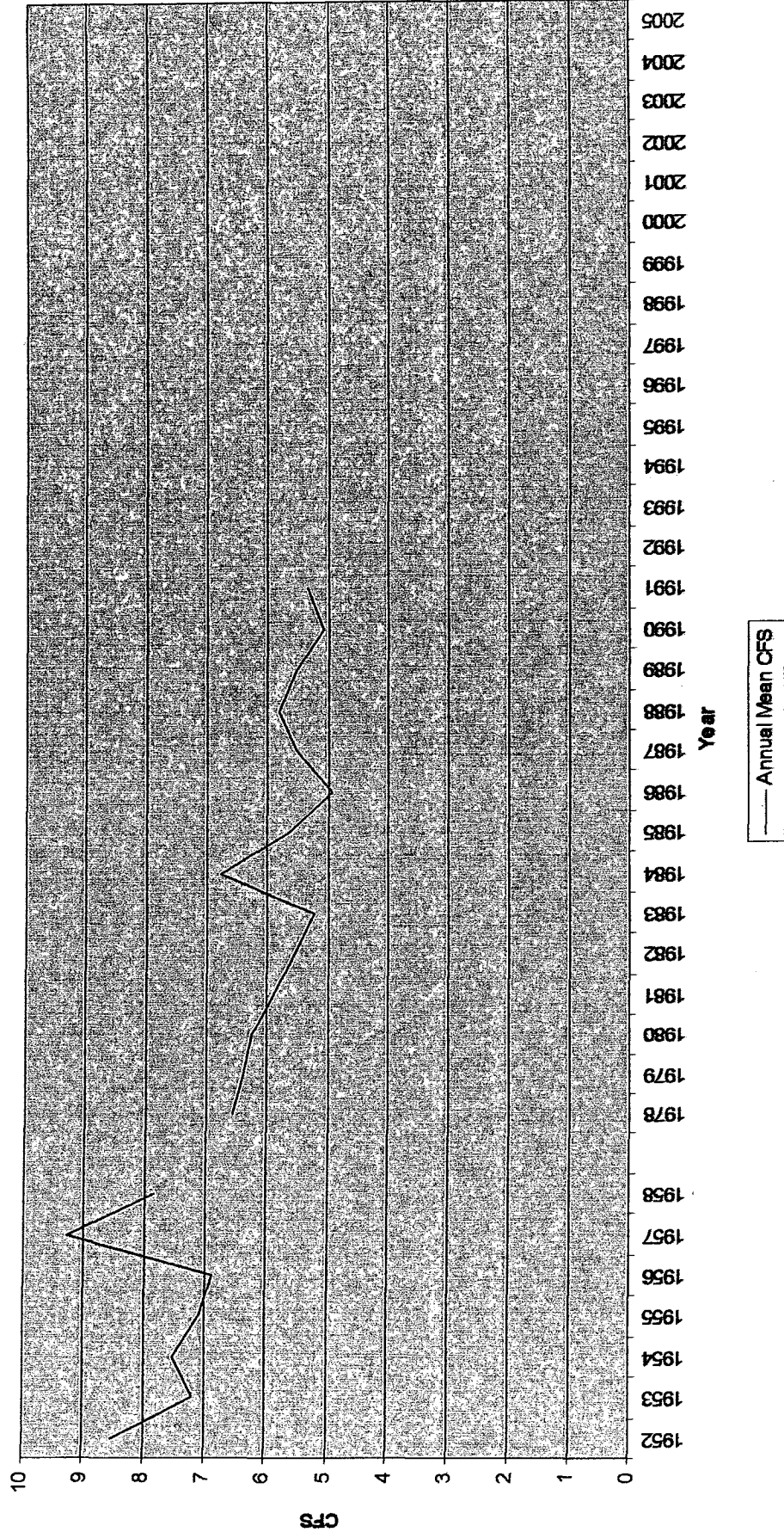


**Red Willow Creek Near Red Willow
1962 to 2006
Compact Station**




— Annual Mean CFS — Original Compact Allocation

**Fox Creek Near Curtis Ne
1952 to 1958, 1978 to 1991**

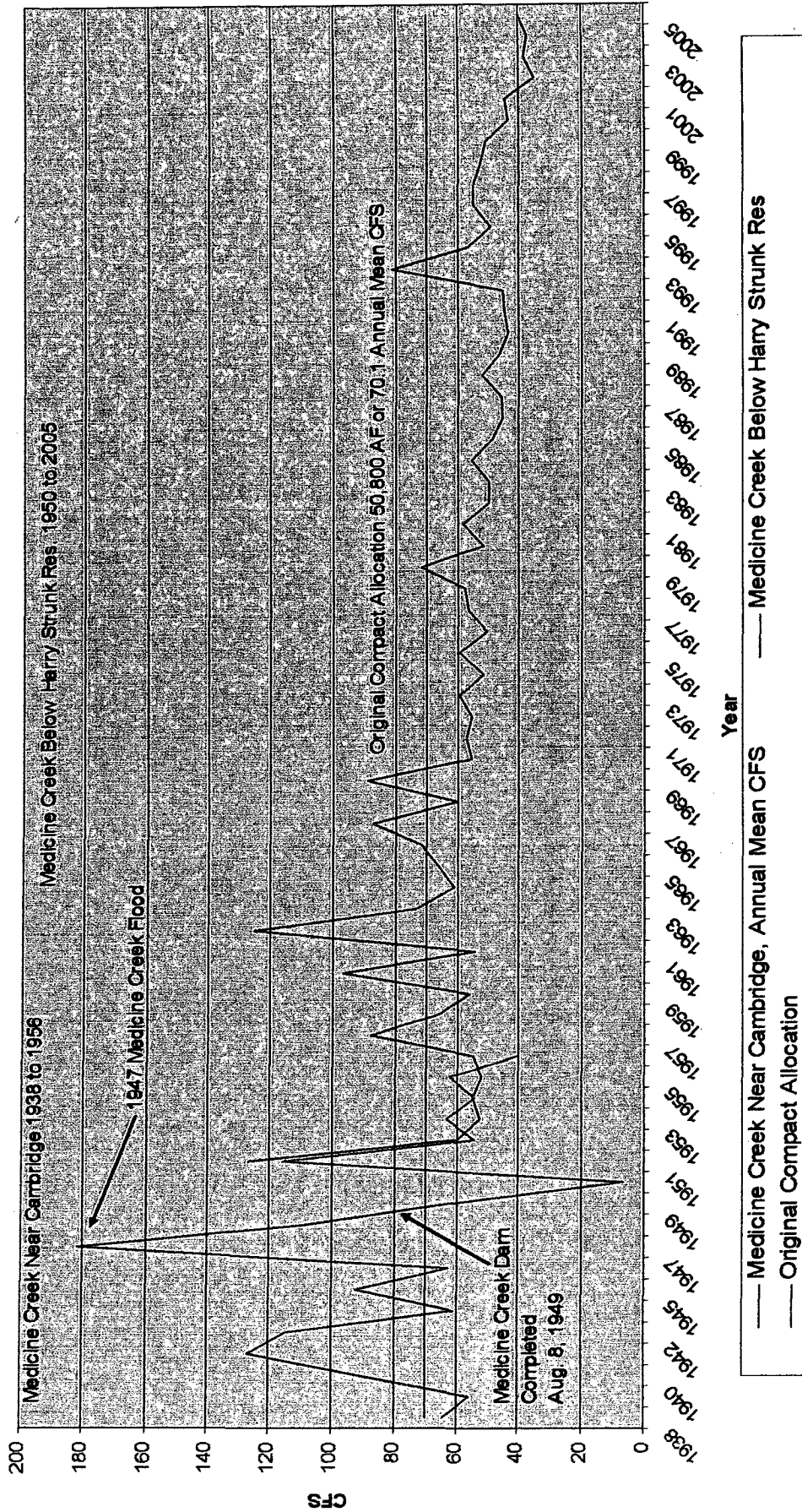


Medicine Creek Above Harry Strunk Res
1951 to 2005




— Annual Mean CFS


Medicine Creek near Cambridge and Below Harry Strunk Res




**Republican River at Cambridge
1950 to 2005**




**Muddy Creek At Arapahoe
1952 to 1972, 1978 to 2005**




**Turkey Creek Near Edison, NE
1978 to 2005**



**Republican River Near Orleans
1948 to 2005**




**Beaver Creek Near Beaver City
1937 to 2006
Compact Station**




— Annual Mean CFS — Original Compact Allocation

**Sappa Creek Near Stamford, NE
1947 to 2005
Compact Station**

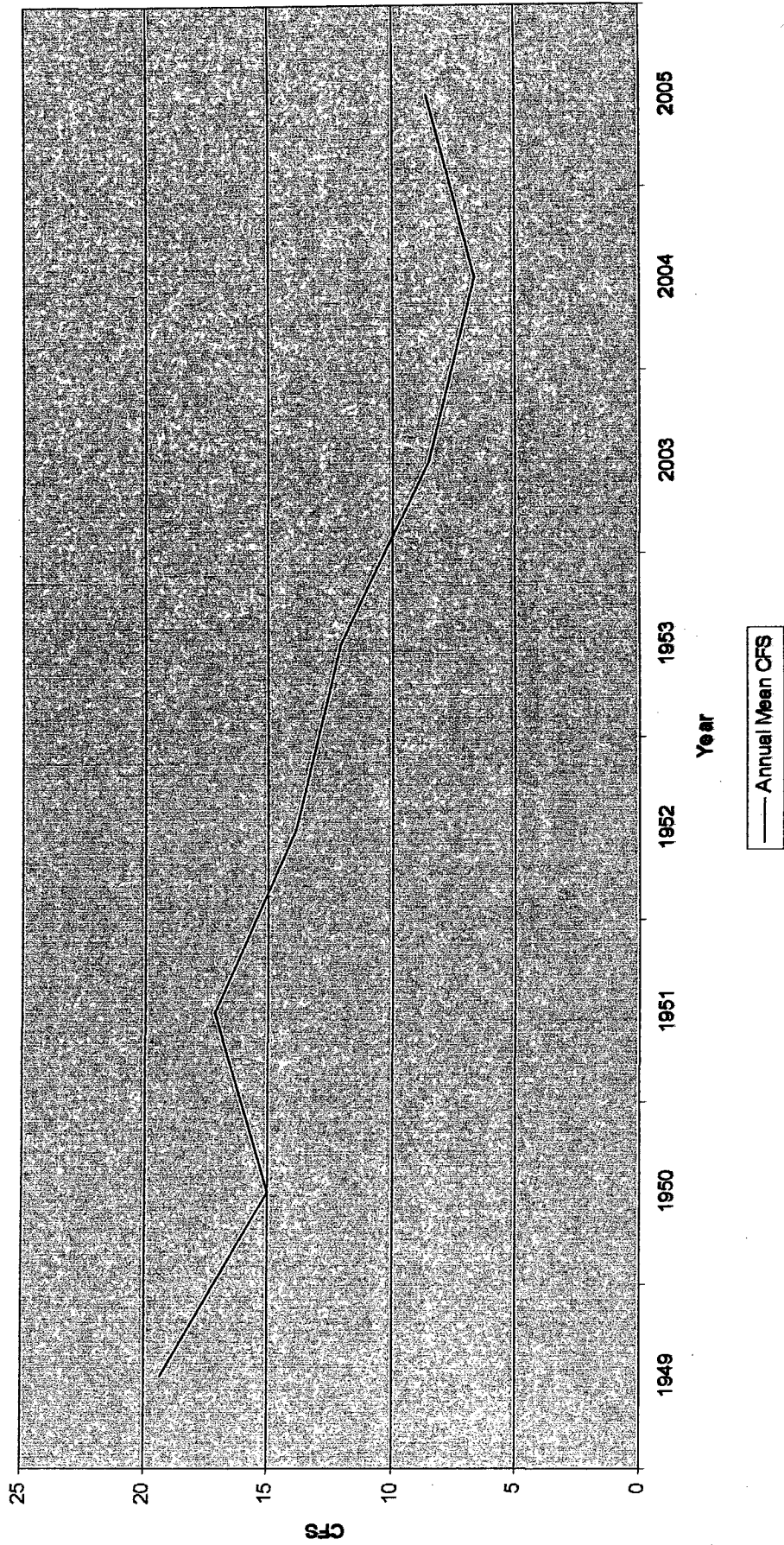


**Republican River Below Harlan County Res.
1954 to 2005**




— Annual Mean CFS

**Turkey Creek At Naponee NE
1949 to 1953, 2003 to 2005**

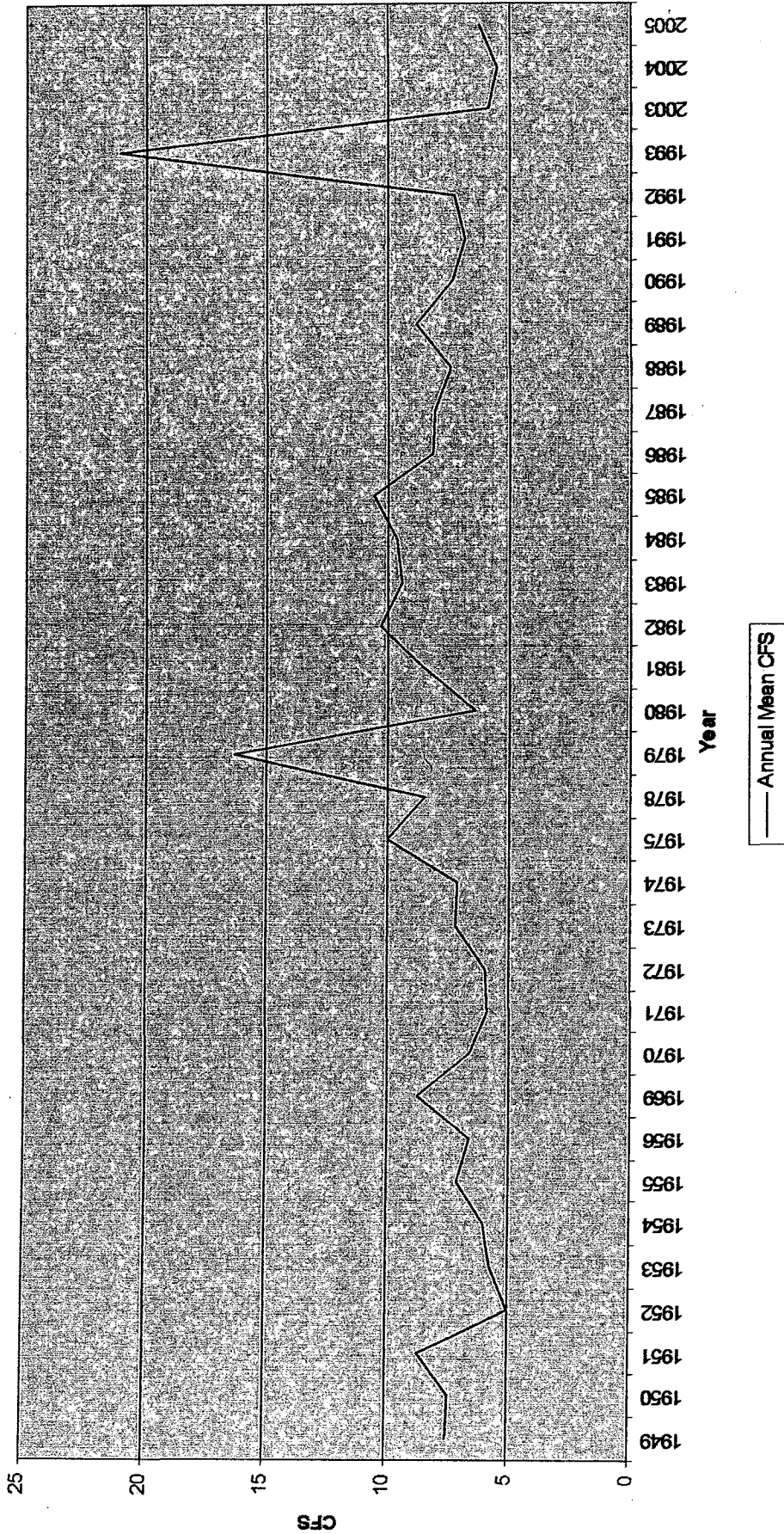


**Republican River At Bloomington NE
1929 to 1967**




— Annual Mean CFS

**Center Creek At Franklin NE
1949 to 1975, 1978 to 1993, 2003 to 2005**




**Thompson Creek at Riverton NE
1949 to 2005**




— Annual Mean CFS

**Elm Creek At Amboy NE
1949 to 1953, 1978 to 2006**




— Annual Mean CFS

**Courtland Canal At NE-KS State Line
1955 to 2005
Compact Station**




— Annual Mean CFS

**Republican River At Guide Rock NE
1951 to 2006
Compact Station During Water Short Year**



**Republican River at Hardy NE
1958 to 2006
Compact Station**



— Annual Mean CFS — Original Compact Allocation