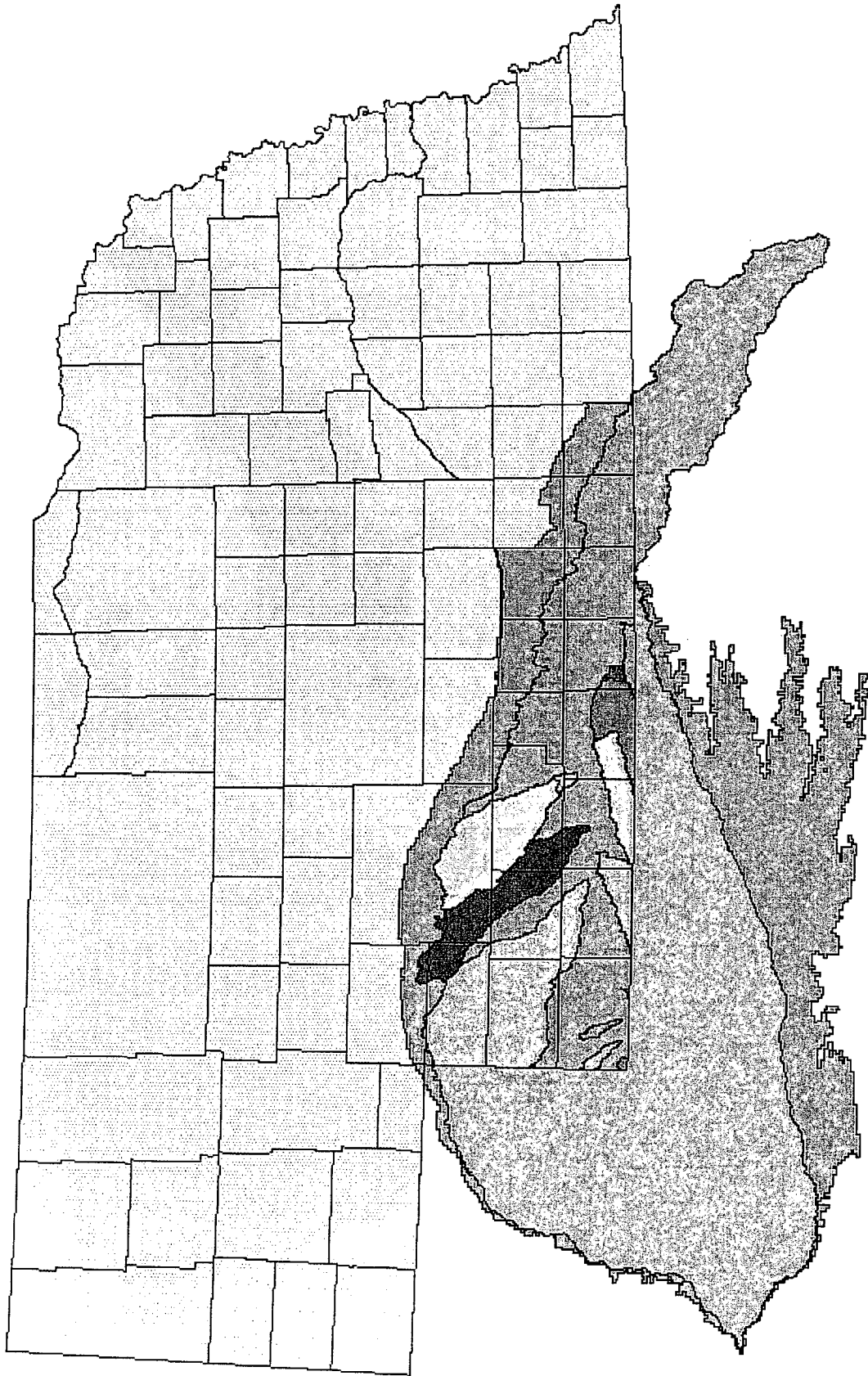
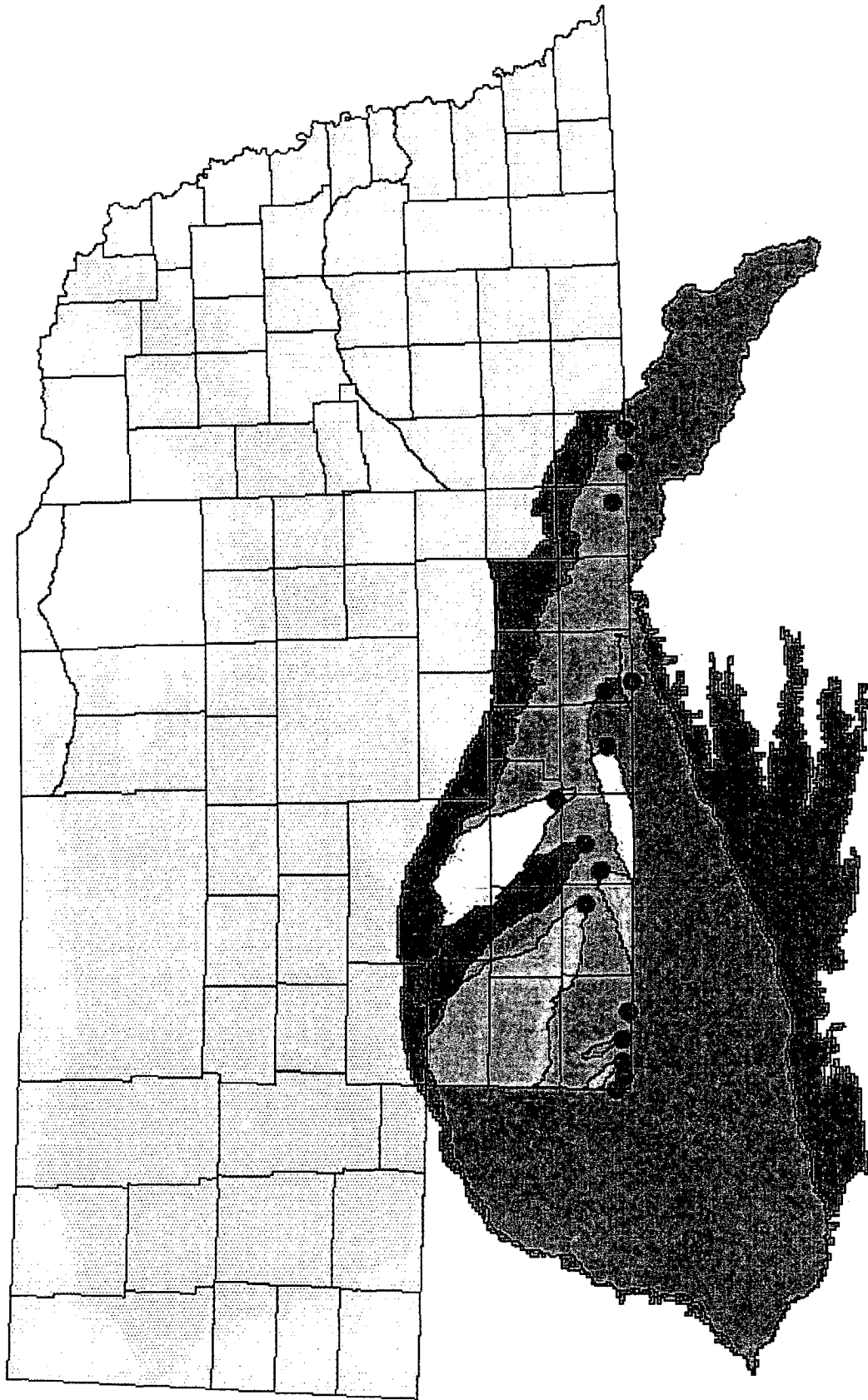
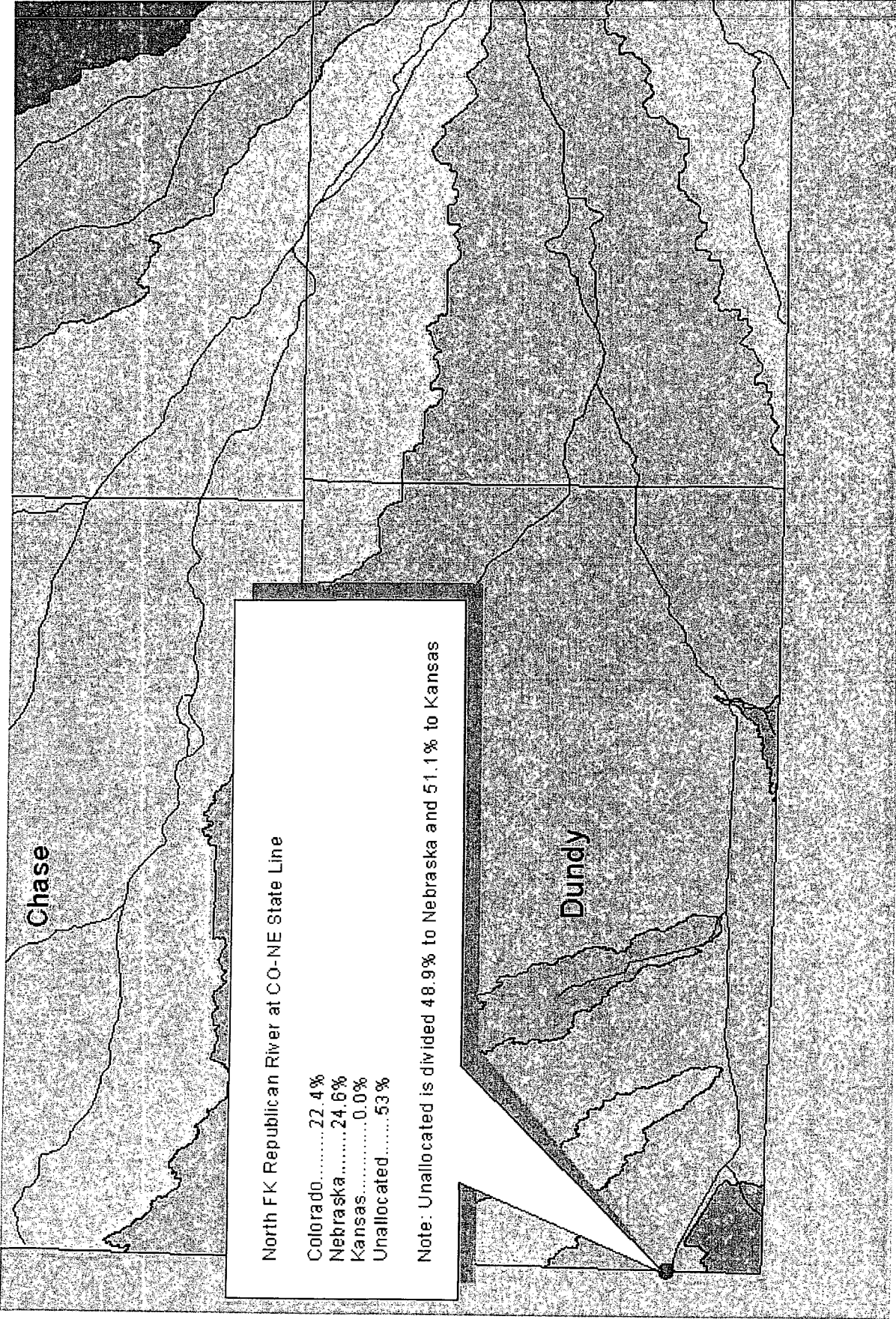


Republican River Mainstem and sub basins in Nebraska

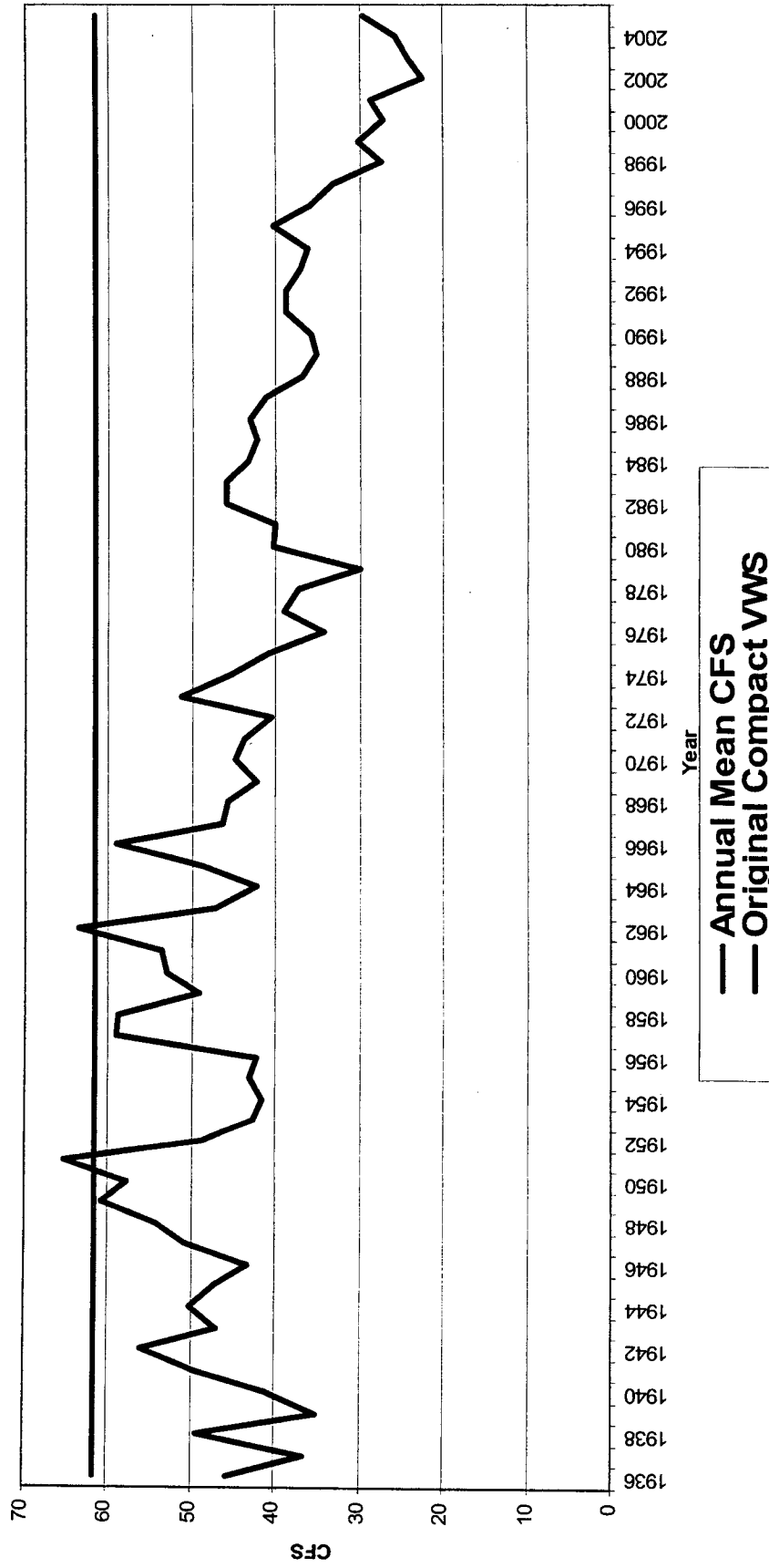


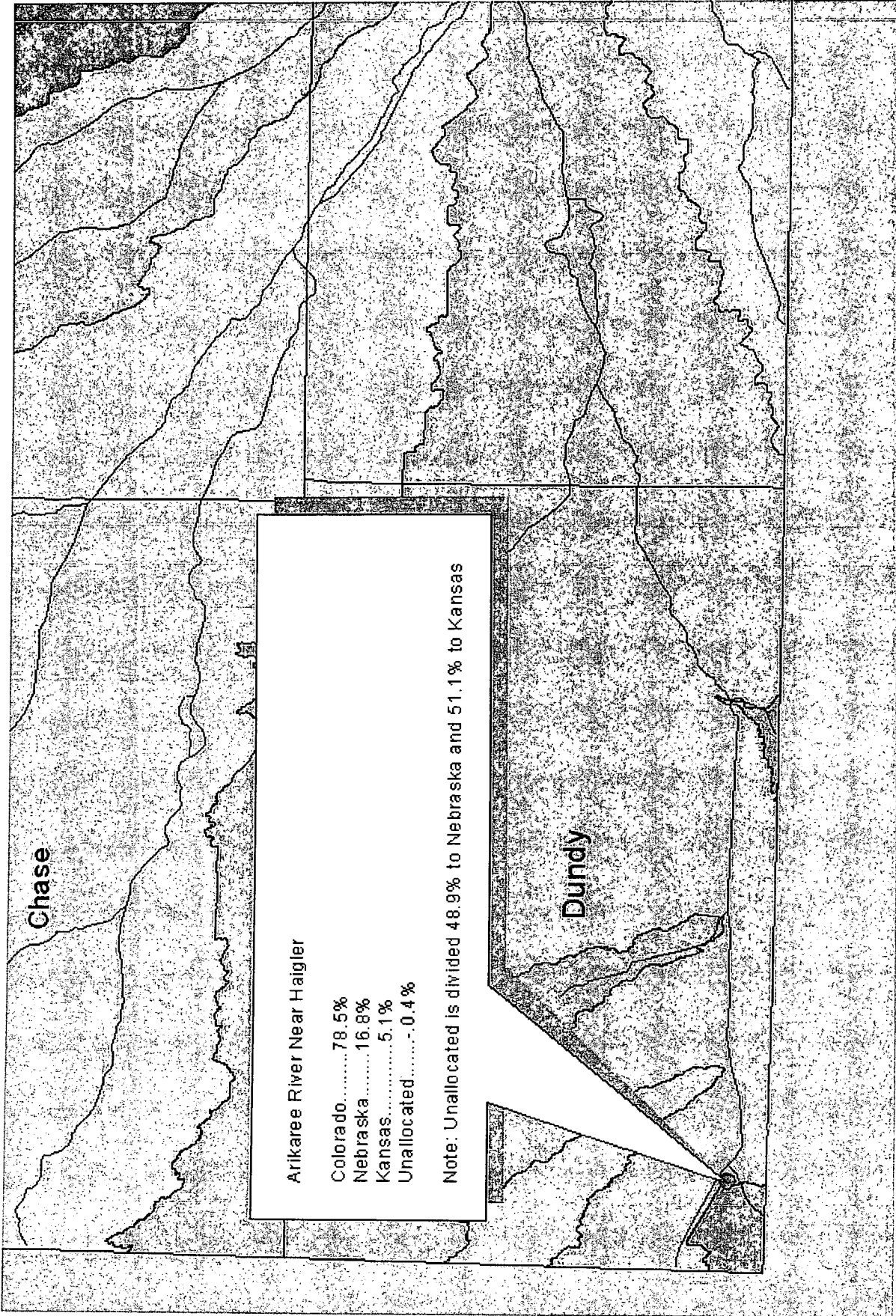
Republican River Compact Gaging Stations






North Fork Republican River At Co-Ne State Line
1936 to 2005
Compact Station

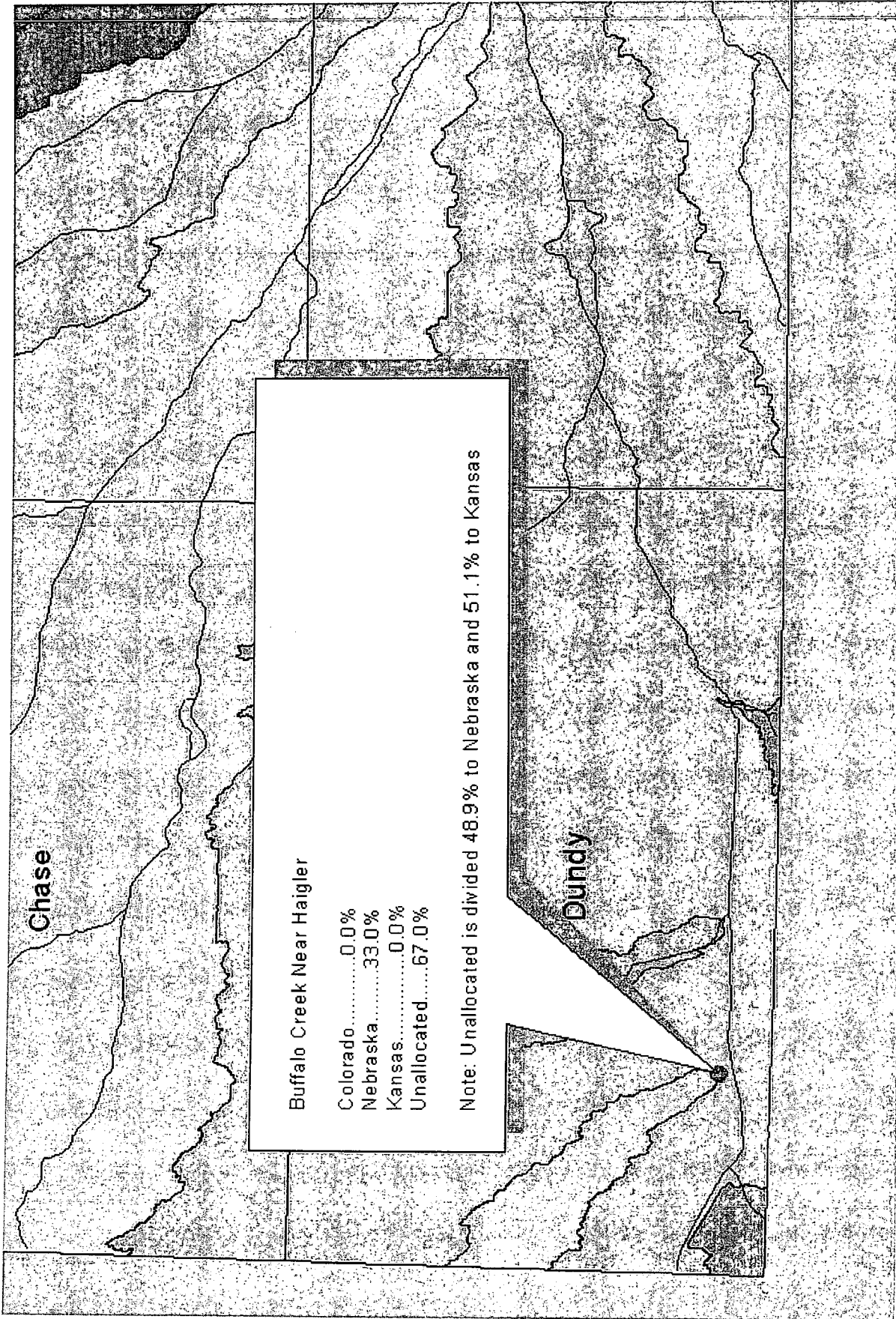





Arikaree River Near Haigler
1933 to 2005
Compact Station



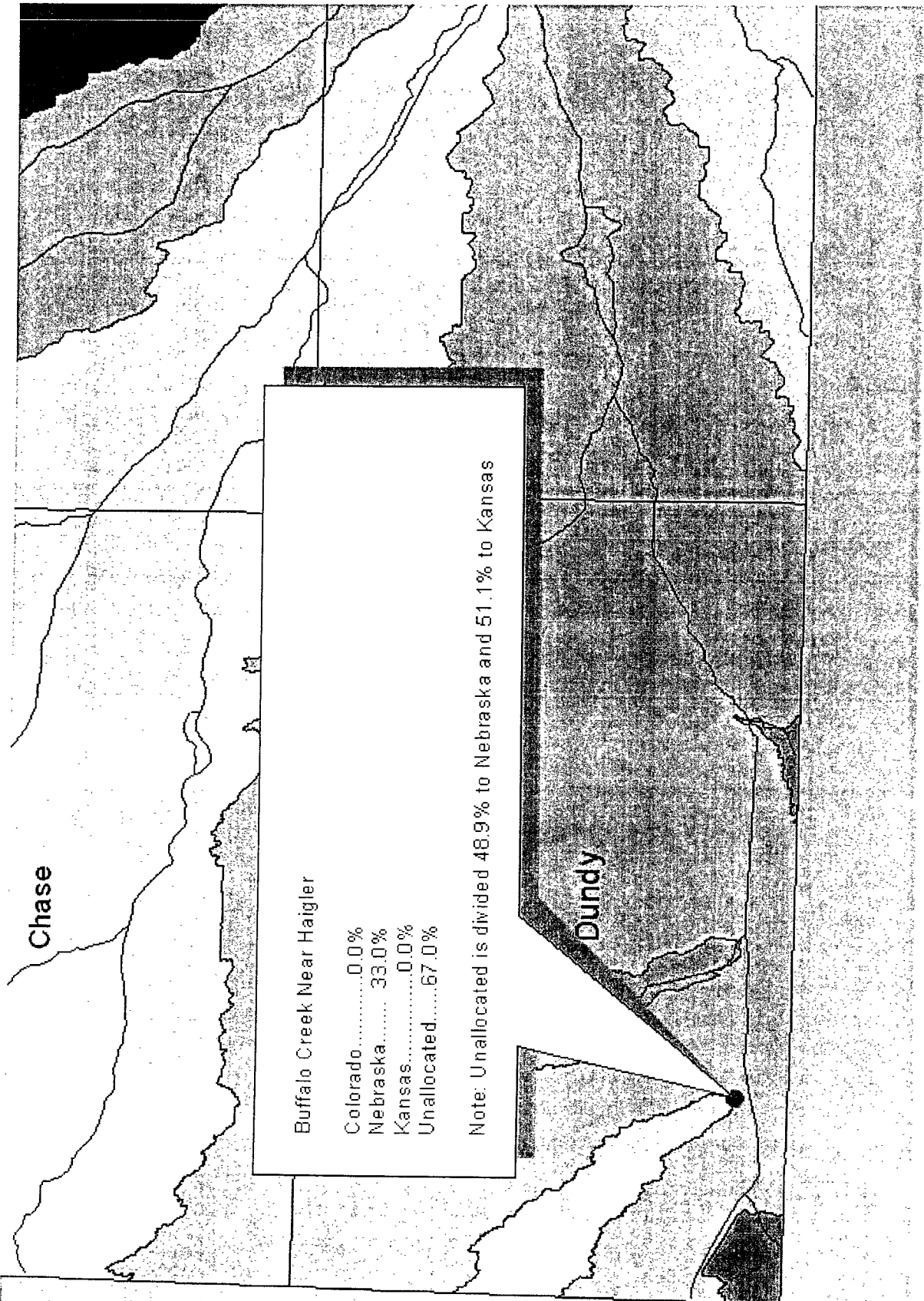
— Annual Mean CFS — Original Compact VWS

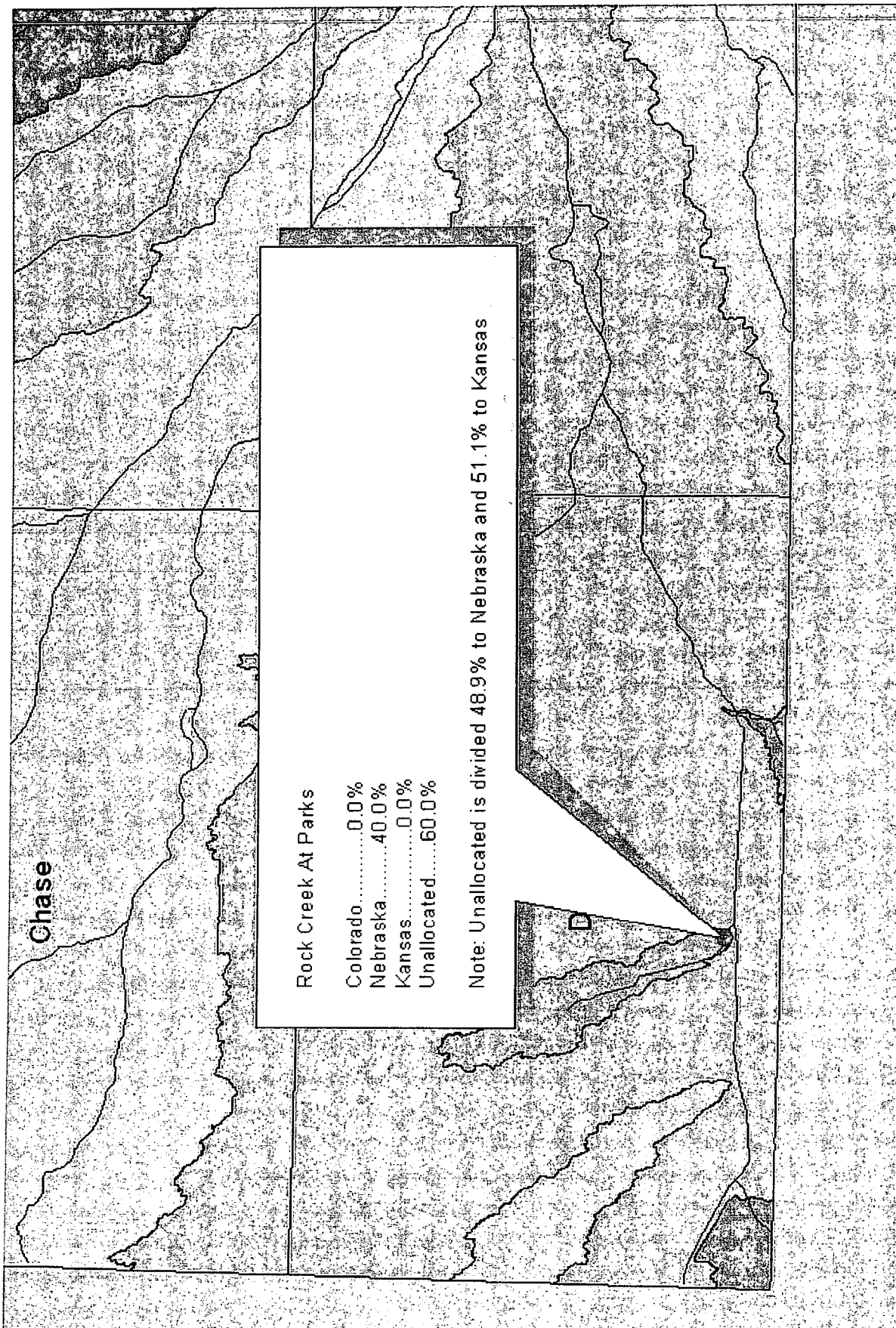


Buffalo Creek Near Haigler
1941 to 2005
Compact Station

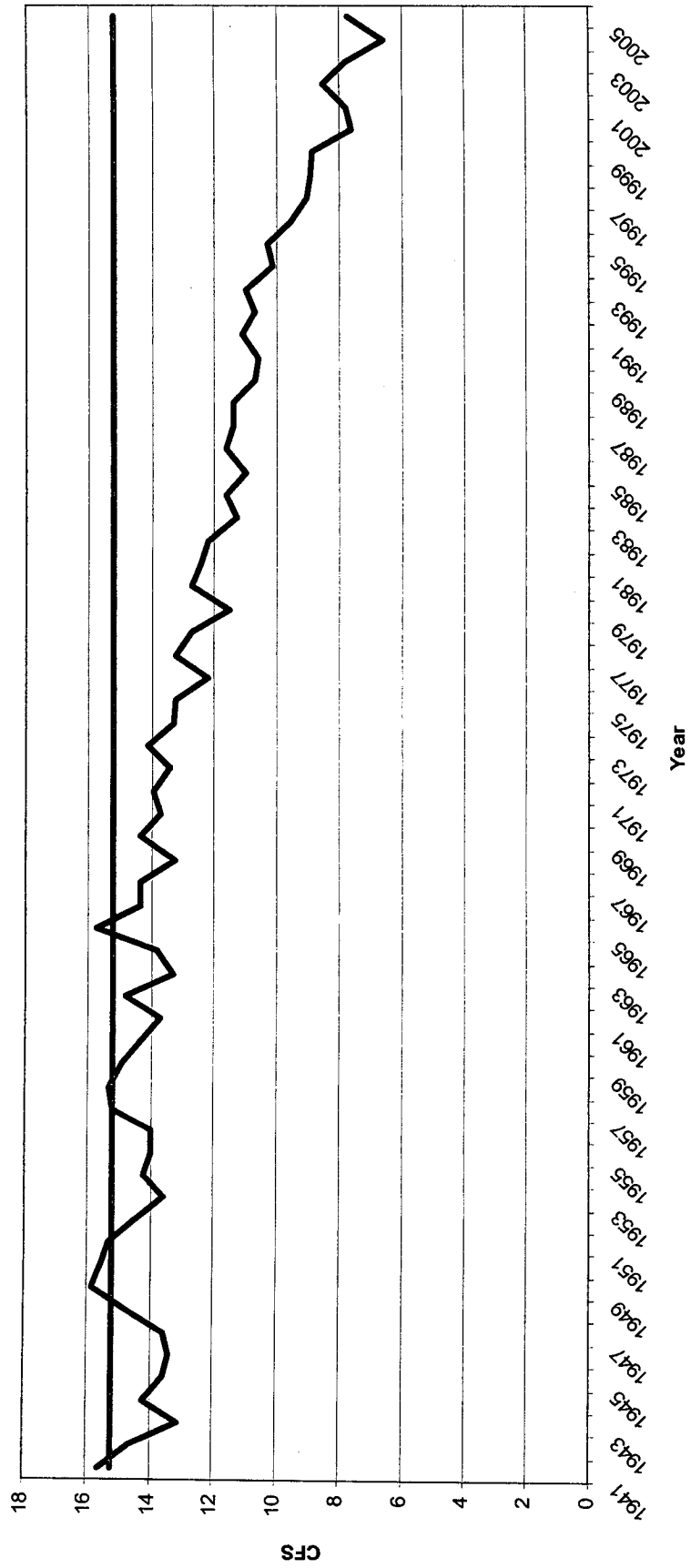


— Annual Mean CFS — Original Compact VWS

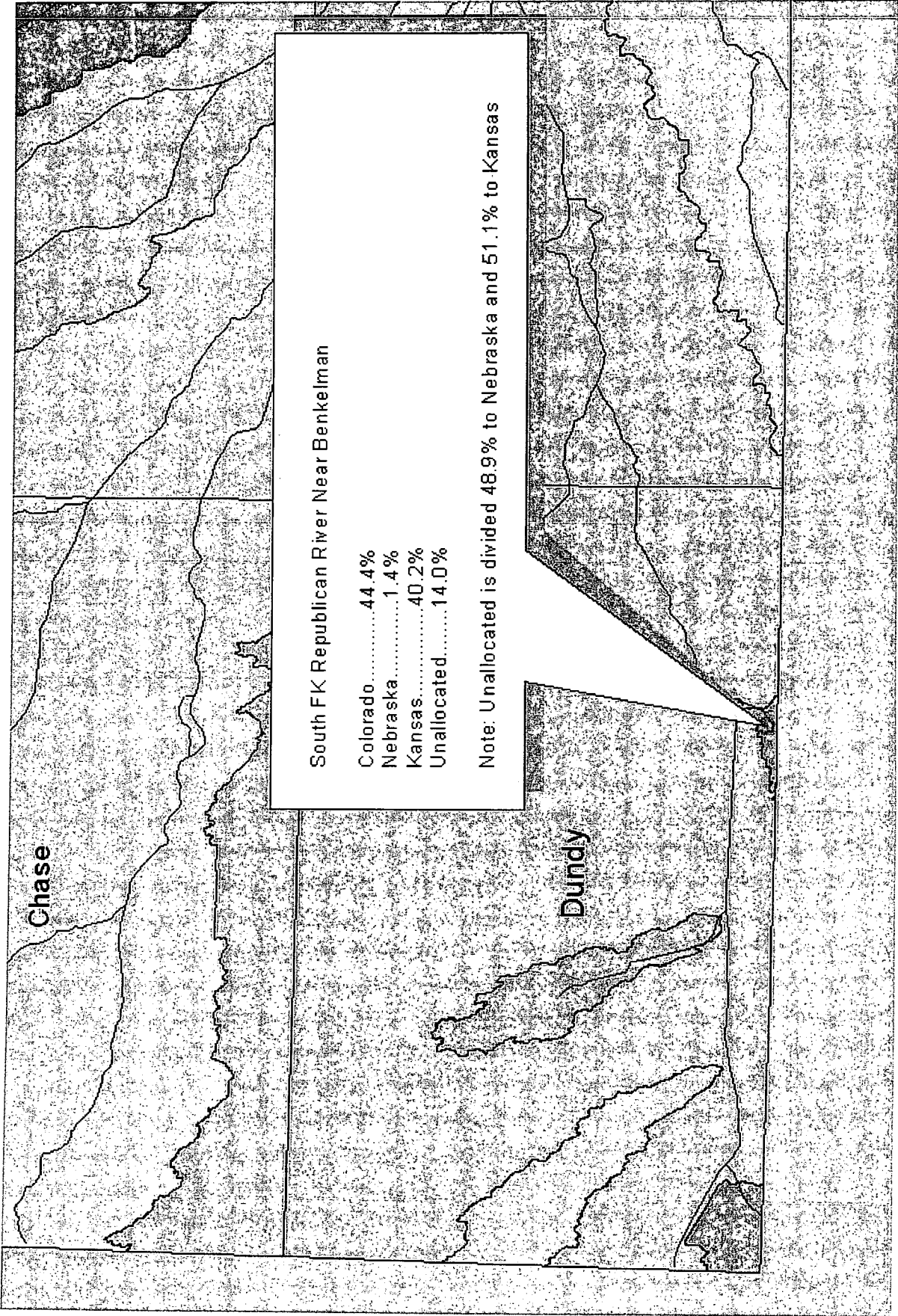




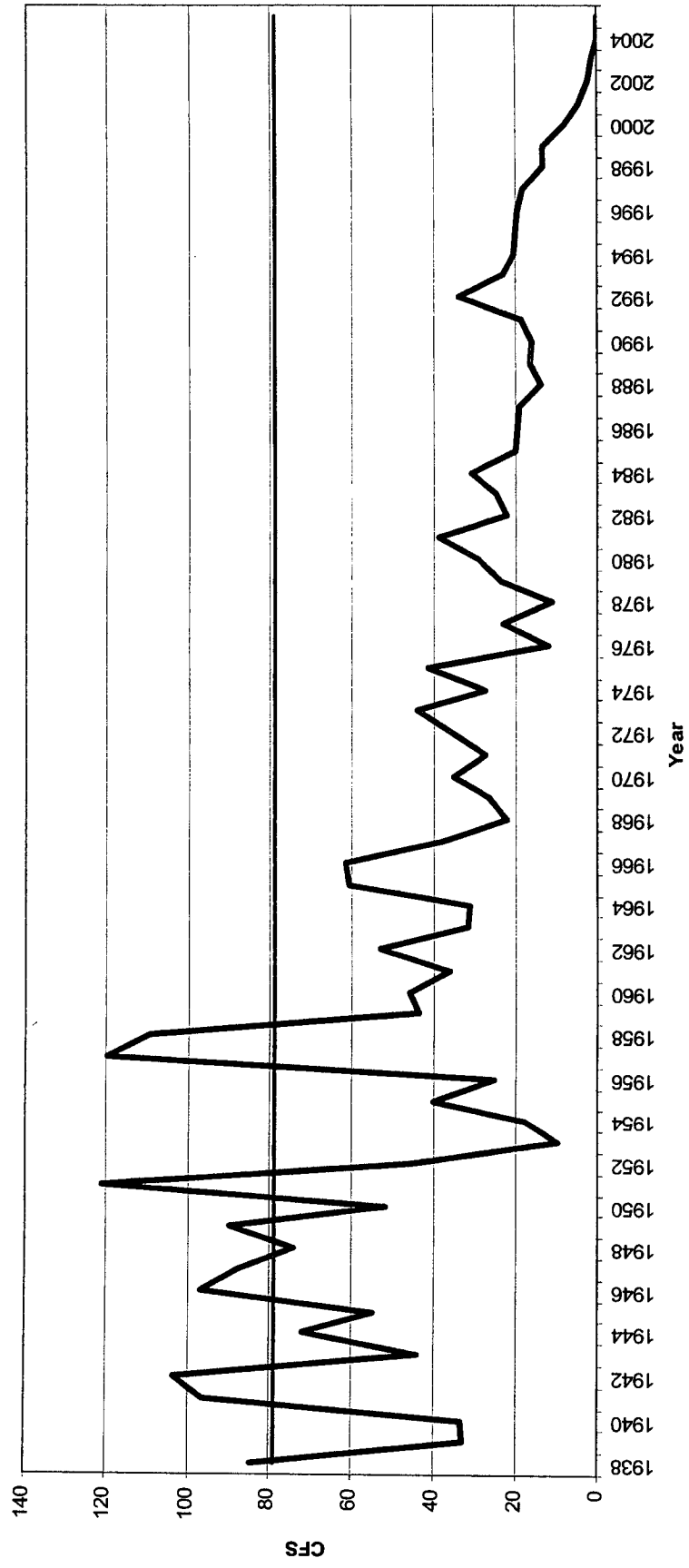
Rock Creek At Parks NE
1941 to 2005
Compact Station



— Annual Mean CFS — Original Compact VWS



South Fork Republican R. Near Benkelman
1938 to 2005
Compact Station

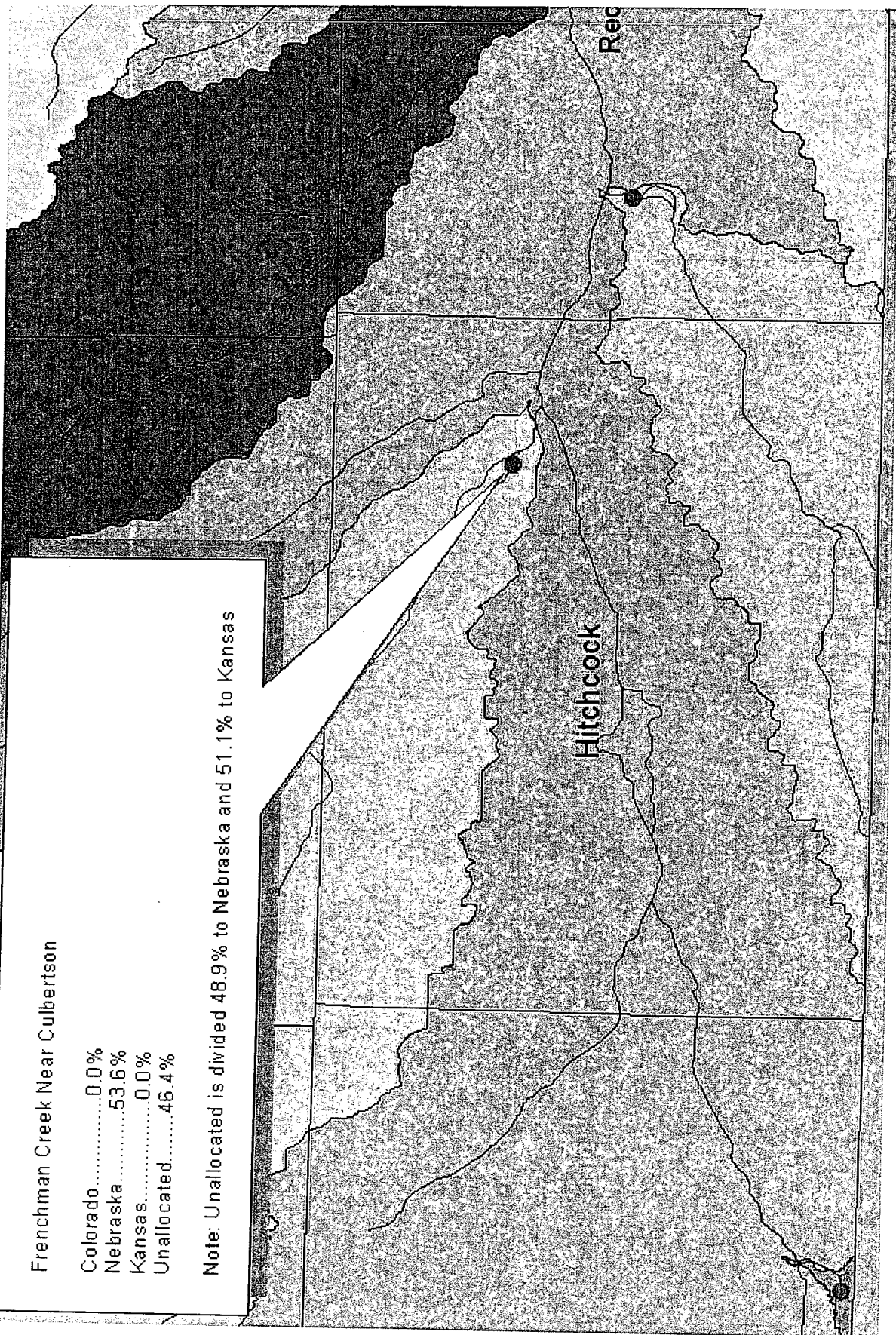


— Annual Mean CFS — Original Compact VWS

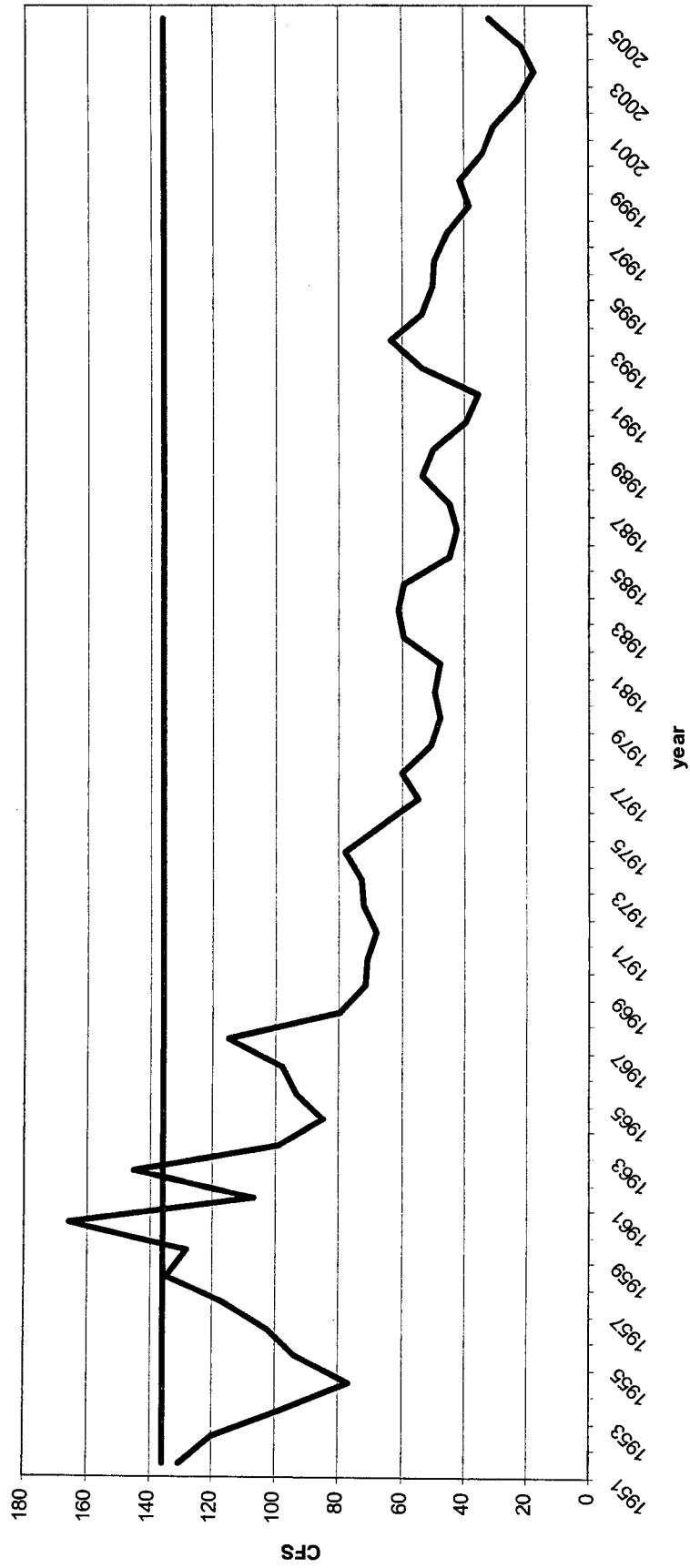
Frenchman Creek Near Culbertson

Colorado	0.0%
Nebraska	53.6%
Kansas	0.0%
Unallocated	46.4%

Note: Unallocated is divided 48.9% to Nebraska and 51.1% to Kansas



**Frenchman Creek near Culbertson
1951 to 2005
Compact Station**

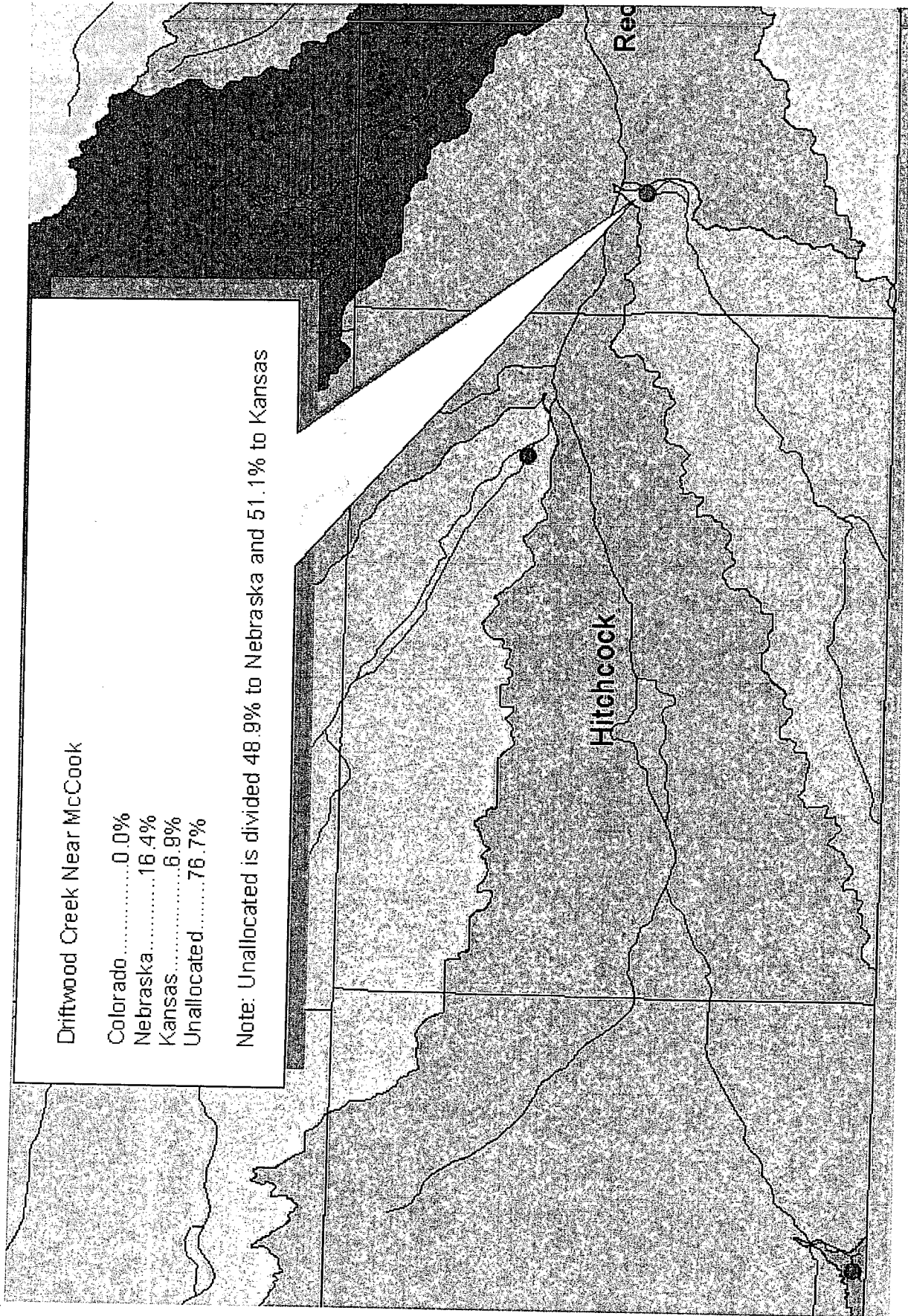


— Annual Mean CFS — Original Compact VWS


Driftwood Creek Near McCook

Colorado	0.0%
Nebraska	16.4%
Kansas	6.9%
Unallocated	76.7%

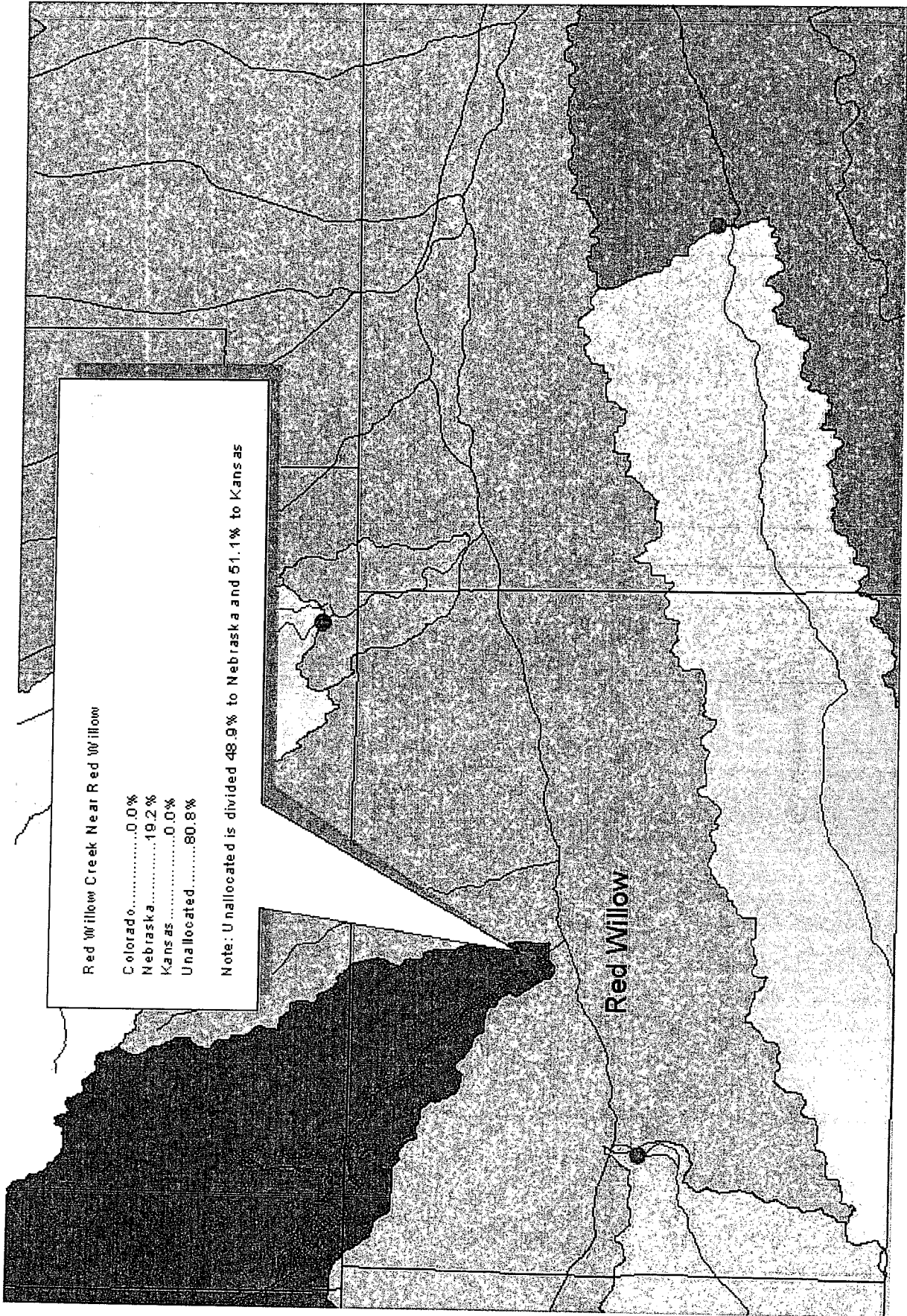
Note: Unallocated is divided 48.9% to Nebraska and 51.1% to Kansas




Driftwood Creek Near McCook
1947 to 2005
Compact Station




— Annual Mean CFS — Original Compact VWS




Red Willow Creek Near Red Willow
1962 to 2005
Compact Station



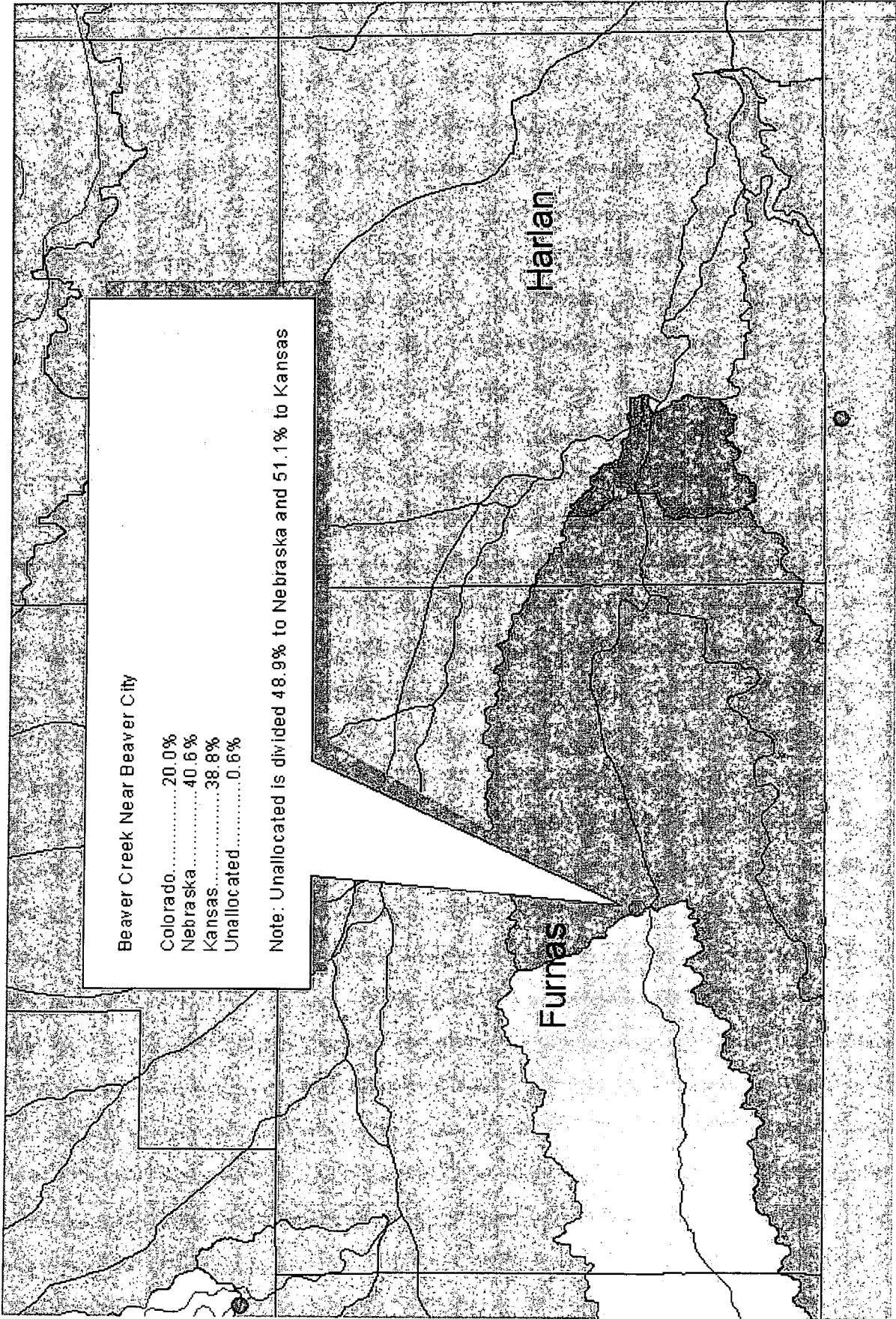
— Annual Mean CFS — Original Compact VWS



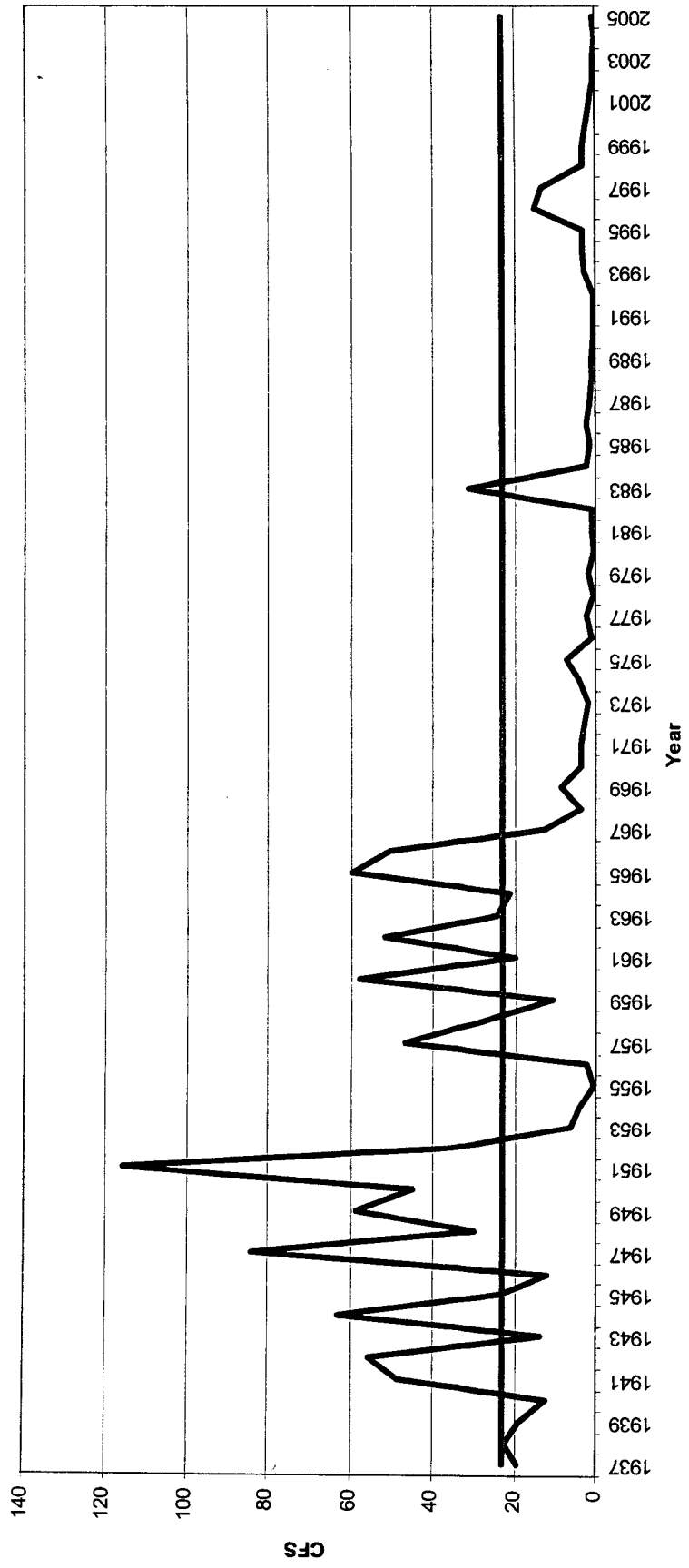
Medicine Creek Below Harry Strunk Lake
1950 to 2005
Compact Station



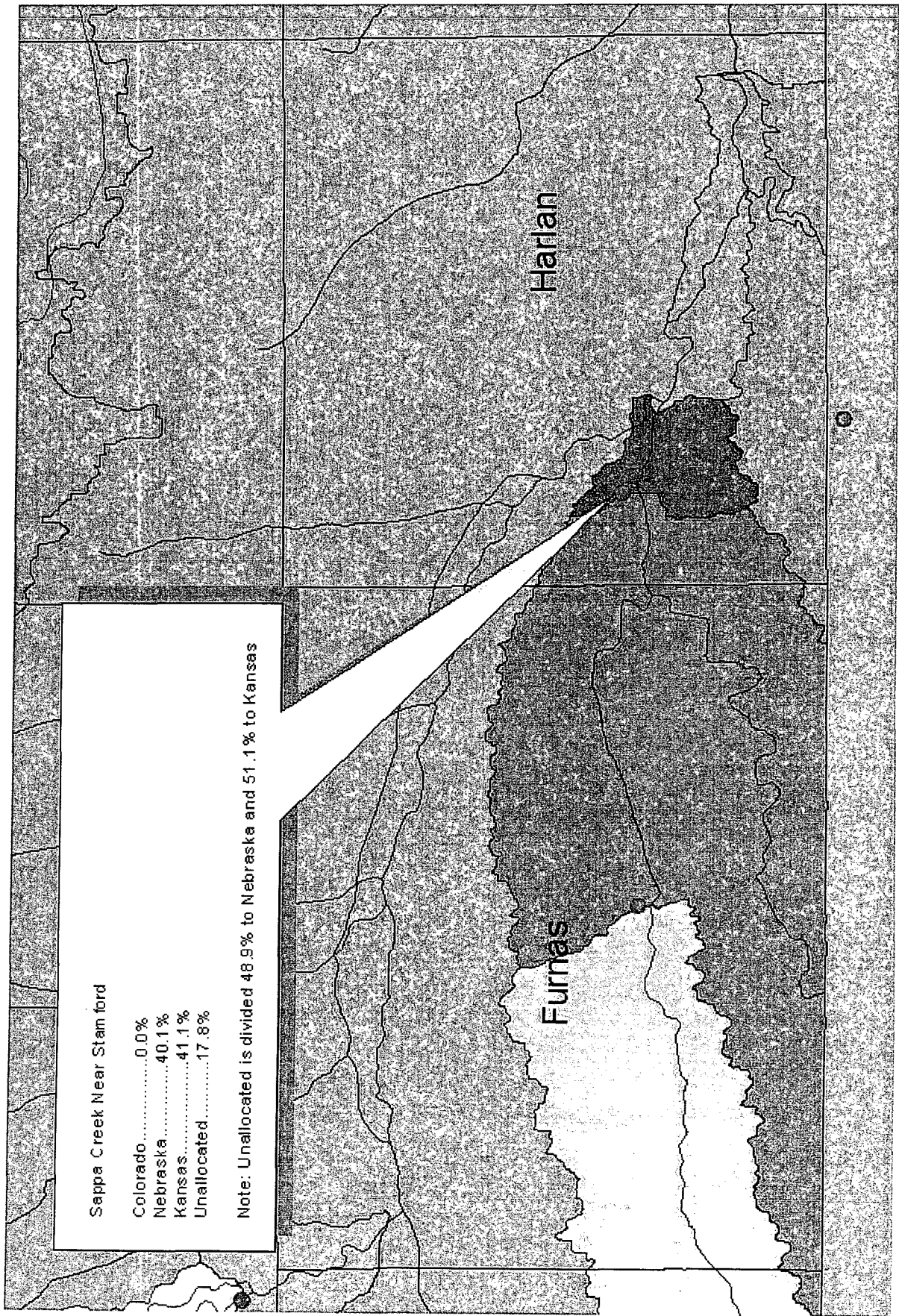
— Annual Mean CFS — Original Compact VWS




Beaver Creek Near Beaver City
1937 to 2005
Compact Station




— Annual Mean CFS — Original Compact VWS



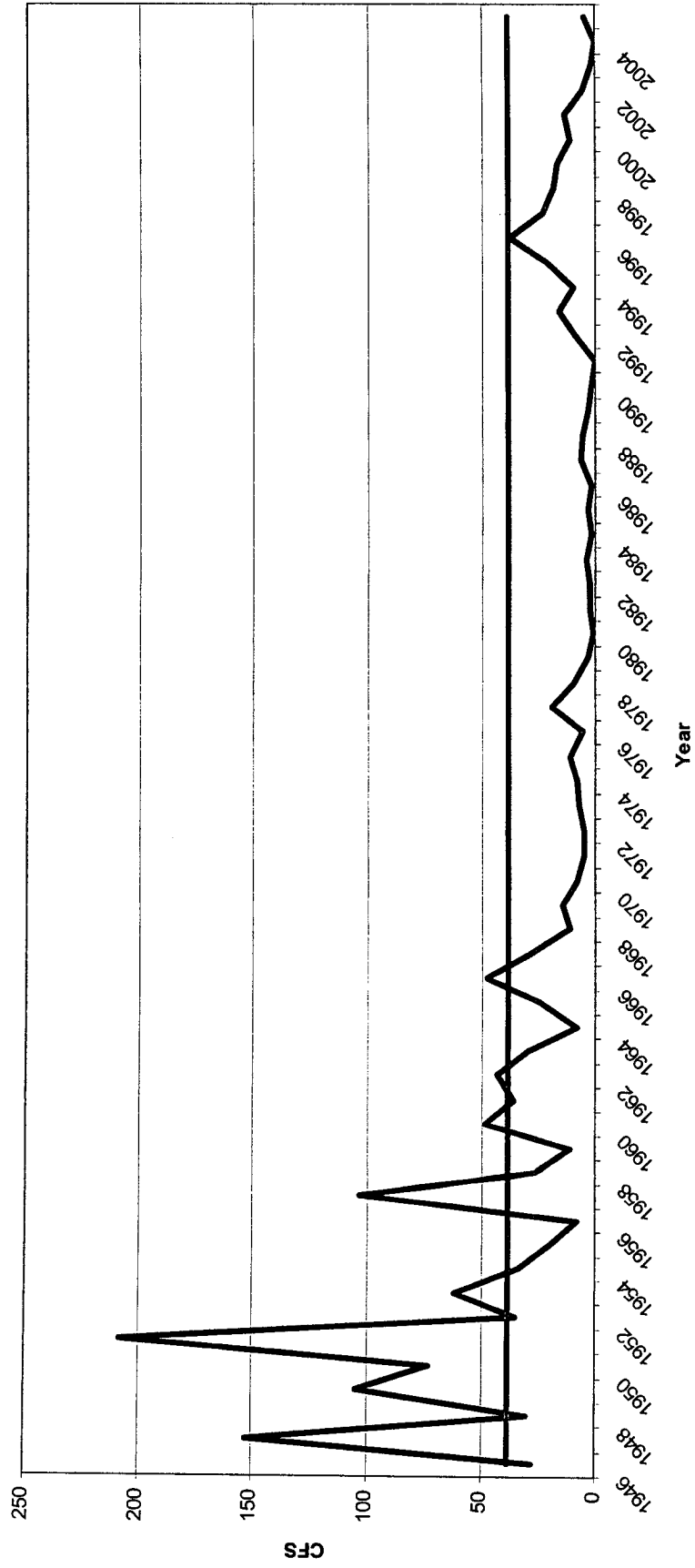
Sappa Creek Near Stanford, NE
1947 to 2005
Compact Station



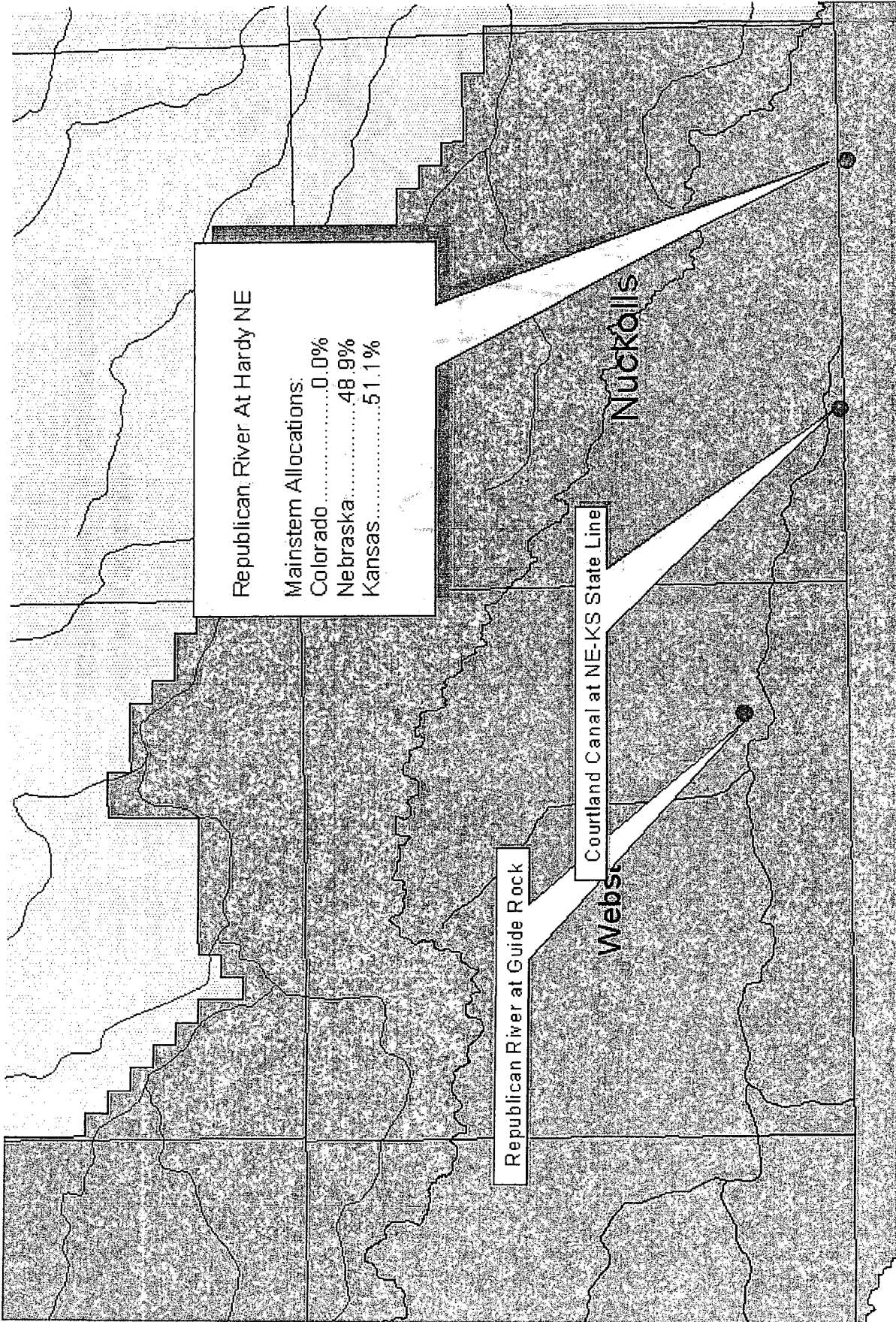
— Annual Mean CFS — Original Compact VWS



Prairie Dog Creek Near Woodruff KS
1946 to 2005
Compact Station



— Annual Mean CFS — Original Compact VWS



Republican River At Hardy NE
1958 to 2005

