

Figure 64

DRAFT

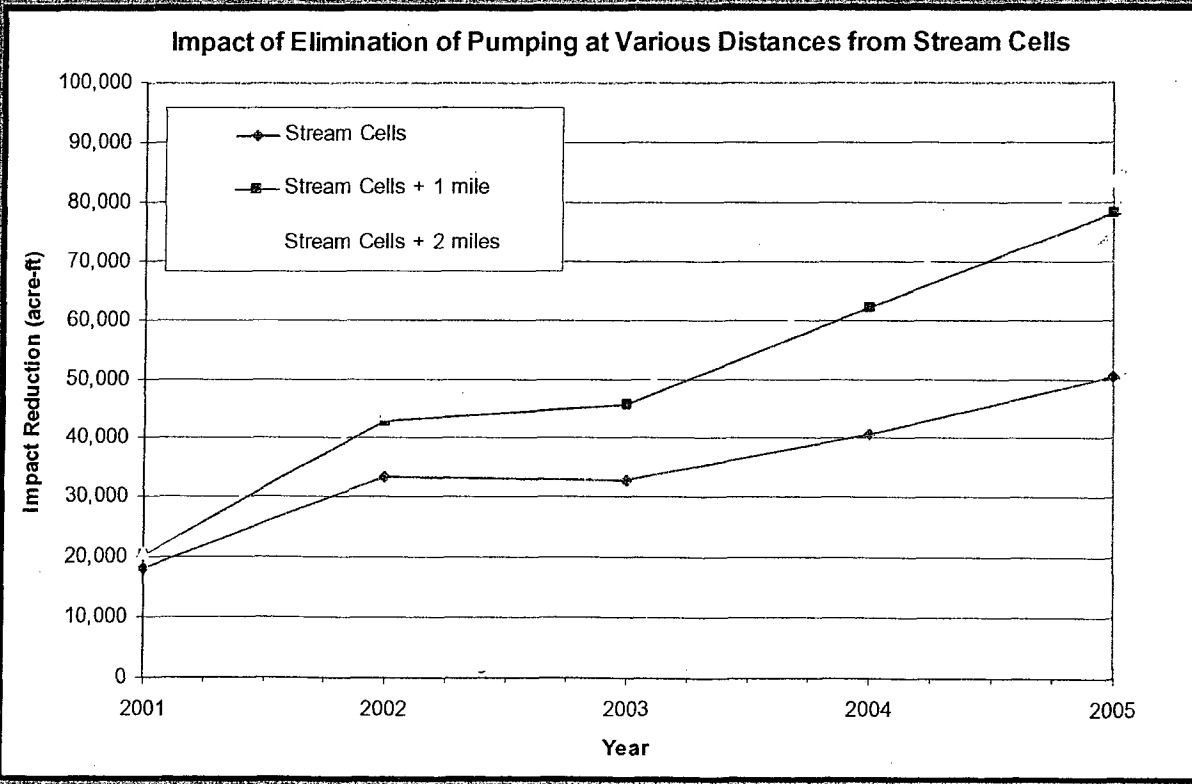
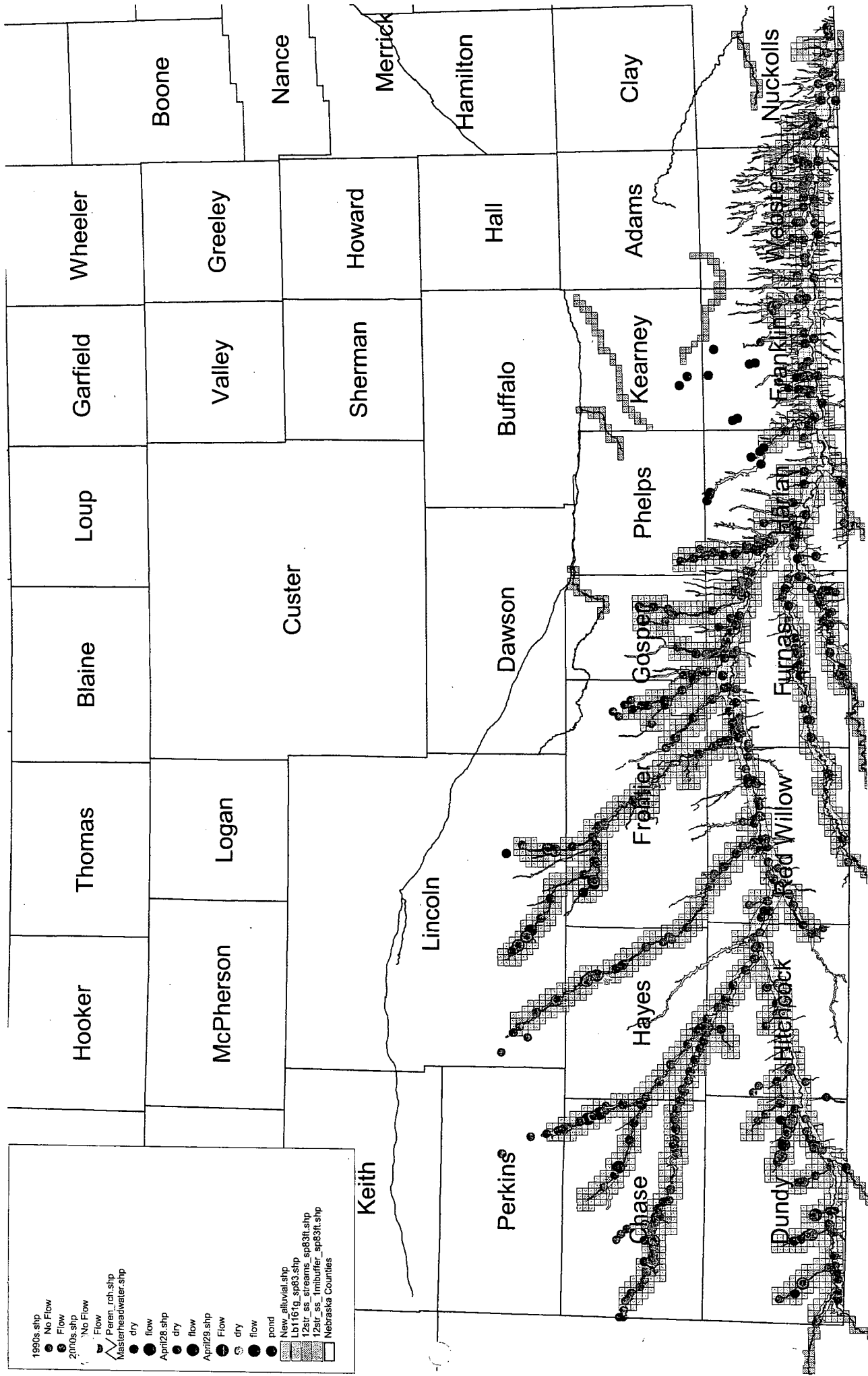
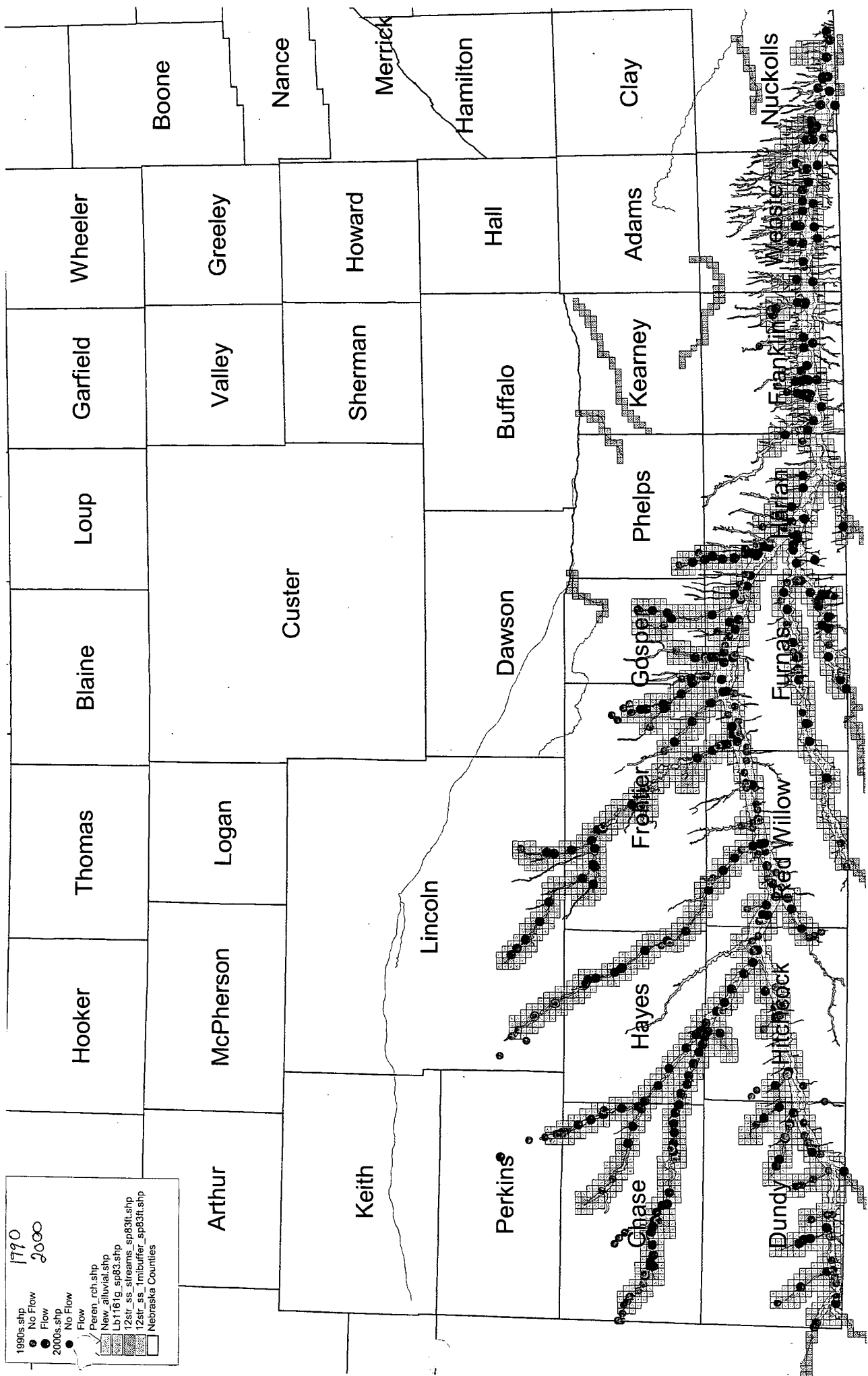


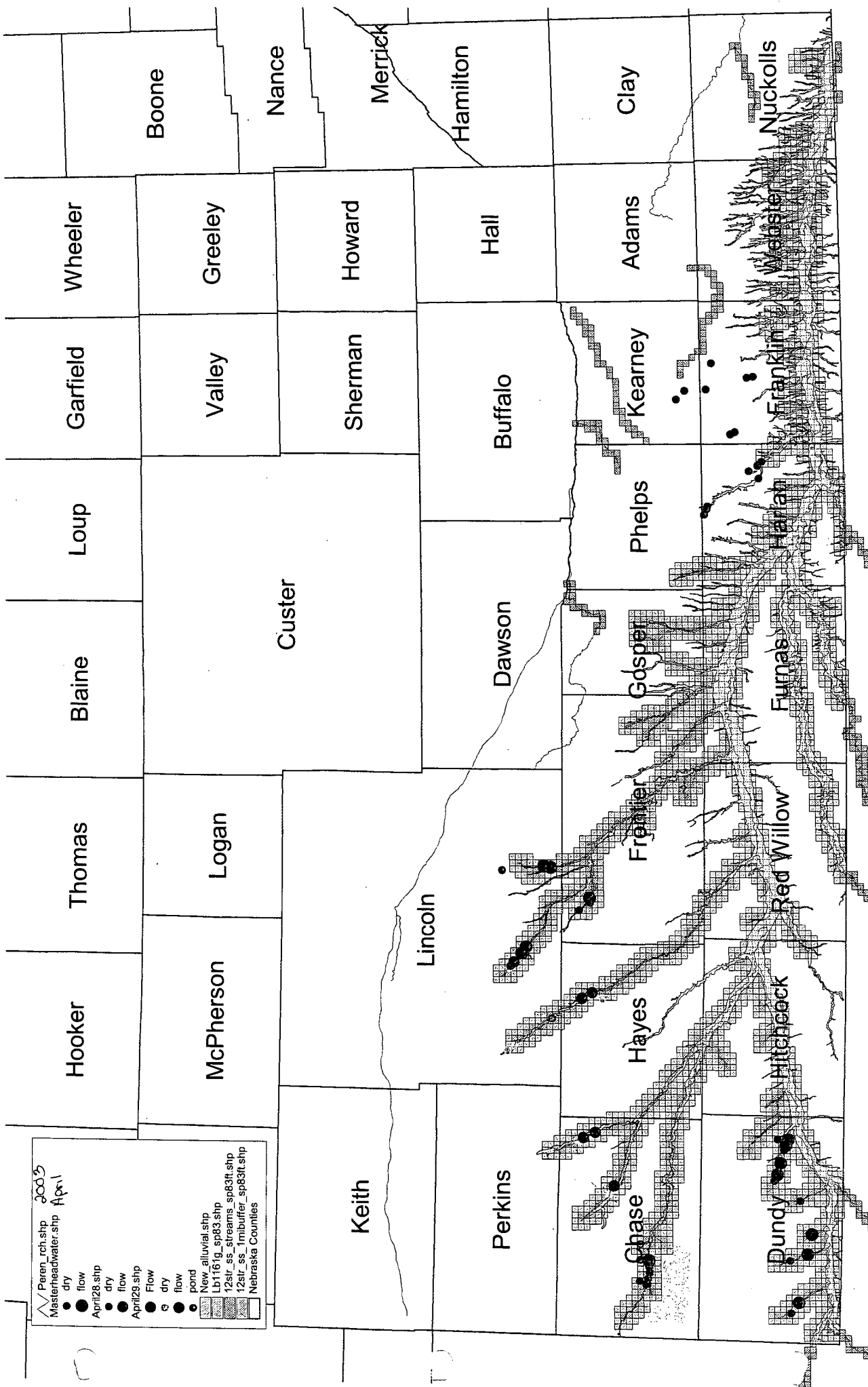
Figure 65

DRAFT









Peren_rch.shp 2003
 Masterheadwater.shp April
 ● dry
 ● flow
 ● April28.shp
 ● dry
 ● flow
 ● April29.shp
 ● Flow
 ● dry
 ● flow
 ● pond
 New_alluvial.shp
 Lb1161g_sp83.shp
 12str_ss_streams_sp83ft.shp
 12str_ss_1mibuffer_sp83ft.shp
 Nebraska Counties