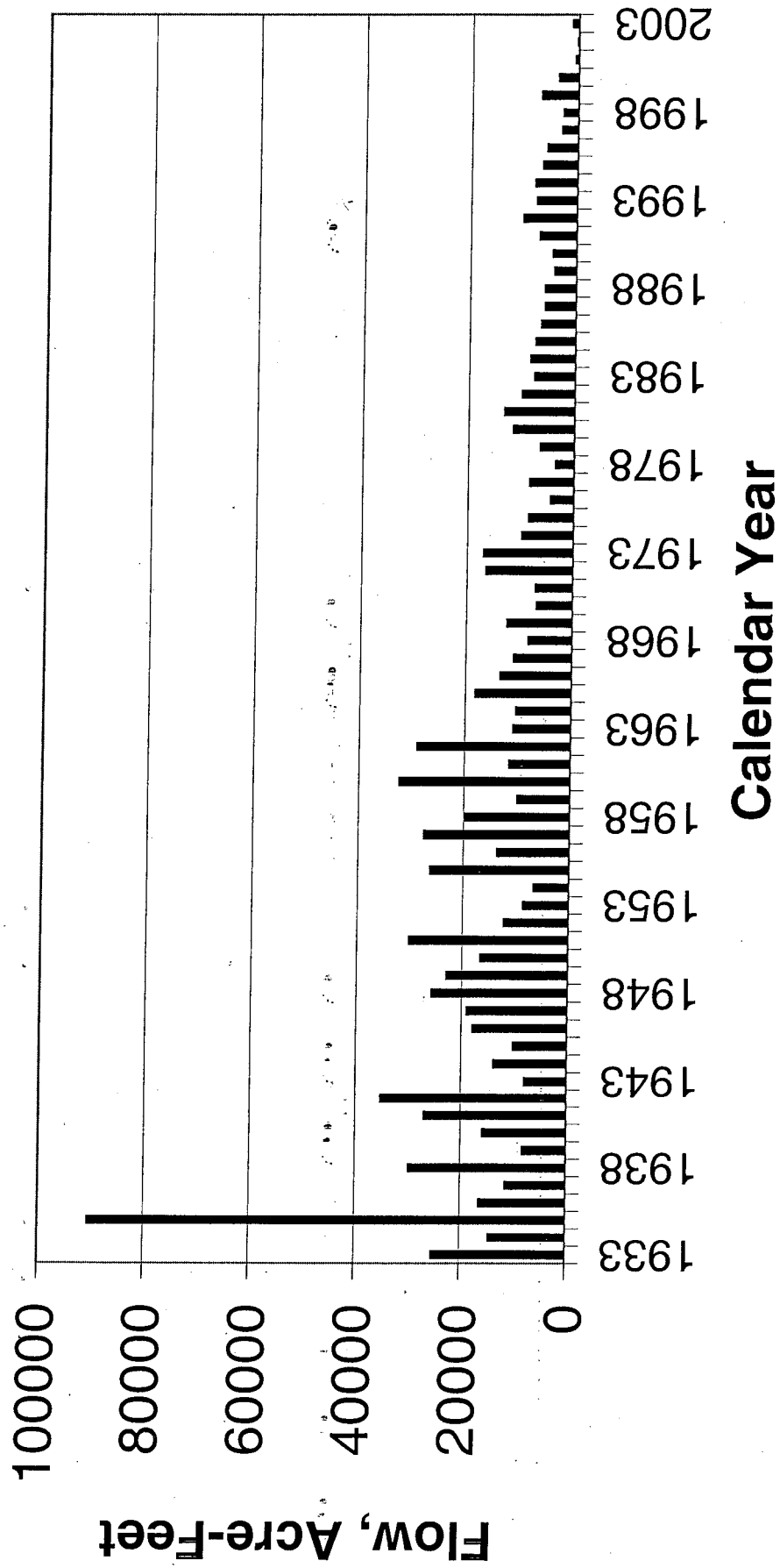
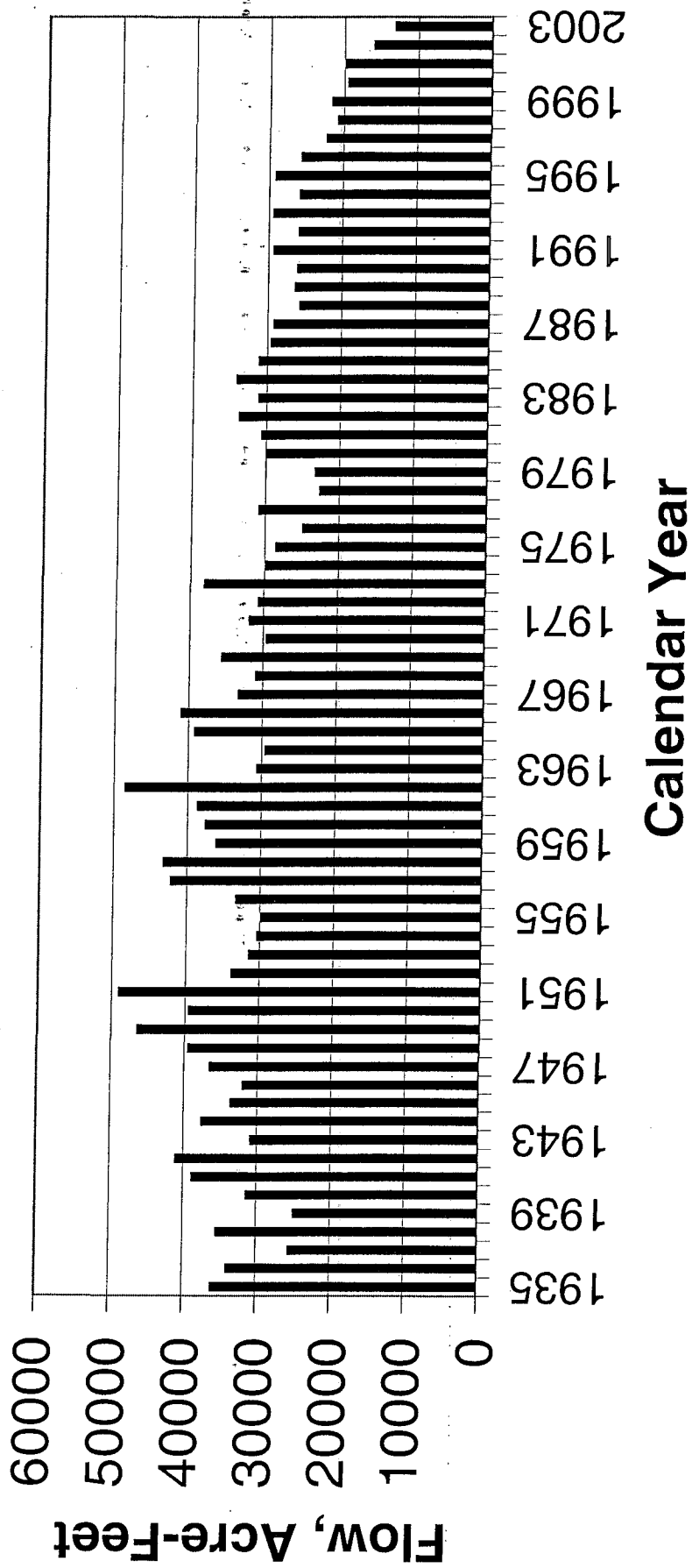


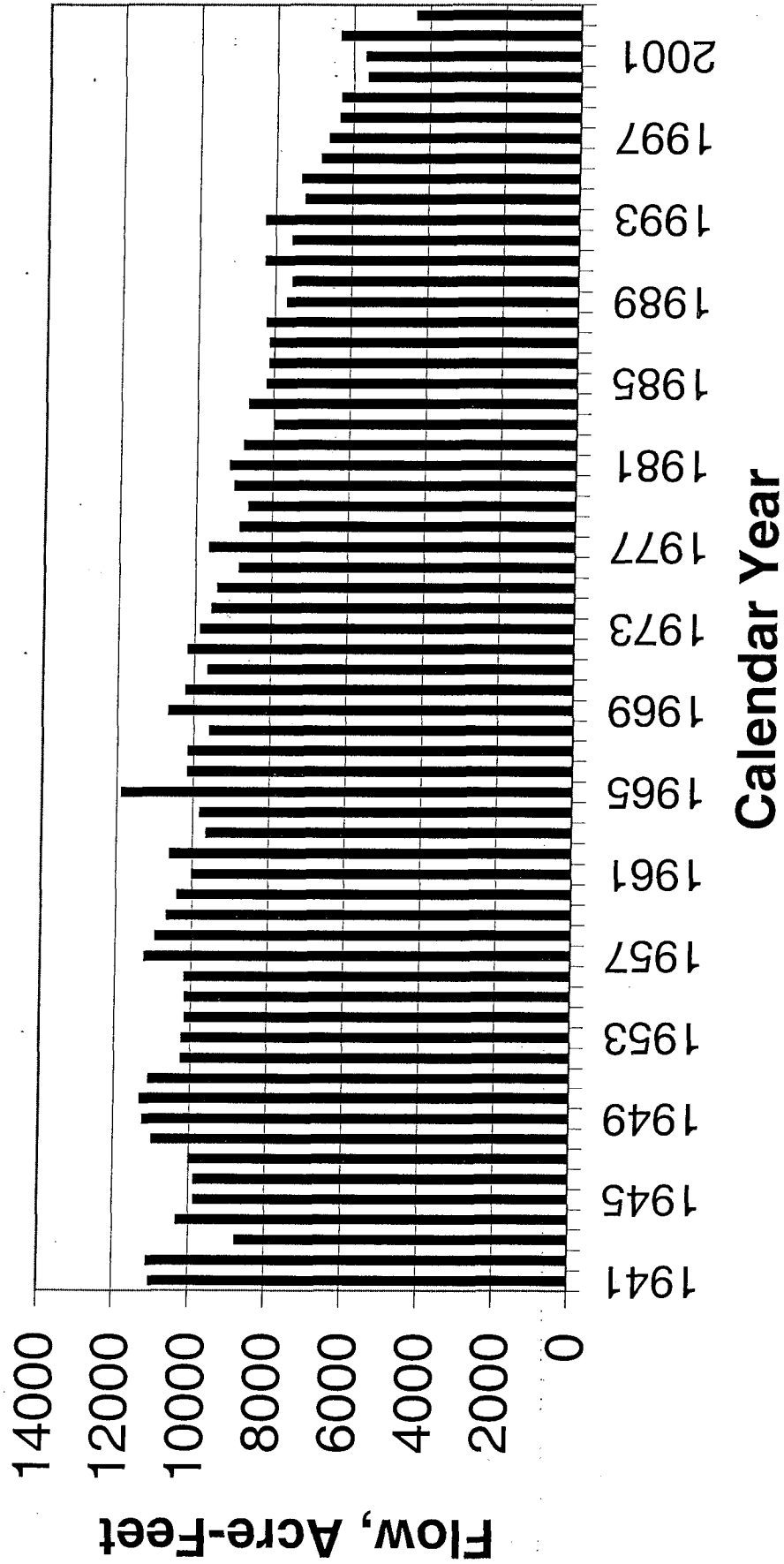
Annual Flow of Arikaree River at Haigler, Nebraska



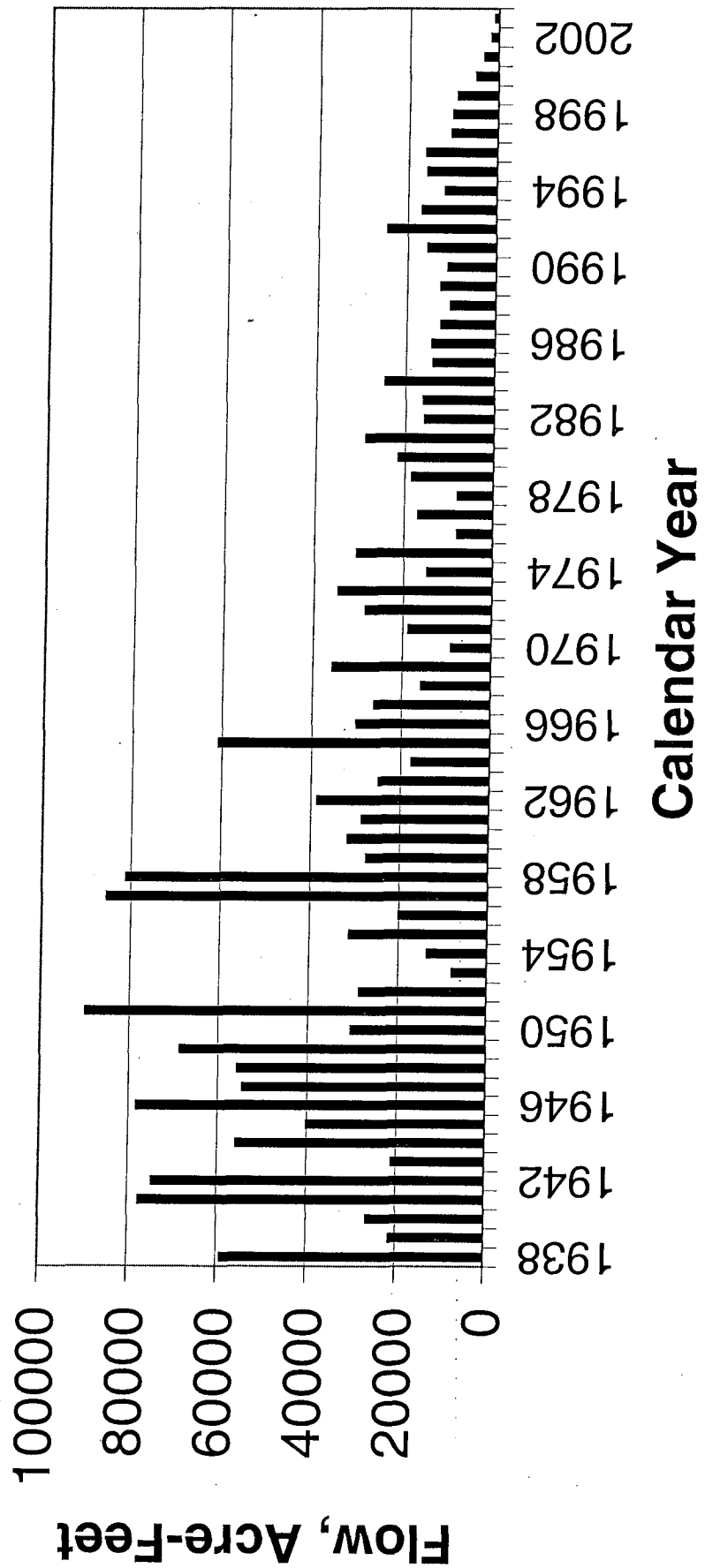
Annual Flow of North Fork of Republican River at Colorado- Nebraska Stateline



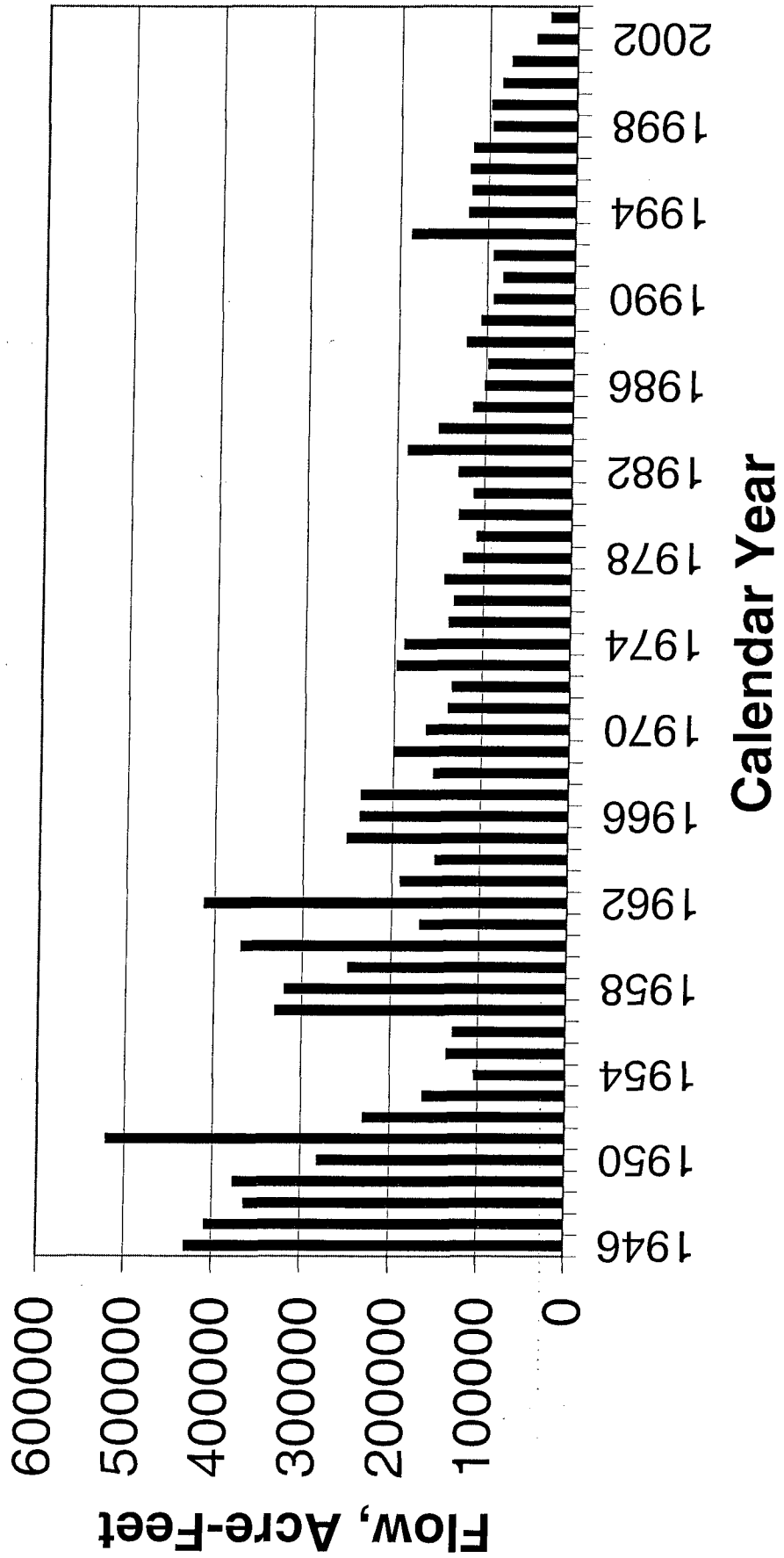
Annual Flow of Rock Creek at Parks, Nebraska



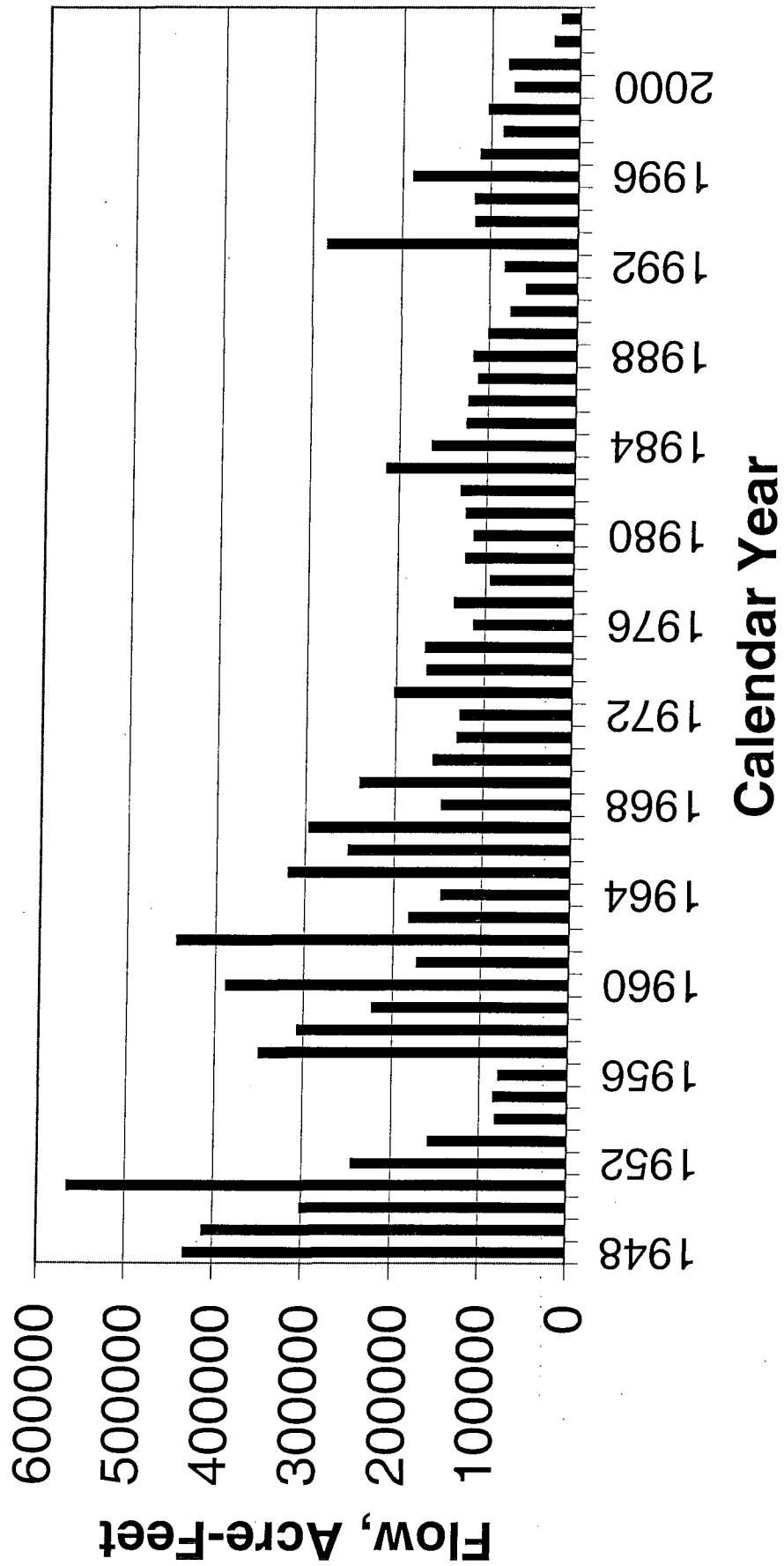
Annual Flow of South Fork of Republican River near Benkelman, Nebraska



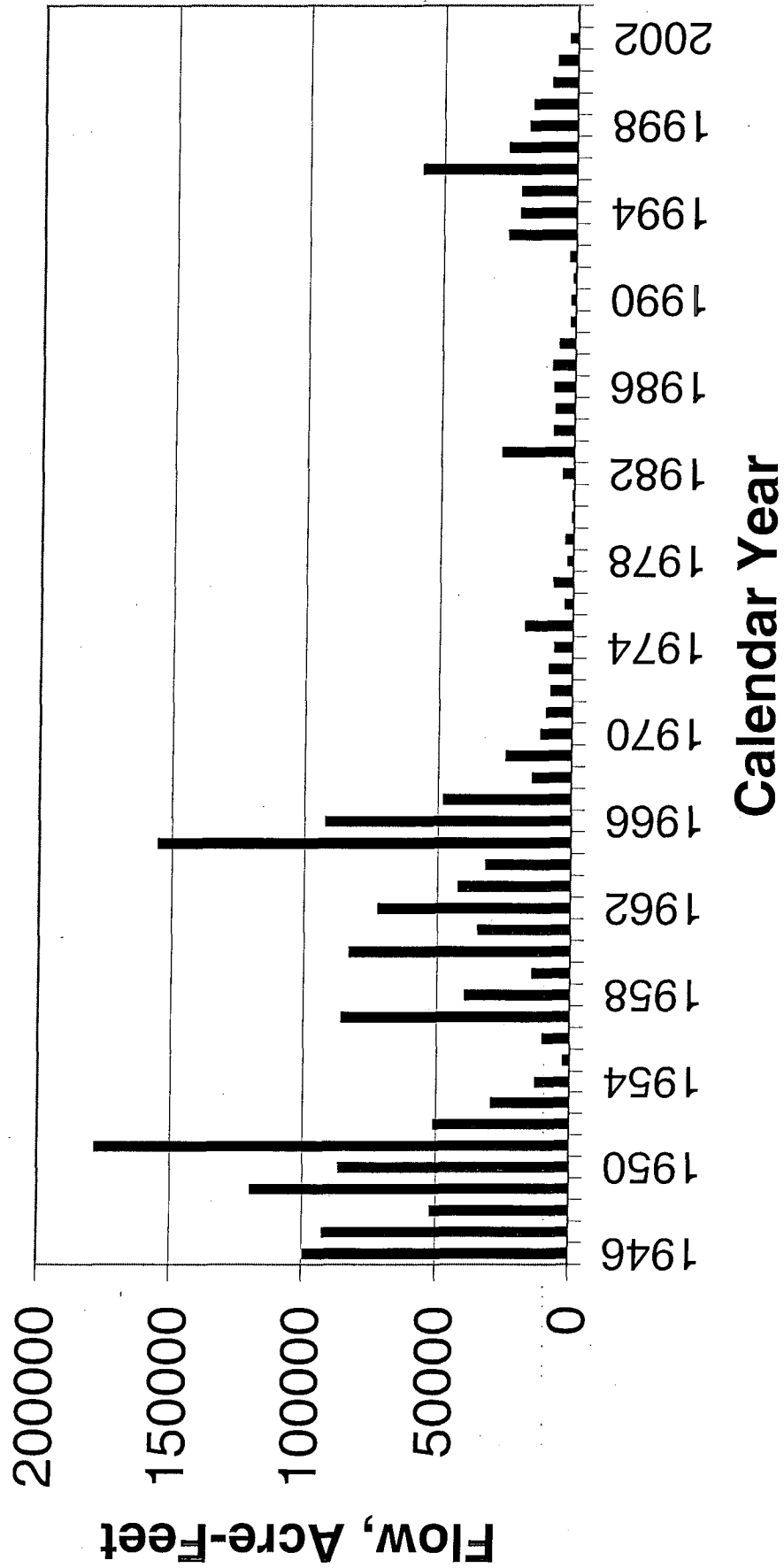
Annual Flow of Republican River at Cambridge, Nebraska



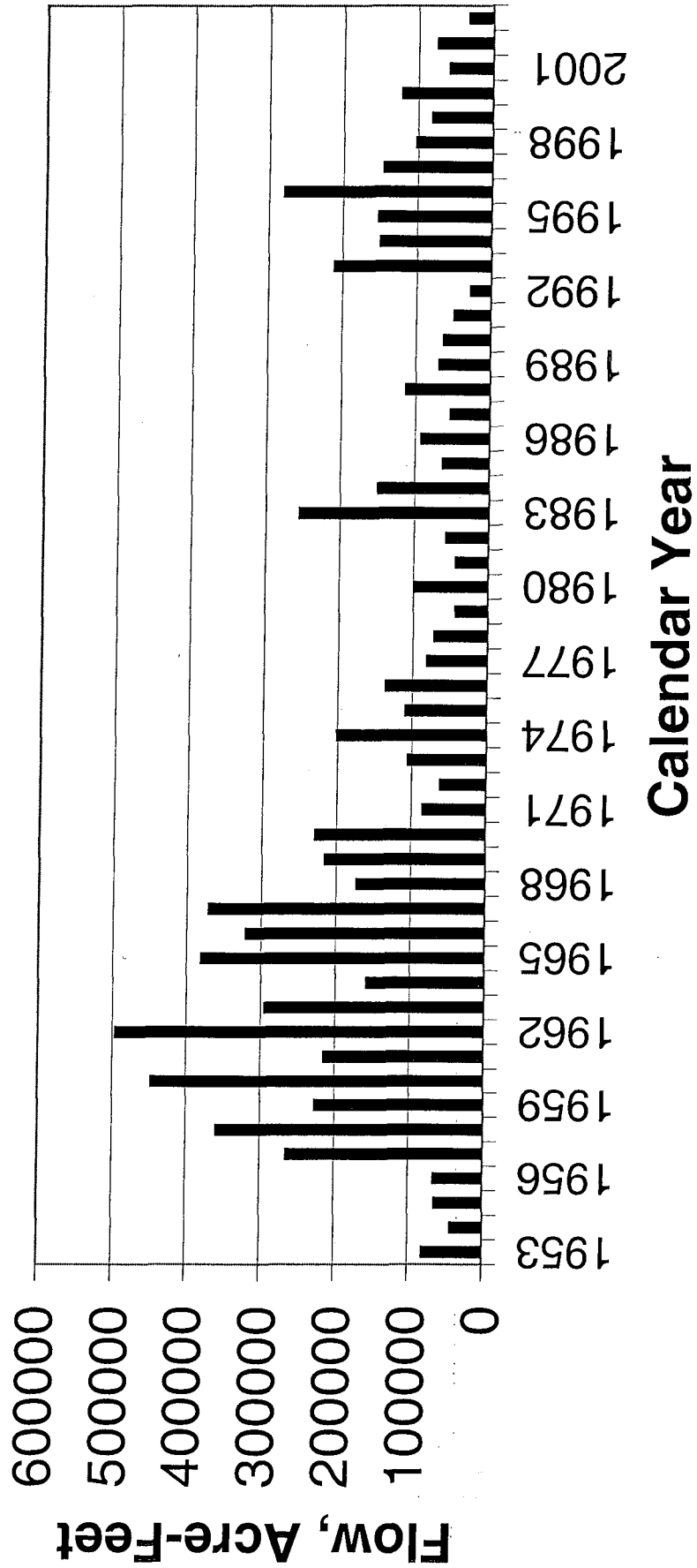
Annual Flow of Republican River near Orleans, Nebraska



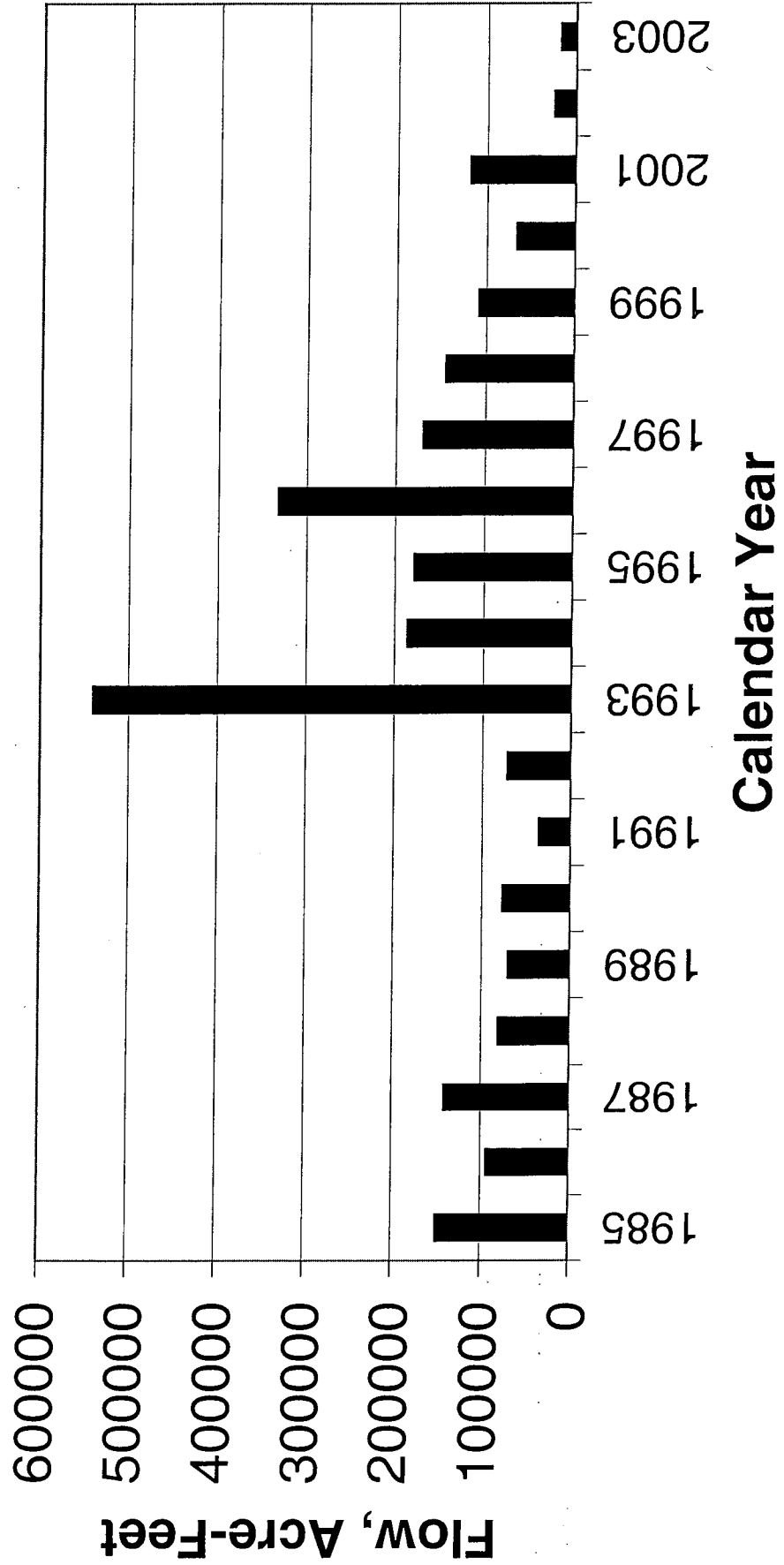
Annual Flow of Sappa Creek near Stamford, Nebraska



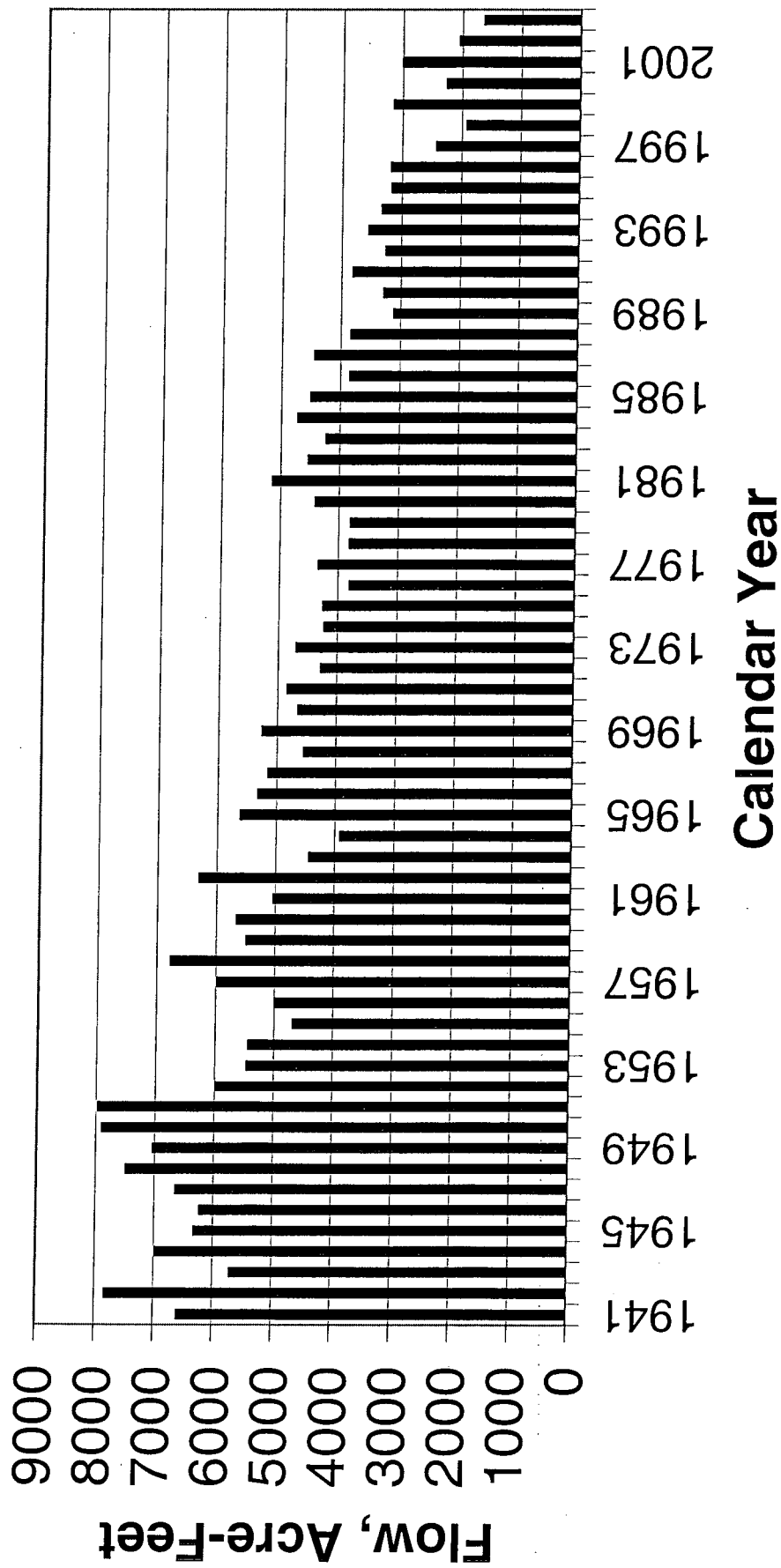
Annual Flow of Republican River below Harlan County Reservoir, Nebraska



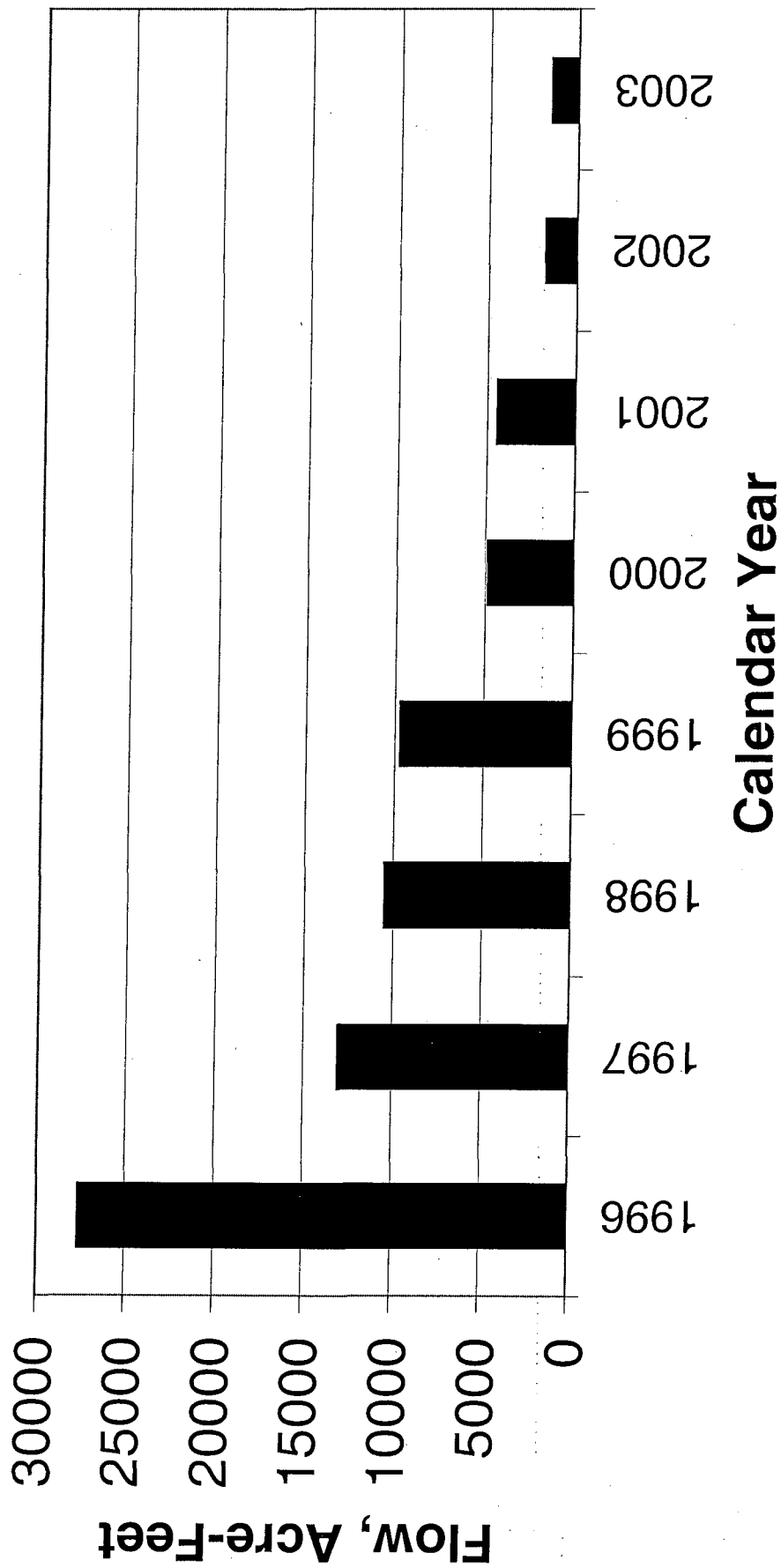
Annual Flow of Republican River at Guide Rock, Nebraska



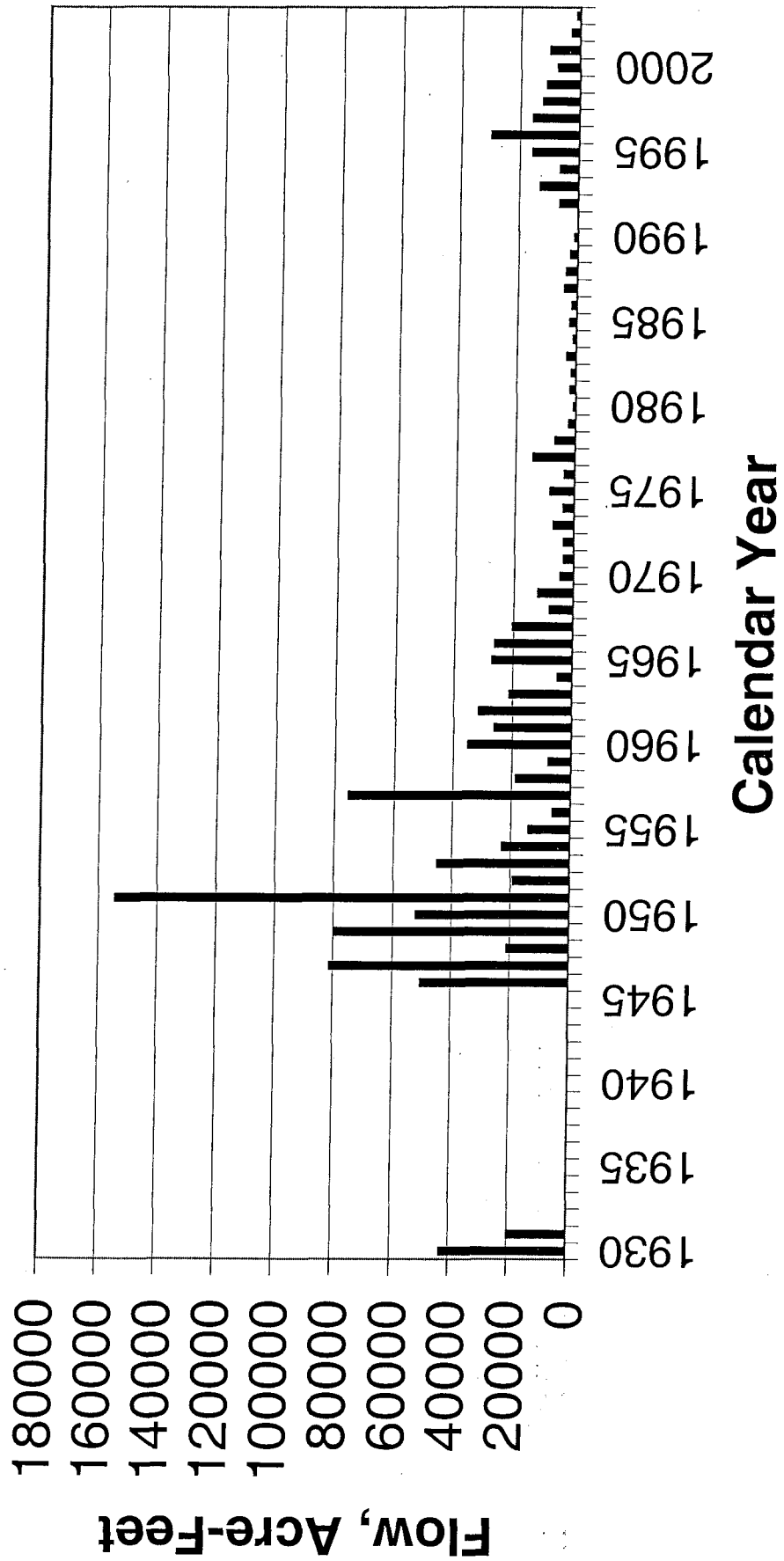
Annual Flow of Buffalo Creek near Haigler, Nebraska



Annual Flow of Sappa Creek near Lyle, Kansas



Annual Flow of Prairie Dog Creek near Woodruff, Kansas



Annual Flow of Republican River near Hardy, Nebraska

