

2017 IRRIGATION WATER USE REPORT

This is the annual Water Use Report required to be filed for all Vested or Appropriation Rights. **IMPORTANT:** Kansas Law requires this completed report to be filed by March 1. Failure to do so will subject the owner to a civil fine not to exceed \$1,000 per file number. If any point of diversion shown below is permanently inoperable, please circle it. IF YOU DID NOT USE WATER, YOU **MUST** REPORT THE REASON FOR NON-USE TO HELP PROTECT YOUR WATER RIGHT. Information on each point of diversion must be completed. Please begin by reading the attached instructions and definitions.


FILE NUMBER	LEGAL DESCRIPTION OF POINT(S) OF DIVERSION		CIN	CHM	ACRES IRR.	INCLUDE MULTIPLICATION FACTOR				HOURS PUMPED	PUMP RATE (GPM)	CROP CODE	TYPE OF SYSTEM	TYPE OF ENERGY	WELL DATA	
	QUALIFIERS	SEC TWP RNG				BEGINNING WATER METER READING	ENDING WATER METER READING	METERED QUANTITY OF WATER	UNIT						DEPTH TO WATER	DATE MEASURED
32495-00 AKA: 0' N & 25' E OF PREVIOUS WELL	5100N 3675W	4-26S- 2W	8	NA	86	913,139	034,796	121.657	A	121328600	2	4	E	20' 8"	1/3/18	
47516-00	5100N 3675W	4-26S- 2W	8			Report Under 32495-00										
WATER RESOURCES RECEIVED JAN 05 2018 KS DEPT OF AGRICULTURE																

010079

CALENDAR YEAR: 17
 PIN NUMBER: 2441
 Person ID: 61117
 FIELD OFFICE: 1 1 - IRR Staff SG 02
 CO GMD: 86

86 Total acres irrigated.

EDWARD M & DEBBIE R GRUENBACHER REV TRUST
 18880 W 77TH ST N
 COLWICH KS 67030
 TELEPHONE NO. (316) 990-5438
 CIRCLE ONE: CELL WORK HOME

I submit the report as the best information available. I understand that knowingly falsifying the report is a violation of state law.

 SIGNATURE: _____ DATE: 1-3-18
 CIRCLE ONE: OWNER AGENT TENANT

egruenbacher@gmail.com
 E-MAIL ADDRESS

FOR NON-USE TO HELP PROTECT YOUR WATER RIGHT. Information on each point of diversion must be completed. Please begin by reading the attached instructions and

FILE NUMBER	LEGAL DESCRIPTION OF POINT(S) OF DIVERSION		CIN	CHM	ACRES IRR.	INCLUDE MULTIPLICATION FACTOR				HOURS PUMPED	PUMP RATE (GPM)	CROP CODE	TYPE OF SYSTEM	TYPE OF ENERGY	WELL DATA	
	QUALIFIERS	SEC TWP RNG				BEGINNING WATER METER READING	ENDING WATER METER READING	METERED QUANTITY OF WATER	UNIT						DEPTH TO WATER	DATE MEASURED
49267-00	1820N 1348W	19-24S- 4W	4													
49268-00	1330N 2690W	19-24S- 4W	3													
<p>I have not put up a system as of yet due to lack of financial resources.</p>																
<p>WATER RESOURCES RECEIVED JAN 05 2018 KS DEPT OF AGRICULTURE</p>																

CALENDAR YEAR: 17
 PIN NUMBER: 4514
 Person ID: 61644
 FIELD OFFICE: 1 1 - IRR Staff RN 02
 CO GMD:

0 Total acres irrigated.

KENNETH L WESTFAHL TRUST
 7910 E RED ROCK RD
 HAVEN KS 67543

010082

I submit the report as the best information available. I understand that knowingly falsifying the report is a violation of state law.

Kenneth Westfahl
 SIGNATURE: _____ DATE: 1-3-18

CIRCLE ONE: OWNER AGENT TENANT

E-MAIL ADDRESS

TELEPHONE NO. 620, 474 3084
 CIRCLE ONE: CELL WORK HOME

2017 IRRIGATION WATER USE REPORT

This is the annual Water Use Report required to be filed for all Vested or Appropriation Rights. **IMPORTANT:** Kansas Law requires this completed report to be filed by March 1. Failure to do so will subject the owner to a civil fine not to exceed \$1,000 per file number. If any point of diversion shown below is permanently inoperable, please circle it. IF YOU DID NOT USE WATER, YOU **MUST** REPORT THE REASON FOR NON-USE TO HELP PROTECT YOUR WATER RIGHT. Information on each point of diversion must be completed. Please begin by reading the attached instructions and definitions.

FILE NUMBER	LEGAL DESCRIPTION OF POINT(S) OF DIVERSION		CIN	CHM	ACRES IRR.	INCLUDE MULTIPLICATION FACTOR				HOURS PUMPED	PUMP RATE (GPM)	CROP CODE	TYPE OF SYSTEM	TYPE OF ENERGY	WELL DATA	
	QUALIFIERS	SEC TWP RNG				BEGINNING WATER METER READING	ENDING WATER METER READING	METERED QUANTITY OF WATER	UNIT						DEPTH TO WATER	DATE MEASURED
10051-00	4880N 4400W	11-26S- 3W	1	✓	I 160	898.116	118.207	220.091	A		980	2	3	N		
29038-D2	5215N 1500W	16-26S- 2W	7	✓	A 54	783.487	845.237	61.75	A		515	4	3	E		
29072-00	4100N 3800W	6-26S- 2W	1	✓	A 223	new meter 0	249.016	249.016	A		1320	4	3	E		
36929-00	4100N 3800W	6-26S- 2W	1			Report Under 29072-00										
39875-00	4880N 4400W	11-26S- 3W	1			Report Under 10051-00										
42989-00	4231N 3981W	16-26S- 2W	4		E	E 0	E 0	E 0								
44364-00	5215N 1500W	16-26S- 2W	7			Report Under 29038-D2										
47996-00	4705N 1405W	6-26S- 2W	2		A 93	348.732	469.632	120.9	A			4	3	E		

CALENDAR YEAR: 17
 PIN NUMBER: 2866
 Person ID: 6625
 FIELD OFFICE: 1 1 - IRR Staff SG 02
 CO GMD: 530

530 Total acres irrigated.

PAUL J & MARGARET M GRUENBACHER 010128
 21201 W 77TH ST N
 MOUNT HOPE KS 67108

I submit the report as the best information available. I understand that knowingly falsifying the report is a violation of state law.

Signature: Paul J Gruenbacher Date: 11/2/18
 CIRCLE ONE: OWNER AGENT TENANT E-MAIL ADDRESS

TELEPHONE NO. (316) 259 3483
 CIRCLE ONE: CELL WORK HOME

2017 IRRIGATION WATER USE REPORT

This is the annual Water Use Report required to be filed for all Vested or Appropriation Rights. **IMPORTANT:** Kansas Law requires this completed report to be filed by March 1. Failure to do so will subject the owner to a civil fine not to exceed \$1,000 per file number. If any point of diversion shown below is permanently inoperable, please circle it. IF YOU DID NOT USE WATER, YOU **MUST** REPORT THE REASON FOR NON-USE TO HELP PROTECT YOUR WATER RIGHT. Information on each point of diversion must be completed. Please begin by reading the attached instructions and definitions.

FILE NUMBER	LEGAL DESCRIPTION OF POINT(S) OF DIVERSION		CIN	CHM	ACRES IRR.	INCLUDE MULTIPLICATION FACTOR			UNIT	HOURS PUMPED	PUMP RATE (GPM)	CROP CODE	TYPE OF SYSTEM	TYPE OF ENERGY	WELL DATA	
	QUALIFIERS	SEC TWP-RNG				BEGINNING WATER METER READING	ENDING WATER METER READING	METERED QUANTITY OF WATER							DEPTH TO WATER	DATE MEASURED
29670-00	2798N 5210W AKA: GEO CTR	21-23S- 1W	3													
29670-00	2710N 5210W AKA: BATT.1 OF 2 WELLS	21-23S- 1W SOUTH WELL	1	Y M	120	444236.00	79572900	351499.00	G	1365	429	46	4	D		
29670-00	2886N 5210W AKA: BATT 1 OF 2 WELLS	21-23S- 1W NORTH WELL	2	L												
33809-00	4845N 2620W	21-23S- 2W	3	N A	30	222.934	260942	38008	A	272	758	2	1	P		
47059-00	2798N 5210W AKA: GEO CTR	21-23S- 1W	3			Report Under 29670-00										
47059-00	2710N 5210W AKA: BATT 1 OF 2 WELLS	21-23S- 1W SOUTH WELL	1			Report Under 29670-00										
47059-00	2886N 5210W AKA: BATT 1 OF 2 WELLS	21-23S- 1W NORTH WELL	2			Report Under 29670-00										

CALENDAR YEAR: 17
 PIN NUMBER: 2925
 Person ID: 19196
 FIELD OFFICE: 1 1 - IRR Staff HV 02
 CO GMD:

150 Total acres irrigated.

I submit the report as the best information available. I understand that knowingly falsifying the report is a violation of state law.

Weldon Wenger
 SIGNATURE: _____ DATE: 1-4-18
 CIRCLE ONE: OWNER AGENT TENANT

wwenger737@gmail.com
 E-MAIL ADDRESS

WELDON D & LOIS WENGER TRUST
 WELDON & LOIS WENGER TTEE
 508 S EMMA CREEK
 NEWTON KS 67114 5550
 TELEPHONE NO. (316) 772-7209
 CIRCLE ONE: CELL WORK HOME

010194

2017 IRRIGATION WATER USE REPORT

This is the annual Water Use Report required to be filed for all Vested or Appropriation Rights. **IMPORTANT:** Kansas Law requires this completed report to be filed by March 1. Failure to do so will subject the owner to a civil fine not to exceed \$1,000 per file number. If any point of diversion shown below is permanently inoperable, please circle it. IF YOU DID NOT USE WATER, YOU **MUST** REPORT THE REASON FOR NON-USE TO HELP PROTECT YOUR WATER RIGHT. Information on each point of diversion must be completed. Please begin by reading the attached instructions and definitions.

FILE NUMBER	LEGAL DESCRIPTION OF POINT(S) OF DIVERSION		CIN	CHM	ACRES IRR.	INCLUDE MULTIPLICATION FACTOR				UNITS	HOURS PUMPED	PUMP RATE (GPM)	CROP CODE	TYPE OF SYSTEM	TYPE OF ENERGY	WELL DATA	
	QUALIFIERS	SEC TWP RNG				BEGINNING WATER METER READING	ENDING WATER METER READING	METERED QUANTITY OF WATER	DEPTH TO WATER							DATE MEASURED	
47768-00	4610N 4320W	13-25S- 4W	2		X	0	0	0	0								

WATER RESOURCES RECEIVED

JAN 08 2018

KS DEPT OF AGRICULTURE

None used as my husband passed away & I was selling the property to Brian Adams on 12/6/17

CALENDAR YEAR: 17
 PIN NUMBER: 4090
 Person ID: 22044
 FIELD OFFICE: 1 1 - IRR Staff RN 02
 CO GMD: None

0

Total acres irrigated.

010205

I submit the report as the best information available. I understand that knowingly falsifying the report is a violation of state law.

Valerie K Powers 1/1/18
 SIGNATURE DATE

valkpowers@hotmail.com
 E-MAIL ADDRESS

TONY G & VALERIE K POWERS TRUSTS
 1304 E 26TH AVE
 HUTCHINSON KS 67502

TELEPHONE NO. (620) 960-8361
 CIRCLE ONE: CELL WORK HOME

CIRCLE ONE: OWNER AGENT TENANT

2017 IRRIGATION WATER USE REPORT

This is the annual Water Use Report required to be filed for all Vested or Appropriation Rights. **IMPORTANT:** Kansas Law requires this completed report to be filed by March 1. Failure to do so will subject the owner to a civil fine not to exceed \$1,000 per file number. If any point of diversion shown below is permanently inoperable, please circle it. IF YOU DID NOT USE WATER, YOU **MUST** REPORT THE REASON FOR NON-USE TO HELP PROTECT YOUR WATER RIGHT. Information on each point of diversion must be completed. Please begin by reading the attached instructions and definitions.

FILE NUMBER	LEGAL DESCRIPTION OF POINT(S) OF DIVERSION		CIN	CHM	ACRES IRR.	INCLUDE MULTIPLICATION FACTOR				UNITS	HOURS PUMPED	PUMP RATE (GPM)	CROP CODE	TYPE OF SYSTEM	TYPE OF ENERGY	WELL DATA	
	QUALIFIERS	SEC TWP RNG				BEGINNING WATER METER READING	ENDING WATER METER READING	METERED QUANTITY OF WATER	DEPTH TO WATER							DATE MEASURED	
29428-00	4290N 1360W	32-22S- 6W	6	Y	60	32.227	79.803	47.576	A		5502	4	N	8'6"	1-6-18		

Water Resources
Received
JAN 08 2018
KS Dept Of Agriculture

CALENDAR YEAR: 17
 PIN NUMBER: 4031
 Person ID: 29651
 FIELD OFFICE: 1 1 - IRR Staff RN 02
 CO GMD: 60

60 Total acres irrigated.

MERL F SELLERS
 1 COMPOUND DR
 HUTCHINSON KS 67502 4349

010241

I submit the report as the best information available. I understand that knowingly falsifying the report is a violation of state law.

David Stroberg
 SIGNATURE
 CIRCLE ONE: OWNER AGENT TENANT
1-6-18
 DATE

stroberg@cox.net
 E-MAIL ADDRESS

TELEPHONE NO. (620) 6697624
 CIRCLE ONE: CELL WORK HOME

2017 IRRIGATION WATER USE REPORT

This is the annual Water Use Report required to be filed for all Vested or Appropriation Rights. **IMPORTANT:** Kansas Law requires this completed report to be filed by March 1. Failure to do so will subject the owner to a civil fine not to exceed \$1,000 per file number. If any point of diversion shown below is permanently inoperable, please circle it. IF YOU DID NOT USE WATER, YOU **MUST** REPORT THE REASON FOR NON-USE TO HELP PROTECT YOUR WATER RIGHT. Information on each point of diversion must be completed. Please begin by reading the attached instructions and definitions.

FILE NUMBER	LEGAL DESCRIPTION OF POINT(S) OF DIVERSION		CIN	CHM	ACRES IRR.	INCLUDE MULTIPLICATION FACTOR				UNITS	HOURS PUMPED	PUMP RATE (GPM)	CROP CODE	TYPE OF SYSTEM	TYPE OF ENERGY	WELL DATA	
	QUALIFIERS	SEC TWP RNG				BEGINNING WATER METER READING	ENDING WATER METER READING	METERED QUANTITY OF WATER	DEPTH TO WATER							DATE MEASURED	
4967-00	SW SW.NE	10-20S- 1W	1		5												

WATER RESOURCES RECEIVED
 JAN 08 2018
 KS DEPT OF AGRICULTURE

CALENDAR YEAR: 17
 PIN NUMBER: 9961
 Person ID: 38820
 FIELD OFFICE: 2 1 - IRR Staff MP 02
 CO GMD: _____

0

Total acres irrigated.

SYLVIA EICHER
 12415 W WESTGATE DR
 SUN CITY WEST AZ 85375

010295

I submit the report as the best information available. I understand that knowingly falsifying the report is a violation of state law.

Sylvia Eicher

SIGNATURE: _____ DATE: 1/3/18

E-MAIL ADDRESS _____

TELEPHONE NO. () _____
 CIRCLE ONE: CELL WORK HOME

2017 IRRIGATION WATER USE REPORT

This is the annual Water Use Report required to be filed for all Vested or Appropriation Rights. **IMPORTANT:** Kansas Law requires this completed report to be filed by March 1. Failure to do so will subject the owner to a civil fine not to exceed \$1,000 per file number. If any point of diversion shown below is permanently inoperable, please circle it. IF YOU DID NOT USE WATER, YOU MUST REPORT THE REASON FOR NON-USE TO HELP PROTECT YOUR WATER RIGHT. Information on each point of diversion must be completed. Please begin by reading the attached instructions and definitions.

FILE NUMBER	LEGAL DESCRIPTION OF POINT(S) OF DIVERSION		CIN	CHM	ACRES IRR.	INCLUDE MULTIPLICATION FACTOR				HOURS PUMPED	PUMP RATE (GPM)	CROP CODE	TYPE OF SYSTEM	TYPE OF ENERGY	WELL DATA	
	QUALIFIERS	SEC TWP RNG				BEGINNING WATER METER READING	ENDING WATER METER READING	METERED QUANTITY OF WATER	UNIT						DEPTH TO WATER	DATE MEASURED
32838-00	1280N 4980W	3-25S- 1W	1		A B	0	40083	4.0083	A	?	?	1	5	E	33	11/27/17

Water Resources
Received

JAN 08 2018

KS Dept Of Agriculture

CALENDAR YEAR: 17
 PIN NUMBER: 3126
 Person ID: 39250
 FIELD OFFICE: 1 1 - IRR Staff SG 02
 CO GMD: 02

8 Total acres irrigated.

CURT & SHARI GRATTAN
 12010 N RIDGE RD
 SEDGWICK KS 67135 9742

010297

I submit the report as the best information available. I understand that knowingly falsifying the report is a violation of state law.

Curt Grattan
 SIGNATURE
 CIRCLE ONE: OWNER AGENT TENANT

1/5/18
 DATE

Curt - Grattan@yahoo.com
 E-MAIL ADDRESS

TELEPHONE NO. (316) 655-7707
 CIRCLE ONE: CELL WORK HOME

2017 IRRIGATION WATER USE REPORT

This is the annual Water Use Report required to be filed for all Vested or Appropriation Rights. **IMPORTANT:** Kansas Law requires this completed report to be filed by March 1. Failure to do so will subject the owner to a civil fine not to exceed \$1,000 per file number. If any point of diversion shown below is permanently inoperable, please circle it. IF YOU DID NOT USE WATER, YOU **MUST** REPORT THE REASON FOR NON-USE TO HELP PROTECT YOUR WATER RIGHT. Information on each point of diversion must be completed. Please begin by reading the attached instructions and definitions.

FILE NUMBER	LEGAL DESCRIPTION OF POINT(S) OF DIVERSION				ACRES IRR.	INCLUDE MULTIPLICATION FACTOR				HOURS PUMPED	PUMP RATE (GPM)	CROP CODE	TYPE OF SYSTEM	TYPE OF ENERGY	WELL DATA	
	QUALIFIERS	SEC TWP RNG	CIN	CHM		BEGINNING WATER METER READING	ENDING WATER METER READING	METERED QUANTITY OF WATER	UNIT						DEPTH TO WATER	DATE MEASURED
15913-00	5012N 4018W	1-26S- 3W	3		112 →											
AKA: 16' N & 67' W OF PREVIOUS POINT OF DIVERSION						Report Under 15913-00										
41072-00	5012N 4018W	1-26S- 3W	3													
AKA: 16' N & 67' W OF PREVIOUS POINT OF DIVERSION																
						250232.00	701834.00	451602.00		750	2	4	E			
Water Resources Received																
JAN 08 2018																
KS Dept Of Agriculture																

CALENDAR YEAR: 17
 PIN NUMBER: 2855
 Person ID: 39503
 FIELD OFFICE: 1 1 - IRR Staff SG 02
 CO GMD: 02

112 Total acres irrigated.

JEFF GRUENBACHER
 21600 W 85TH ST N
 MOUNT HOPE KS 67108

010299

I submit the report as the best information available. I understand that knowingly falsifying the report is a violation of state law.

SIGNATURE: [Signature] DATE: 1-6-18

CIRCLE ONE: OWNER AGENT TENANT

E-MAIL ADDRESS: jjgruenbacher@gmail.com

TELEPHONE NO. (316) 640-6571

CIRCLE ONE: CELL HOME

2017 IRRIGATION WATER USE REPORT

This is the annual Water Use Report required to be filed for all Vested or Appropriation Rights. **IMPORTANT:** Kansas Law requires this completed report to be filed by March 1. Failure to do so will subject the owner to a civil fine not to exceed \$1,000 per file number. If any point of diversion shown below is permanently inoperable, please circle it. IF YOU DID NOT USE WATER, YOU MUST REPORT THE REASON FOR NON-USE TO HELP PROTECT YOUR WATER RIGHT. Information on each point of diversion must be completed. Please begin by reading the attached instructions and definitions.

FILE NUMBER	LEGAL DESCRIPTION OF POINT(S) OF DIVERSION		CIN	CHM	ACRES IRR.	INCLUDE MULTIPLICATION FACTOR				HOURS PUMPED	PUMP RATE (GPM)	CROP CODE	TYPE OF SYSTEM	TYPE OF ENERGY	WELL DATA	
	QUALIFIERS	SEC JWP RNG				BEGINNING WATER METER READING	ENDING WATER METER READING	METERED QUANTITY OF WATER	UNIT						DEPTH TO WATER	DATE MEASURED
42536-00 AKA: GEO CTR	4057N 2787W	17-26S- 1W	6	I												
42536-00 AKA: BATT 1 OF 4 WELLS	4361N 2790W	17-26S- 1W	7													
42536-00 AKA: BATT 1 OF 4 WELLS	4161N 2788W	17-26S- 1W	8	I	138	3118.67	4059.47	940.80	A ₂	NA	800	4	4	D	6'	1-4-02
42536-00 AKA: BATT 1 OF 4 WELLS	3961N 2785W	17-26S- 1W	9													
42536-00 AKA: BATT 1 OF 4 WELLS	3753N 2783W	17-26S- 1W	10													
Water Resources Received																
JAN 08 2018																
KS Dept Of Agriculture																

CALENDAR YEAR: 17
 PIN NUMBER: 2770
 Person ID: 50135
 FIELD OFFICE: 1 - IRR Staff SG 02
 CO GMD: 138

138 Total acres irrigated.

HELEN M SIMON ET AL
 7700 W 61ST ST N
 MAIZE KS 67101

010314

I submit the report as the best information available. I understand that knowingly falsifying the report is a violation of state law.

Helen M Simon
 SIGNATURE DATE: 1-6-2018
 CIRCLE ONE: OWNER AGENT TENANT

E-MAIL ADDRESS

TELEPHONE NO. (316) 680-6017
 CIRCLE ONE: CELL WORK HOME

2017 IRRIGATION WATER USE REPORT

This is the annual Water Use Report required to be filed for all Vested or Appropriation Rights. **IMPORTANT:** Kansas Law requires this completed report to be filed by March 1. Failure to do so will subject the owner to a civil fine not to exceed \$1,000 per file number. If any point of diversion shown below is permanently inoperable, please circle it. IF YOU DID NOT USE WATER, YOU **MUST** REPORT THE REASON FOR NON-USE TO HELP PROTECT YOUR WATER RIGHT. Information on each point of diversion must be completed. Please begin by reading the attached instructions and definitions.

FILE NUMBER	LEGAL DESCRIPTION OF POINT(S) OF DIVERSION		CIN	CHM	ACRES IRR.	INCLUDE MULTIPLICATION FACTOR			UNIT	HOURS PUMPED	PUMP RATE (GPM)	CROP CODE	TYPE OF SYSTEM	TYPE OF ENERGY	WELL DATA	
	QUALIFIERS	SEC TWP RNG				BEGINNING WATER METER READING	ENDING WATER METER READING	METERED QUANTITY OF WATER							DEPTH TO WATER	DATE MEASURED
13319-00	2600N 4920W	33-25S- 3W	1*													
DAD 35421-00 AKA: @NW NE NW	5120N 3840W	28-26S- 2W	2		127	095407	239.011	143.604			4	3	1	NA	NA	
44962-A	1356N 2662W	33-25S- 3W	3			Reported	under	42833-00								

CALENDAR YEAR: 17
 PIN NUMBER: 2281
 Person ID: 50782
 FIELD OFFICE: 1.1
 CO GMD: IRR Staff SC-02

127 Total acres irrigated.

MARK A BAALMANN LIVING TRUST
 3201 N 279TH ST W
 ANDALE KS 67001 9663

010318

I submit the report as the best information available. I understand that knowingly falsifying the report is a violation of state law.

Mark A Baalman 1-4-2018

SIGNATURE: _____ DATE: _____
 CIRCLE ONE: OWNER AGENT TENANT

E-MAIL ADDRESS _____

TELEPHONE NO. (316) 210-8481
 CIRCLE ONE: CELL WORK HOME

2017 IRRIGATION WATER USE REPORT

This is the annual Water Use Report required to be filed for all Vested or Appropriation Rights. **IMPORTANT:** Kansas Law requires this completed report to be filed by March 1. Failure to do so will subject the owner to a civil fine not to exceed \$1,000 per file number. If any point of diversion shown below is permanently inoperable, please circle it. IF YOU DID NOT USE WATER, YOU **MUST** REPORT THE REASON FOR NON-USE TO HELP PROTECT YOUR WATER RIGHT. Information on each point of diversion must be completed. Please begin by reading the attached instructions and definitions.

FILE NUMBER	LEGAL DESCRIPTION OF POINT(S) OF DIVERSION		CIN	CHM	ACRES IRR.	INCLUDE MULTIPLICATION FACTOR				HOURS PUMPED	PUMP RATE (GPM)	CROP CODE	TYPE OF SYSTEM	TYPE OF ENERGY	WELL DATA	
	QUALIFIERS	SEC TWP RNG				BEGINNING WATER METER READING	ENDING WATER METER READING	METERED QUANTITY OF WATER	UNIT						DEPTH TO WATER	DATE MEASURED
42833-00	1356N 2662W	33-25S- 3W	3		I 121	8754.24	9983.09	1,228.85			5	3	1	NA	NA	

Water Resources
Received

JAN 08 2018

KS Dept Of Agriculture

CALENDAR YEAR: 17
 PIN NUMBER: 2282
 Person ID: 50763
 FIELD OFFICE: 1 1 - IRR Staff SG 02
 CO GMD: 121

121 Total acres irrigated.

PATRICIA C ORTH LIVING TRUST
 3201 N 279TH ST W
 ANDALE KS 67001 9663

010319

I submit the report as the best information available. I understand that knowingly falsifying the report is a violation of state law.

Merv A Braalman 1-4-2018
 SIGNATURE DATE

CIRCLE ONE: OWNER AGENT TENANT

E-MAIL ADDRESS

TELEPHONE NO. (316) 210-8481
 CIRCLE ONE: CELL WORK HOME

2017 IRRIGATION WATER USE REPORT

This is the annual Water Use Report required to be filed for all Vested or Appropriation Rights. **IMPORTANT:** Kansas Law requires this completed report to be filed by March 1. Failure to do so will subject the owner to a civil fine not to exceed \$1,000 per file number. If any point of diversion shown below is permanently inoperable, please circle it. IF YOU DID NOT USE WATER, YOU **MUST** REPORT THE REASON FOR NON-USE TO HELP PROTECT YOUR WATER RIGHT. Information on each point of diversion must be completed. Please begin by reading the attached instructions and definitions.

FILE NUMBER	LEGAL DESCRIPTION OF POINT(S) OF DIVERSION		CIN	CHM	ACRES IRR.	INCLUDE MULTIPLICATION FACTOR				HOURS PUMPED	PUMP RATE (GPM)	CROP CODE	TYPE OF SYSTEM	TYPE OF ENERGY	WELL DATA	
	QUALIFIERS	SEC TWP RNG				BEGINNING WATER METER READING	ENDING WATER METER READING	METERED QUANTITY OF WATER	U N I T						DEPTH TO WATER	DATE MEASURED
32837-00 AKA:	1288N 1305W 30' S OF PREV P/D	30-23S- 2W	4	Y	M 100	74,871,000	109,759,000	34,888,000	6		472	2/4	2	E	54'	9/11/12

Water Resources
Received
JAN 08 2018
KS Dept Of Agriculture

CALENDAR YEAR: 17
 PIN NUMBER: 2588
 Person ID: 56111
 FIELD OFFICE: 1 1 - IRR Staff HV 02
 CO GMD: 02

100 Total acres irrigated.

FRK FARMS
 % ROGER UNRUH
 1927 S GOLDEN PRAIRIE RD
 HALSTEAD KS 67056
 TELEPHONE NO. (316) 772-6527
 CIRCLE ONE: CELL WORK HOME

010351

I submit the report as the best information available. I understand that knowingly falsifying the report is a violation of state law.

Roger Unruh
 SIGNATURE
 CIRCLE ONE: OWNER AGENT TENANT

1-5-2018
 DATE

runruh98@gmail.com
 E-MAIL ADDRESS

2017 IRRIGATION WATER USE REPORT

This is the annual Water Use Report required to be filed for all Vested or Appropriation Rights. **IMPORTANT:** Kansas Law requires this completed report to be filed by March 1. Failure to do so will subject the owner to a civil fine not to exceed \$1,000 per file number. If any point of diversion shown below is permanently inoperable, please circle it. IF YOU DID NOT USE WATER, YOU **MUST** REPORT THE REASON FOR NON-USE TO HELP PROTECT YOUR WATER RIGHT. Information on each point of diversion must be completed. Please begin by reading the attached instructions and definitions.

FILE NUMBER	LEGAL DESCRIPTION OF POINT(S) OF DIVERSION		CIN	CHM	ACRES IRR.	INCLUDE MULTIPLICATION FACTOR				UNIT	HOURS PUMPED	PUMP RATE (GPM)	CROP CODE	TYPE OF SYSTEM	TYPE OF ENERGY	WELL DATA	
	QUALIFIERS	SEC TWP RNG				BEGINNING WATER METER READING	ENDING WATER METER READING	METERED QUANTITY OF WATER	DEPTH TO WATER							DATE MEASURED	
45227-00	2600N 1387W	13-23S- 3W	2	YI	151	9843.41	1288.91	1445.5	A1	815	800	24	4	D	38	11-21-18	

Water Resources
Received
JAN 08 2018
KS Dept Of Agriculture

CALENDAR YEAR: 17
 PIN NUMBER: 2342
 Person ID: 56839
 FIELD OFFICE: 1 1 - IRR Staff HV 02
 CO GMD: 151

151 Total acres irrigated.

FLICKINGER FAMILY TRUST
 LARRY FLICKINGER TTEE
 431 N RIVER PARK RD
 BURRTON KS 67020
 TELEPHONE NO. (620) 463-7334
 CIRCLE ONE: CELL WORK HOME

010359

I submit the report as the best information available. I understand that knowingly falsifying the report is a violation of state law.

Larry Flickinger 1-5-2018
 SIGNATURE DATE

CIRCLE ONE: OWNER AGENT TENANT

E-MAIL ADDRESS

2017 IRRIGATION WATER USE REPORT

This is the annual Water Use Report required to be filed for all Vested or Appropriation Rights. **IMPORTANT:** Kansas Law requires this completed report to be filed by March 1. Failure to do so will subject the owner to a civil fine not to exceed \$1,000 per file number. If any point of diversion shown below is permanently inoperable, please circle it. IF YOU DID NOT USE WATER, YOU **MUST** REPORT THE REASON FOR NON-USE TO HELP PROTECT YOUR WATER RIGHT. Information on each point of diversion must be completed. Please begin by reading the attached instructions and definitions.

FILE NUMBER	LEGAL DESCRIPTION OF POINT(S) OF DIVERSION		CIN	CHM	ACRES IRR.	INCLUDE MULTIPLICATION FACTOR			UNIT	HOURS PUMPED	PUMP RATE (GPM)	CROP CODE	TYPE OF SYSTEM	TYPE OF ENERGY	WELL DATA	
	QUALIFIERS	SEC TWP RNG				BEGINNING WATER METER READING	ENDING WATER METER READING	METERED QUANTITY OF WATER							DEPTH TO WATER	DATE MEASURED
20552-00 AKA:	4010N 2600W	36-23S- 3W	5	N	A 60.8	277.133	329.912	52.779	A		800	4	4	E		
	45'S FROM PREVIOUS WELL															

WATER RESOURCES RECEIVED

JAN 08 2018

KS DEPT OF AGRICULTURE

CALENDAR YEAR: 17
 PIN NUMBER: 3294
 Person ID: 57356
 FIELD OFFICE: 1 1 - IRR Staff HV 02
 CO GMD: _____

_____ Total acres irrigated.

MARVIN R BAEHR
 315 S BONNIE BRAE ST
 WICHITA KS 67207 1105

010364

I submit the report as the best information available. I understand that knowingly falsifying the report is a violation of state law.

M. R. Baehr 1/4/18
 SIGNATURE DATE

CIRCLE ONE: OWNER AGENT TENANT

mbaehr@cox.net
 E-MAIL ADDRESS

TELEPHONE NO. (316) 687-3834
 CIRCLE ONE: CELL WORK HOME

FOR NON-USE TO HELP PROTECT YOUR WATER RIGHT. Information on each point of diversion must be completed. Please begin by reading the attached instructions and definitions.

FILE NUMBER	LEGAL DESCRIPTION OF POINT(S) OF DIVERSION		CIN	CHM	ACRES IRR.	INCLUDE MULTIPLICATION FACTOR			UNIT	HOURS PUMPED	PUMP RATE (GPM)	CROP CODE	TYPE OF SYSTEM	TYPE OF ENERGY	WELL DATA	
	QUALIFIERS	SEC TWP RNG				BEGINNING WATER METER READING	ENDING WATER METER READING	METERED QUANTITY OF WATER							DEPTH TO WATER	DATE MEASURED
48198-00 AKA: GEO CTR	3540N 1250W	19-22S- 4W	4			0	0									
48198-00 AKA: BATT 1 OF 3 WELLS	3540N 1250W	19-22S- 4W	5		71.14				✓	750	210	15	S	E		
48198-00 AKA: BATT 1 OF 3 WELLS	3540N 1530W	19-22S- 4W	6			241,160	335,596		✓	"	"	"	"	"		
48198-00 AKA: BATT 1 OF 3 WELLS	3540N 970W	19-22S- 4W	7					= 94,436	✓	"	"	"	"	"		
<p>Water Resources Received</p> <p>JAN 08 2018</p> <p>KS Dept Of Agriculture</p>																

CALENDAR YEAR: 17
 PIN NUMBER: 4248
 Person ID: 59854
 FIELD OFFICE: 1 1 - IRR Staff RN 02
 CO GMD:

71.14 Total acres irrigated.

BRAD D RAYL
 6511 N WILLISON RD
 BUHLER KS 67522

I submit the report as the best information available. I understand that knowingly falsifying the report is a violation of state law.

SIGNATURE: [Signature]
 DATE: 1-3-18
 CIRCLE ONE: OWNER AGENT TENANT

b_rayle@hotmail.com
 E-MAIL ADDRESS

TELEPHONE NO. (620) 727-1033 010382
 CIRCLE ONE: CELL WORK HOME

2017 IRRIGATION WATER USE REPORT

This is the annual Water Use Report required to be filed for all Vested or Appropriation Rights. **IMPORTANT:** Kansas Law requires this completed report to be filed by March 1. Failure to do so will subject the owner to a civil fine not to exceed \$1,000 per file number. If any point of diversion shown below is permanently inoperable, please circle it. IF YOU DID NOT USE WATER, YOU **MUST** REPORT THE REASON FOR NON-USE TO HELP PROTECT YOUR WATER RIGHT. Information on each point of diversion must be completed. Please begin by reading the attached instructions and definitions.

FILE NUMBER	LEGAL DESCRIPTION OF POINT(S) OF DIVERSION		CIN	CHM	ACRES IRR.	INCLUDE MULTIPLICATION FACTOR			UNIT	HOURS PUMPED	PUMP RATE (GPM)	CROP CODE	TYPE OF SYSTEM	TYPE OF ENERGY	WELL DATA	
	QUALIFIERS	SEC TWP RNG				BEGINNING WATER METER READING	ENDING WATER METER READING	METERED QUANTITY OF WATER							DEPTH TO WATER	DATE MEASURED
30991-00	645N 5206W	29-24S- 3W	2		A 56	527.9	609.07	76.17	A		960	Z	1	E	11	10/11/17
								AGG 55.5								
								REC 20.67								
								TOTAL 76.17								

Water Resources
Received

JAN 08 2018

KS Dept Of Agriculture

CALENDAR YEAR: 17
 PIN NUMBER: 3286
 Person ID: 62746
 FIELD OFFICE: 1 1 - IRR Staff HV 02
 CO GMD: 56

56

Total acres irrigated.

I submit the report as the best information available. I understand that knowingly falsifying the report is a violation of state law.

James Bauer 1/4/2018
 SIGNATURE DATE
 CIRCLE ONE: OWNER AGENT TENANT

BAUERGRANITE@AOL.COM
 E-MAIL ADDRESS

COB LLC
 JIM BAUER
 1445 N ROCK RD SUITE 250
 WICHITA KS 67206

010414

TELEPHONE NO. (316) 259-2581
 CIRCLE ONE: CELL WORK HOME

2017 IRRIGATION WATER USE REPORT

This is the annual Water Use Report required to be filed for all Vested or Appropriation Rights. **IMPORTANT:** Kansas Law requires this completed report to be filed by March 1. Failure to do so will subject the owner to a civil fine not to exceed \$1,000 per file number. If any point of diversion shown below is permanently inoperable, please circle it. IF YOU DID NOT USE WATER, YOU **MUST** REPORT THE REASON FOR NON-USE TO HELP PROTECT YOUR WATER RIGHT. Information on each point of diversion must be completed. Please begin by reading the attached instructions and definitions.

FILE NUMBER	LEGAL DESCRIPTION OF POINT(S) OF DIVERSION		CIN	CHM	ACRES IRR.	INCLUDE MULTIPLICATION FACTOR				UNITS	HOURS PUMPED	PUMP RATE (GPM)	CROP CODE	TYPE OF SYSTEM	TYPE OF ENERGY	WELL DATA	
	QUALIFIERS	SEC TWP RNG				BEGINNING WATER METER READING	ENDING WATER METER READING	METERED QUANTITY OF WATER	DEPTH TO WATER							DATE MEASURED	
15671-00	1984N 1644W	27-20S- 4W	8		M 65	137,730,000	156,561,000	18,831,000	G	1017	-	4	2	0			
	AKA: 617' N & 485' W OF PREVIOUS POINT OF DIVERSION																
32943-D1	1984N 1644W	27-20S- 4W	8			Report Under	15671-00										
	AKA: 617' N & 485' W OF PREVIOUS POINT OF DIVERSION																

Water Resources
Received
JAN 08 2018
KS Dept Of Agriculture

CALENDAR YEAR: 17
 PIN NUMBER: 3837
 Person ID: 62857
 FIELD OFFICE: 1 1 - IRR Staff MP 02
 CO GMD: 65

65 Total acres irrigated.

MYRON & JOLENE RATZLAFF
 972 CIMARRON RD
 MCPHERSON KS 67460

010418

I submit the report as the best information available. I understand that knowingly falsifying the report is a violation of state law.

Myron Ratzlaff 01-4-18
 SIGNATURE DATE


CIRCLE ONE: OWNER AGENT TENANT

E-MAIL ADDRESS

TELEPHONE NO. (620) 585-6769
 CIRCLE ONE: CELL WORK HOME

2017 IRRIGATION WATER USE REPORT

This is the annual Water Use Report required to be filed for all Vested or Appropriation Rights. **IMPORTANT:** Kansas Law requires this completed report to be filed by March 1. Failure to do so will subject the owner to a civil fine not to exceed \$1,000 per file number. If any point of diversion shown below is permanently inoperable, please circle it. IF YOU DID NOT USE WATER, YOU **MUST** REPORT THE REASON FOR NON-USE TO HELP PROTECT YOUR WATER RIGHT. Information on each point of diversion must be completed. Please begin by reading the attached instructions and definitions.

FILE NUMBER	LEGAL DESCRIPTION OF POINT(S) OF DIVERSION		CIN	CHM	ACRES IRR.	INCLUDE MULTIPLICATION FACTOR				HOURS PUMPED	PUMP RATE (GPM)	CROP CODE	TYPE OF SYSTEM	TYPE OF ENERGY	WELL DATA	
	QUALIFIERS	SEC TWP RNG				BEGINNING WATER METER READING	ENDING WATER METER READING	METERED QUANTITY OF WATER	UNIT						DEPTH TO WATER	DATE MEASURED
49087-00	3650N 4500W	16-26S- 1W	9		A 24	000	027637	027.637	A		200	4	4	E		

WATER RESOURCES RECEIVED
JAN 08 2018
KS DEPT OF AGRICULTURE

CALENDAR YEAR: 17
 PIN NUMBER: 2771
 Person ID: 63757
 FIELD OFFICE: 1 1 - IRR Staff SG 02
 CO GMD: 24

24 Total acres irrigated.

KRIS NICHOLSON
 5800 N TYLER RD
 MAIZE KS 67101

010430

I submit the report as the best information available. I understand that knowingly falsifying the report is a violation of state law.


 SIGNATURE: _____ DATE: 1-2-18
 CIRCLE ONE: OWNER AGENT TENANT

E-MAIL ADDRESS

TELEPHONE NO. (402) 984-6175
 CIRCLE ONE: CELL WORK HOME

2017 IRRIGATION WATER USE REPORT

This is the annual Water Use Report required to be filed for all Vested or Appropriation Rights. **IMPORTANT:** Kansas Law requires this completed report to be filed by March 1. Failure to do so will subject the owner to a civil fine not to exceed \$1,000 per file number. If any point of diversion shown below is permanently inoperable, please circle it. IF YOU DID NOT USE WATER, YOU **MUST** REPORT THE REASON FOR NON-USE TO HELP PROTECT YOUR WATER RIGHT. Information on each point of diversion must be completed. Please begin by reading the attached instructions and definitions.

FILE NUMBER	LEGAL DESCRIPTION OF POINT(S) OF DIVERSION		CIN	CHM	ACRES IRR.	INCLUDE MULTIPLICATION FACTOR			UNIT	HOURS PUMPED	PUMP RATE (GPM)	CROP CODE	TYPE OF SYSTEM	TYPE OF ENERGY	WELL DATA	
	QUALIFIERS	SEC TWP RNG				BEGINNING WATER METER READING	ENDING WATER METER READING	METERED QUANTITY OF WATER							DEPTH TO WATER	DATE MEASURED
49647-00	4638N 44W	3-24S- 4W	9		VA	0	0	0								
						irrigation not set-up										
						Water Resources Received										
						JAN 08 2018										
						KS Dept Of Agriculture										

CALENDAR YEAR: 17
 PIN NUMBER: 2344
 Person ID: 65010
 FIELD OFFICE: 1 1 - IRR Staff RN 02
 CO GMD: _____

0 Total acres irrigated.

GARY L & CHRISTIANN RIMBEY
 4801 S RAYL RD
 BURRTON KS 67020

010445

I submit the report as the best information available. I understand that knowingly falsifying the report is a violation of state law.

Gary Rimbey
 SIGNATURE: _____ DATE: 1-3-18
 CIRCLE ONE: OWNER AGENT TENANT

E-MAIL ADDRESS _____

TELEPHONE NO. (620) 960-7821
 CIRCLE ONE: CELL WORK HOME

2017 IRRIGATION WATER USE REPORT

This is the annual Water Use Report required to be filed for all Vested or Appropriation Rights. **IMPORTANT:** Kansas Law requires this completed report to be filed by March 1. Failure to do so will subject the owner to a civil fine not to exceed \$1,000 per file number. If any point of diversion shown below is permanently inoperable, please circle it. IF YOU DID NOT USE WATER, YOU **MUST** REPORT THE REASON FOR NON-USE TO HELP PROTECT YOUR WATER RIGHT. Information on each point of diversion must be completed. Please begin by reading the attached instructions and definitions.

FILE NUMBER	LEGAL DESCRIPTION OF POINT(S) OF DIVERSION		CIN	CHM	ACRES IRR.	INCLUDE MULTIPLICATION FACTOR			UNIT	HOURS PUMPED	PUMP RATE (GPM)	CROP CODE	TYPE OF SYSTEM	TYPE OF ENERGY	WELL DATA	
	QUALIFIERS	SEC TWP RNG				BEGINNING WATER METER READING	ENDING WATER METER READING	METERED QUANTITY OF WATER							DEPTH TO WATER	DATE MEASURED
32148-D2	598N 1335W	14-26S- 2W	7													
	AKA: 81'N & 185'E OF PREVIOUS WELL															
				Y	M	106	968,492 ⁰⁰	182,384 ⁰⁰	213,892 ⁰⁰		538650	4	4	D	20'	

Water Resources
Received
JAN 08 2018
KS Dept Of Agriculture

CALENDAR YEAR: 17
 PIN NUMBER: 3347
 Person ID: 65248
 FIELD OFFICE: 1 1 - IRR Staff SG 02
 CO GMD: _____

_____ Total acres irrigated.

CRAIG LAWRENCE ALBERT
 3241 N 135TH ST W
 WICHITA KS 67223 7012

010447

I submit the report as the best information available. I understand that knowingly falsifying the report is a violation of state law.

Craig Albert
 SIGNATURE: _____ DATE: 1-5-2018
 CIRCLE ONE: OWNER AGENT TENANT

_____ E-MAIL ADDRESS

TELEPHONE NO. (316) 258-1570
 CIRCLE ONE: (CELL) WORK HOME

2017 IRRIGATION WATER USE REPORT

This is the annual Water Use Report required to be filed for all Vested or Appropriation Rights. **IMPORTANT:** Kansas Law requires this completed report to be filed by March 1. Failure to do so will subject the owner to a civil fine not to exceed \$1,000 per file number. If any point of diversion shown below is permanently inoperable, please circle it. IF YOU DID NOT USE WATER, YOU **MUST** REPORT THE REASON FOR NON-USE TO HELP PROTECT YOUR WATER RIGHT. Information on each point of diversion must be completed. Please begin by reading the attached instructions and definitions.

FILE NUMBER	LEGAL DESCRIPTION OF POINT(S) OF DIVERSION		CIN	CHM	ACRES IRR.	INCLUDE MULTIPLICATION FACTOR				HOURS PUMPED	PUMP RATE (GPM)	CROP CODE	TYPE OF SYSTEM	TYPE OF ENERGY	WELL DATA	
	QUALIFIERS	SEC TWP RNG				BEGINNING WATER METER READING	ENDING WATER METER READING	METERED QUANTITY OF WATER	UNIT						DEPTH TO WATER	DATE MEASURED
49279-00	1021N 3717W AKA: GEO CTR	29-20S- 1W	7													
49279-00	1250N 3643W AKA: BATT 1 OF 4 WELLS	29-20S- 1W	9		130	73.8	183.95	110.15	A	997	600	4	3	E	22'	
49279-00	1017N 3643W AKA: BATT 1 OF 4 WELLS	29-20S- 1W	10													
49279-00	800N 3643W AKA: BATT 1 OF 4 WELLS	29-20S- 1W	11													
49279-00	1017N 3940W AKA: BATT 1 OF 4 WELLS	29-20S- 1W	12													
49280-00	5113N 3736W AKA: GEO CTR	29-20S- 1W	8		110	0	63.9	63.9	A	156	300	4	3	E	22'	
49280-00	5227N 3960W AKA: BATT 1 OF 4 WELLS	29-20S- 1W	13													
49280-00	5174N 3590W AKA: BATT 1 OF 4 WELLS	29-20S- 1W	14			WATER RESOURCES RECEIVED										

CALENDAR YEAR: 17
 PIN NUMBER: 2693
 Person ID: 22425
 FIELD OFFICE: 1 1 - IRR Staff MP 02
 CO GMD: 240

JAN 09 2018
 Total acres irrigated.

JUST FARMS LLC
 CLYDE JOST
 913 220TH
 HILLSBORO KS 67063

010468

I submit the report as the best information available. I understand that knowingly falsifying the report is a violation of state law.

KS DEPT OF AGRICULTURE

TELEPHONE NO. (720) 382-4751
 CIRCLE ONE: CELL WORK HOME

SIGNATURE: Clyde Jost
 DATE: 1-9-2018
 CIRCLE ONE: OWNER AGENT TENANT

E-MAIL ADDRESS

2017 IRRIGATION WATER USE REPORT

This is the annual Water Use Report required to be filed for all Vested or Appropriation Rights. **IMPORTANT:** Kansas Law requires this completed report to be filed by March 1. Failure to do so will subject the owner to a civil fine not to exceed \$1,000 per file number. If any point of diversion shown below is permanently inoperable, please circle it. IF YOU DID NOT USE WATER, YOU MUST REPORT THE REASON FOR NON-USE TO HELP PROTECT YOUR WATER RIGHT. Information on each point of diversion must be completed. Please begin by reading the attached instructions and definitions.

FILE NUMBER	LEGAL DESCRIPTION OF POINT(S) OF DIVERSION		CIN	CHM	ACRES IRR.	INCLUDE MULTIPLICATION FACTOR				HOURS PUMPED	PUMP RATE (GPM)	CROP CODE	TYPE OF SYSTEM	TYPE OF ENERGY	WELL DATA	
	QUALIFIERS	SEC TWP RNG				BEGINNING WATER METER READING	ENDING WATER METER READING	METERED QUANTITY OF WATER	UNIT						DEPTH TO WATER	DATE MEASURED
49280-00 AKA: BATT 1 OF 4 WELLS	5069N 3643W	29-20S- 1W	15													
49280-00 AKA: BATT 1 OF 4 WELLS	4980N 3749W	29-20S- 1W	16													
49624-00 AKA: GEO CTR	3384N 4054W	29-20S- 1W	17													
49624-00 AKA: BATT 1 OF 3 WELLS	3580N 4050W	29-20S- 1W	18													
49624-00 AKA: BATT 1 OF 3 WELLS	3348N 3852W	29-20S- 1W	19		110	0	39.7	39.7	A	718	300	4	3	E		
49624-00 AKA: BATT 1 OF 3 WELLS	3224N 4260W	29-20S- 1W	20													

WATER RESOURCES RECEIVED

JAN 09 2018

KS DEPT OF AGRICULTURE

CALENDAR YEAR: 17
 PIN NUMBER: 2693
 Person ID: 22425
 FIELD OFFICE: 1 2 - IRR Staff MP 02
 CO GMD: _____

110 Total acres irrigated.

JOST FARMS LLC
 CLYDE JOST
 913 220TH
 HILLSBORO KS 67063
 TELEPHONE NO. (620) 382-4751
 CIRCLE ONE: CELL WORK HOME

010469

I submit the report as the best information available. I understand that knowingly falsifying the report is a violation of state law.

Clyde Jost
 SIGNATURE DATE: 1-4-2018

CIRCLE ONE: OWNER AGENT TENANT

E-MAIL ADDRESS

2017 IRRIGATION WATER USE REPORT

This is the annual Water Use Report required to be filed for all Vested or Appropriation Rights. **IMPORTANT:** Kansas Law requires this completed report to be filed by March 1. Failure to do so will subject the owner to a civil fine not to exceed \$1,000 per file number. If any point of diversion shown below is permanently inoperable, please circle it. IF YOU DID NOT USE WATER, YOU **MUST** REPORT THE REASON FOR NON-USE TO HELP PROTECT YOUR WATER RIGHT. Information on each point of diversion must be completed. Please begin by reading the attached instructions and definitions.

FILE NUMBER	LEGAL DESCRIPTION OF POINT(S) OF DIVERSION		CIN	CHM	ACRES IRR.	INCLUDE MULTIPLICATION FACTOR			UNIT	HOURS PUMPED	PUMP RATE (GPM)	CROP CODE	TYPE OF SYSTEM	TYPE OF ENERGY	WELL DATA	
	QUALIFIERS	SEC TWP RNG				BEGINNING WATER METER READING	ENDING WATER METER READING	METERED QUANTITY OF WATER							DEPTH TO WATER	DATE MEASURED
HV 7-00	1220N 3960W	22-23S- 2W	1		A 130	942.35	85.689	143.33	A	1007	750	4	3	D	19'	
2085-00	1980N 1980W	17-23S- 2W	1		A 150	671.63	782.33	110.7	A	801	1750	4	3	D	19'	
2131-00	1220N 3960W	22-23S- 2W	1			Report Under HV7-00										
33553-00	580N 860W	9-20S- 1W	3		M 130	32,523,000	73,538,100	41,015,100	G	854	900	4	3	N		

WATER RESOURCES
RECEIVED
JAN 09 2018

KS DEPT OF AGRICULTURE

CALENDAR YEAR: 17
 PIN NUMBER: 2690
 Person ID: 22427
 FIELD OFFICE: 1 1 - IRR Staff MP 02
 CO GMD: _____

410 Total acres irrigated.

CLYDE & SHARON JOST
 913 220TH
 HILLSBORO KS 67063

010475

I submit the report as the best information available. I understand that knowingly falsifying the report is a violation of state law.

Signature: Clyde Jost Date: 1-4-2018
 CIRCLE ONE: OWNER AGENT TENANT

E-MAIL ADDRESS _____

TELEPHONE NO. (620) 382-4751
 CIRCLE ONE: CELL WORK HOME

2017 IRRIGATION WATER USE REPORT

This is the annual Water Use Report required to be filed for all Vested or Appropriation Rights. **IMPORTANT:** Kansas Law requires this completed report to be filed by March 1. Failure to do so will subject the owner to a civil fine not to exceed \$1,000 per file number. If any point of diversion shown below is permanently inoperable, please circle it. IF YOU DID NOT USE WATER, YOU **MUST** REPORT THE REASON FOR NON-USE TO HELP PROTECT YOUR WATER RIGHT. Information on each point of diversion must be completed. Please begin by reading the attached instructions and definitions.

FILE NUMBER	LEGAL DESCRIPTION OF POINT(S) OF DIVERSION		CIN	CHM	ACRES IRR.	INCLUDE MULTIPLICATION FACTOR				UNITS	HOURS PUMPED	PUMP RATE (GPM)	CROP CODE	TYPE OF SYSTEM	TYPE OF ENERGY	WELL DATA	
	QUALIFIERS	SEC TWP RNG				BEGINNING WATER METER READING	ENDING WATER METER READING	METERED QUANTITY OF WATER	DEPTH TO WATER							DATE MEASURED	
33495-00	1580N 3960W	9-24S- 3W	1	N	A	130	348.6	427.3	78.6	A			16	4	E	10'5"	1-4-18

Water Resources Received

JAN 10 2018

KS Dept Of Agriculture

CALENDAR YEAR: 17
 PIN NUMBER: 3742
 Person ID: 1736
 FIELD OFFICE: 1 1 - IRR Staff HV 02
 CO GMD: 130

130 Total acres irrigated.

010494

I submit the report as the best information available. I understand that knowingly falsifying the report is a violation of state law.

SIGNATURE: [Signature]
 DATE: 1/5/18

E-MAIL ADDRESS: metzlaw@nckcn.com

LLOYD W BOYLE JR TRUST
 DANIEL METZ
 PO BOX 36
 LINCOLN KS 67455

TELEPHONE NO. (785) 524-4466
 CIRCLE ONE: CELL WORK HOME

2017 IRRIGATION WATER USE REPORT

This is the annual Water Use Report required to be filed for all Vested or Appropriation Rights. **IMPORTANT:** Kansas Law requires this completed report to be filed by March 1. Failure to do so will subject the owner to a civil fine not to exceed \$1,000 per file number. If any point of diversion shown below is permanently inoperable, please circle it. IF YOU DID NOT USE WATER, YOU **MUST** REPORT THE REASON FOR NON-USE TO HELP PROTECT YOUR WATER RIGHT. Information on each point of diversion must be completed. Please begin by reading the attached instructions and definitions.

FILE NUMBER	LEGAL DESCRIPTION OF POINT(S) OF DIVERSION				ACRES IRR.	INCLUDE MULTIPLICATION FACTOR				HOURS PUMPED	PUMP RATE (GPM)	CROP CODE	TYPE OF SYSTEM	TYPE OF ENERGY	WELL DATA	
	QUALIFIERS	SEC	TWP	RNG		CIN	CHM	BEGINNING WATER METER READING	ENDING WATER METER READING						METERED QUANTITY OF WATER	UNIT
22986-00	3600N 64W	32-23S	2W	6	A	143	099.126	289.681	190.555	A F	820 to 900	5-4	4	E	?	
AKA: 30149-00	39' W OF PREVIOUS POINT OF DIVERSION	3600N 64W	32-23S	2W	6		Report Under 22986-00					40	6			
AKA: 30149-00	39' W OF PREVIOUS POINT OF DIVERSION															
Water Resources Received JAN 10 2018 KS Dept Of Agriculture																

010496

CALENDAR YEAR: 17
 PIN NUMBER: 2570
 Person ID: 4169
 FIELD OFFICE: 1 1 - IRR Staff HV 02
 CO GMD: 143

143 Total acres irrigated.

MILFERD J & JANE DIRKS
 14925 SW 24TH ST
 HALSTEAD KS 67056 9242

I submit the report as the best information available. I understand that knowingly falsifying the report is a violation of state law.

Milferd J. Dirks 1-6-18
 SIGNATURE DATE
 CIRCLE ONE: OWNER AGENT TENANT

E-MAIL ADDRESS

TELEPHONE NO. (316) 772 2924
 CIRCLE ONE: CELL WORK HOME

2017 IRRIGATION WATER USE REPORT

This is the annual Water Use Report required to be filed for all Vested or Appropriation Rights. **IMPORTANT:** Kansas Law requires this completed report to be filed by March 1. Failure to do so will subject the owner to a civil fine not to exceed \$1,000 per file number. If any point of diversion shown below is permanently inoperable, please circle it. IF YOU DID NOT USE WATER, YOU **MUST** REPORT THE REASON FOR NON-USE TO HELP PROTECT YOUR WATER RIGHT. Information on each point of diversion must be completed. Please begin by reading the attached instructions and definitions.

FILE NUMBER	LEGAL DESCRIPTION OF POINT(S) OF DIVERSION		CIN	CHM	ACRES IRR.	INCLUDE MULTIPLICATION FACTOR				HOURS PUMPED	PUMP RATE (GPM)	CROP CODE	TYPE OF SYSTEM	TYPE OF ENERGY	WELL DATA		
	QUALIFIERS	SEC TWP RNG				BEGINNING WATER METER READING	ENDING WATER METER READING	METERED QUANTITY OF WATER	UNIT						DEPTH TO WATER	DATE MEASURED	
8728-00 AKA: 15'N & 15'W ORIG WELL	1810N 1097W	29-21S- 3W	5	N	M	100	41118300	64557000	23,438,700	G		1000	5.4	2	E	49'8"	01-05-18
10642-00	600N 5100W	28-21S- 3W	1	N		120	36873200	86547800	49,614,600	G		1800	5.4	2.4	E	50'4"	01-05-18
27240-00	2860N 1475W	29-21S- 3W	3	N		105	20824600	32914900	32,090,300	G		800	5.4	4	E	55'11"	11-2-18
36820-00	4060N 2640W	27-21S- 3W	1	N		135	13964100	56993300	43,029,200	G		750	1.2	4	D	34'9"	01-05-18

Water Resources
Received

JAN 10 2018

KS Dept Of Agriculture

CALENDAR YEAR: 17
 PIN NUMBER: 2676
 Person ID: 15894
 FIELD OFFICE: 1 1 - IRR Staff MP 02
 CO GMD: 02

460 Total acres irrigated.

DONALD L & JANICE L SCHROEDER
 708 CHARLES ST
 HESSTON KS 67062 7702

010512

I submit the report as the best information available. I understand that knowingly falsifying the report is a violation of state law.

SIGNATURE: [Signature] DATE: 01-05-2018
 CIRCLE ONE: OWNER AGENT TENANT

E-MAIL ADDRESS: dnjschroeder@gmail.com

TELEPHONE NO. (620) 727-7789
 CIRCLE ONE: CELL WORK HOME

2017 IRRIGATION WATER USE REPORT

This is the annual Water Use Report required to be filed for all Vested or Appropriation Rights. **IMPORTANT:** Kansas Law requires this completed report to be filed by March 1. Failure to do so will subject the owner to a civil fine not to exceed \$1,000 per file number. If any point of diversion shown below is permanently inoperable, please circle it. IF YOU DID NOT USE WATER, YOU **MUST** REPORT THE REASON FOR NON-USE TO HELP PROTECT YOUR WATER RIGHT. Information on each point of diversion must be completed. Please begin by reading the attached instructions and definitions.

FILE NUMBER	LEGAL DESCRIPTION OF POINT(S) OF DIVERSION		CIN	CHM	ACRES IRR.	INCLUDE MULTIPLICATION FACTOR			UNIT	HOURS PUMPED	PUMP RATE (GPM)	CROP CODE	TYPE OF SYSTEM	TYPE OF ENERGY	WELL DATA	
	QUALIFIERS	SEC TWP RNG				BEGINNING WATER METER READING	ENDING WATER METER READING	METERED QUANTITY OF WATER							DEPTH TO WATER	DATE MEASURED
13603-00	3990N 3280W	9-26S- 2W	3		A 134	148	295	148			780	2	4	N	30	
30163-00	990N 2630W	4-26S- 2W	4		A 64	306	391	85			780	2	4	P	31	
45781-00	2587N 1373W	33-26S- 2W	4		A 124	501	605	104			780	4/5	4	D	27	
45782-00	2587N 1373W	33-26S- 2W	4			Report Under 45781-00						50				
Water Resources Received																
JAN 10 2018																
KS Dept Of Agriculture																

CALENDAR YEAR: 17
 PIN NUMBER: 2453
 Person ID: 16958
 FIELD OFFICE: 1 1 - IRR Staff SG 02
 CO GMD: 300

300 Total acres irrigated.

WILLIAM L & JOLENE A SPEXARTH
 6945 N 167TH ST W
 COLWICH KS 67030

010514

I submit the report as the best information available. I understand that knowingly falsifying the report is a violation of state law.

William Spexarth 1/5/18

SIGNATURE: William Spexarth
 DATE: 1/5/18
 CIRCLE ONE: OWNER AGENT TENANT

E-MAIL ADDRESS

TELEPHONE NO. (316) 796-0135
 CIRCLE ONE: CELL WORK HOME

2017 IRRIGATION WATER USE REPORT

This is the annual Water Use Report required to be filed for all Vested or Appropriation Rights. **IMPORTANT:** Kansas Law requires this completed report to be filed by March 1. Failure to do so will subject the owner to a civil fine not to exceed \$1,000 per file number. If any point of diversion shown below is permanently inoperable, please circle it. IF YOU DID NOT USE WATER, YOU **MUST** REPORT THE REASON FOR NON-USE TO HELP PROTECT YOUR WATER RIGHT. Information on each point of diversion must be completed. Please begin by reading the attached instructions and definitions.

FILE NUMBER	LEGAL DESCRIPTION OF POINT(S) OF DIVERSION		CIN	CHM	ACRES IRR.	INCLUDE MULTIPLICATION FACTOR				HOURS PUMPED	PUMP RATE (GPM)	CROP CODE	TYPE OF SYSTEM	TYPE OF ENERGY	WELL DATA		
	QUALIFIERS	SEC TWP RNG				BEGINNING WATER METER READING	ENDING WATER METER READING	METERED QUANTITY OF WATER	UNIT						DEPTH TO WATER	DATE MEASURED	
31269-00	1400N 3960W	14-25S- 3W	1*		W												
35777-00 AKA: GEO CTR	1420N 4070W	34-25S- 2W	1*														
35777-00 AKA: BATT 1 OF 4 WELLS	1470N 3965W	34-25S- 2W	3*														
35777-00 AKA: BATT 1 OF 4 WELLS	1420N 4175W	34-25S- 2W	4*														
35777-00 AKA: BATT 1 OF 4 WELLS	1365N 3965W	34-25S- 2W	5*														
35777-00 AKA: BATT 1 OF 4 WELLS	1420N 3965W	34-25S- 2W	6*														
38801-00 AKA: GEO CTR	1420N 4070W	34-25S- 2W	1*			Report Under	35777-00										
38801-00 AKA: BATT 1 OF 4 WELLS	1470N 3965W	34-25S- 2W	3*			Report Under	35777-00										

THESE WELLS ARE REGISTERED IN THE CONSERVATION PROGRAM.

Water Resources Received

JAN 10 2018

KS Dept Of Agriculture

CALENDAR YEAR: 17
 PIN NUMBER: 2446
 Person ID: 34978
 FIELD OFFICE: 1 1 - IRR Staff SG 02
 CO GMD:

I submit the report as the best information available. I understand that knowingly falsifying the report is a violation of state law.

Stewart Strunk 1/9/18
 SIGNATURE DATE

CIRCLE ONE: OWNER AGENT TENANT

_____ Total acres irrigated.

NONE
 E-MAIL ADDRESS

LOUIS M & ROBERTA J STRUNK
 9200 N 199TH ST W
 COLWICH KS 67030

910543

TELEPHONE NO. (316) 796-427
 CIRCLE ONE: CELL WORK HOME

2017 IRRIGATION WATER USE REPORT

This is the annual Water Use Report required to be filed for all Vested or Appropriation Rights. **IMPORTANT:** Kansas Law requires this completed report to be filed by March 1. Failure to do so will subject the owner to a civil fine not to exceed \$1,000 per file number. If any point of diversion shown below is permanently inoperable, please circle it. IF YOU DID NOT USE WATER, YOU **MUST** REPORT THE REASON FOR NON-USE TO HELP PROTECT YOUR WATER RIGHT. Information on each point of diversion must be completed. Please begin by reading the attached instructions and definitions.

FILE NUMBER	LEGAL DESCRIPTION OF POINT(S) OF DIVERSION		CIN	CHM	ACRES IRR.	INCLUDE MULTIPLICATION FACTOR				HOURS PUMPED	PUMP RATE (GPM)	CROP CODE	TYPE OF SYSTEM	TYPE OF ENERGY	WELL DATA	
	QUALIFIERS	SEC TWP RNG				BEGINNING WATER METER READING	ENDING WATER METER READING	METERED QUANTITY OF WATER	UNIT						DEPTH TO WATER	DATE MEASURED
38801-00 AKA: BATT 1 OF 4 WELLS	1420N 4175W	34-25S- 2W	4*			Report Under	35777-00									
38801-00 AKA: BATT 1 OF 4 WELLS	1365N 3965W	34-25S- 2W	5*			Report Under	35777-00									
38801-00 AKA: BATT 1 OF 4 WELLS	1420N 3965W	34-25S- 2W	6*			Report Under	35777-00									
<p style="color: blue; font-size: 1.2em;">Water Resources Received</p> <p style="color: blue; font-size: 1.5em; font-weight: bold;">JAN 10 2018</p> <p style="color: blue; font-size: 1.2em;">KS Dept Of Agriculture</p>						<p style="color: blue; font-size: 1.5em; font-weight: bold;">THESE WELLS ARE REGISTERED IN THE CONSERVATION PROGRAM.</p>										

CALENDAR YEAR: 17
 PIN NUMBER: 2446
 Person ID: 34978
 FIELD OFFICE: 1 2 - IRR Staff SG 02
 CO GMD:

_____ Total acres irrigated.

LOUIS M & ROBERTA J STRUNK
 9200 N 199TH ST W
 COLWICH KS 67030

010544

I submit the report as the best information available. I understand that knowingly falsifying the report is a violation of state law.

Steve J. Strunk 1/9/18

NONE

SIGNATURE: _____ DATE: _____
 CIRCLE ONE: OWNER AGENT TENANT

_____ E-MAIL ADDRESS

TELEPHONE NO. (316) 796-0427
 CIRCLE ONE: CELL WORK HOME

2017 IRRIGATION WATER USE REPORT

This is the annual Water Use Report required to be filed for all Vested or Appropriation Rights. **IMPORTANT:** Kansas Law requires this completed report to be filed by March 1. Failure to do so will subject the owner to a civil fine not to exceed \$1,000 per file number. If any point of diversion shown below is permanently inoperable, please circle it. IF YOU DID NOT USE WATER, YOU MUST REPORT THE REASON FOR NON-USE TO HELP PROTECT YOUR WATER RIGHT. Information on each point of diversion must be completed. Please begin by reading the attached instructions and definitions.

FILE NUMBER	LEGAL DESCRIPTION OF POINT(S) OF DIVERSION				ACRES IRR.	INCLUDE MULTIPLICATION FACTOR				HOURS PUMPED	PUMP RATE (GPM)	CROP CODE	TYPE OF SYSTEM	TYPE OF ENERGY	WELL DATA	
	QUALIFIERS	SEC TWP RNG	CIN	CHM		BEGINNING WATER METER READING	ENDING WATER METER READING	METERED QUANTITY OF WATER	UNIT						DEPTH TO WATER	DATE MEASURED
32874-00	3930N 1320W	28-24S- 2W	10	A	134	441.092 <i>Ac/ft</i>	577.065 <i>Ac/ft</i>	135.973 <i>Ac/ft</i>		900	2,4	4	D	20ft	1-5-18	
	AKA: 30' S OF PREVIOUS	WELL - W M BARLOW	TRUST													
Water Resources Received JAN 10 2018 KS Dept Of Agriculture																

CALENDAR YEAR: 17
 PIN NUMBER: 1075
 Person ID: 35357
 FIELD OFFICE: 1 1 - IRR Staff HV 02
 CO GMD:

134 Total acres irrigated.

W MACK BARLOW TRUST
 US TRST BOA KS2-534-01-10
 PO BOX 219119
 KANSAS CITY MO 64121 9119

010547

I submit the report as the best information available. I understand that knowingly falsifying the report is a violation of state law.

Nate Cahill 1-5-18
 SIGNATURE DATE
 CIRCLE ONE: OWNER AGENT TENANT Trustee

nate.cahill@ustrust.com
 E-MAIL ADDRESS

TELEPHONE NO. (816) 292-4336
 CIRCLE ONE: CELL WORK HOME

FOR NON-USE TO HELP PROTECT YOUR WATER RIGHT. Information on each point of diversion must be completed. Please begin by reading the attached instructions and definitions.

FILE NUMBER	LEGAL DESCRIPTION OF POINT(S) OF DIVERSION		CIN	CHM	ACRES IRR.	INCLUDE MULTIPLICATION FACTOR				HOURS PUMPED	PUMP RATE (GPM)	CROP CODE	TYPE OF SYSTEM	TYPE OF ENERGY	WELL DATA	
	QUALIFIERS	SEC TWP RNG				BEGINNING WATER METER READING	ENDING WATER METER READING	METERED QUANTITY OF WATER	UNIT						DEPTH TO WATER	DATE MEASURED
48699-00	50N 5035W	27-24S- 4W 40'	6	N	A 31	57.000	86.064	29.064	A	400		H	4	E	6.2'	1-5-18
48700-00	3290N 4120W	34-24S- 4W 4"	1	N	A 55	63769	103.928	40.159	A	400		H	4	E	11.0'	1-5-18

Water Resources
Received
JAN 10 2018
KS Dept Of Agriculture

CALENDAR YEAR 17
PIN NUMBER 4527
Person ID 52318
FIELD OFFICE 1 1 - IRR Staff RN 02
CO GMD

86 Total acres irrigated.

WILLIAM L GUHL
PO BOX 424
HAVEN KS 67543

010564

I submit the report as the best information available. I understand that knowingly falsifying the report is a violation of state law.

SIGNATURE William L Guhl DATE 1-5-18
CIRCLE ONE: OWNER AGENT TENANT

E-MAIL ADDRESS

TELEPHONE NO. (620) 474-7632
CIRCLE ONE: CEL WORK HOME

FOR NON-USE TO HELP PROTECT YOUR WATER RIGHT. Information on each point or diversion must be completed. Please begin by reading the attached instructions and definitions.

FILE NUMBER	LEGAL DESCRIPTION OF POINT(S) OF DIVERSION		CIN	CHM	ACRES IRR.	INCLUDE MULTIPLICATION FACTOR				HOURS PUMPED	PUMP RATE (GPM)	CROP CODE	TYPE OF SYSTEM	TYPE OF ENERGY	WELL DATA	
	QUALIFIERS	SEC TWP RNG				BEGINNING WATER METER READING	ENDING WATER METER READING	METERED QUANTITY OF WATER	U N I T						DEPTH TO WATER	DATE MEASURED
43904-00	1340N 2661W	3-24S- 4W	6	N	A 118	479.062	556.791	77.729	A		650	5	H	E	9'4"	1-5-18

Water Resources
Received
JAN 10 2018
KS Dept Of Agriculture

010565

CALENDAR YEAR: 17
 PIN NUMBER: 4518
 Person ID: 52319
 FIELD OFFICE: 1 1 - IRR Staff RN 02
 CO GMD:

118 Total acres irrigated.

LOUIS W & VIRGINIA L GUHL TRUSTS
 11702 S VICTORY RD
 HAVEN KS 67543

I submit the report as the best information available. I understand that knowingly falsifying the report is a violation of state law.

[Signature] 1-5-18
 SIGNATURE DATE
 CIRCLE ONE: OWNER AGENT TENANT

E-MAIL ADDRESS

TELEPHONE NO. (020) 474-7632
 CIRCLE ONE: CELL WORK HOME

2017 IRRIGATION WATER USE REPORT

This is the annual Water Use Report required to be filed for all Vested or Appropriation Rights. **IMPORTANT:** Kansas Law requires this completed report to be filed by March 1. Failure to do so will subject the owner to a civil fine not to exceed \$1,000 per file number. If any point of diversion shown below is permanently inoperable, please circle it. IF YOU DID NOT USE WATER, YOU **MUST** REPORT THE REASON FOR NON-USE TO HELP PROTECT YOUR WATER RIGHT. Information on each point of diversion must be completed. Please begin by reading the attached instructions and definitions.

FILE NUMBER	LEGAL DESCRIPTION OF POINT(S) OF DIVERSION		CIN	CHM	ACRES IRR.	INCLUDE MULTIPLICATION FACTOR			UNIT	HOURS PUMPED	PUMP RATE (GPM)	CROP CODE	TYPE OF SYSTEM	TYPE OF ENERGY	WELL DATA	
	QUALIFIERS	SEC TWP RNG				BEGINNING WATER METER READING	ENDING WATER METER READING	METERED QUANTITY OF WATER							DEPTH TO WATER	DATE MEASURED
43535-00 AKA: GEO CTR	1522N 4853W	22-26S- 6W	8	Y	A 128	315922	441368	125.446	A	NA	NA	2,4	4	D		
43535-00 AKA: BATT 1 OF 2 WELLS	1472N 5129W	22-26S- 6W	3		C		Acres ft x .001									
43535-00 AKA: BATT 1 OF 2 WELLS	1571N 4577W	22-26S- 6W	9		C											
Water Resources Received																
JAN 10 2018																
KS Dept Of Agriculture																

CALENDAR YEAR: 17
 PIN NUMBER: 4943
 Person ID: 52870
 FIELD OFFICE: 1 1 - IRR Staff RN 02
 CO GMD: _____

128 Total acres irrigated.

EVELYN GRABER
 219 S ADAMS ST # 2
 PRETTY PRAIRIE KS 67570 9213

010568

I submit the report as the best information available. I understand that knowingly falsifying the report is a violation of state law.

Evelyn Graber 1-5-18
 SIGNATURE DATE
 CIRCLE ONE: OWNER AGENT **TENANT**

E-MAIL ADDRESS

TELEPHONE NO. (620) 459-6943
 CIRCLE ONE: CELL WORK **HOME**

2017 IRRIGATION WATER USE REPORT

This is the annual Water Use Report required to be filed for all Vested or Appropriation Rights. **IMPORTANT:** Kansas Law requires this completed report to be filed by March 1. Failure to do so will subject the owner to a civil fine not to exceed \$1,000 per file number. If any point of diversion shown below is permanently inoperable, please circle it. IF YOU DID NOT USE WATER, YOU **MUST** REPORT THE REASON FOR NON-USE TO HELP PROTECT YOUR WATER RIGHT. Information on each point of diversion must be completed. Please begin by reading the attached instructions and definitions.

FILE NUMBER	LEGAL DESCRIPTION OF POINT(S) OF DIVERSION		CIN	CHM	ACRES IRR.	INCLUDE MULTIPLICATION FACTOR				UNIT	HOURS PUMPED	PUMP RATE (GPM)	CROP CODE	TYPE OF SYSTEM	TYPE OF ENERGY	WELL DATA	
	QUALIFIERS	SEC TWP RNG				BEGINNING WATER METER READING	ENDING WATER METER READING	METERED QUANTITY OF WATER	DEPTH TO WATER							DATE MEASURED	
47518-00 AKA: GROUNDWATER PIT	4300N 2640W	23-26S- 1W	3	N	A	10	34.046	43.324	9.278	A	118	425	16	1	G	15'	6-20-17
							WATER RESOURCES RECEIVED										
							JAN 10 2018										
							KS DEPT OF AGRICULTURE										

010570

CALENDAR YEAR: 17
 PIN NUMBER: 3275
 Person ID: 53250
 FIELD OFFICE: 1 1 - IRR Staff SG 02
 CO GMD: _____

10 Total acres irrigated.

I submit the report as the best information available. I understand that knowingly falsifying the report is a violation of state law.

Michael R Clark 1-7-18
 SIGNATURE DATE

CIRCLE ONE: OWNER **(AGENT)** TENANT

E-MAIL ADDRESS

ROBERT J & AILEEN CLARK REV TRUST
 MICHAEL R CLARK - AGENT
 4435 W 53RD ST N
 WICHITA KS 67205

TELEPHONE NO. (316) 7220 998

CIRCLE ONE: CELL WORK **(HOME)**

2017 IRRIGATION WATER USE REPORT

This is the annual Water Use Report required to be filed for all Vested or Appropriation Rights. **IMPORTANT:** Kansas Law requires this completed report to be filed by March 1. Failure to do so will subject the owner to a civil fine not to exceed \$1,000 per file number. If any point of diversion shown below is permanently inoperable, please circle it. IF YOU DID NOT USE WATER, YOU **MUST** REPORT THE REASON FOR NON-USE TO HELP PROTECT YOUR WATER RIGHT. Information on each point of diversion must be completed. Please begin by reading the attached instructions and definitions.

FILE NUMBER	LEGAL DESCRIPTION OF POINT(S) OF DIVERSION		CIN	CHM	ACRES IRR.	INCLUDE MULTIPLICATION FACTOR				U N I T	HOURS PUMPED	PUMP RATE (GPM)	CROP CODE	TYPE OF SYSTEM	TYPE OF ENERGY	WELL DATA	
	QUALIFIERS	SEC TWP RNG				BEGINNING WATER METER READING	ENDING WATER METER READING	METERED QUANTITY OF WATER	DEPTH TO WATER							DATE MEASURED	
46389-00	4400N 1000W	20-22S- 6W	1	4	47	298.647	344.857	46.21	A		400	2/4	4	D	9'8"	1-6-18	
<p style="color: blue; font-size: 1.2em;">Water Resources Received</p> <p style="font-size: 1.5em;">JAN 10 2018</p> <p style="color: blue; font-size: 1.2em;">KS Dept Of Agriculture</p>																	
															010578		

CALENDAR YEAR: 17
 PIN NUMBER: 4075
 Person ID: 58828
 FIELD OFFICE: 1 1 - IRR Staff RN 02
 CO GMD: 47

Total acres irrigated.

KATHY S ERHARD REVOCABLE TRUST
 3811 W 56TH AVE
 HUTCHINSON KS 67502

TELEPHONE NO. (620) 664-1225
 CIRCLE ONE: CELL WORK HOME

I submit the report as the best information available. I understand that knowingly falsifying the report is a violation of state law.

SIGNATURE: [Signature] DATE: _____
 CIRCLE ONE: OWNER AGENT TENANT

E-MAIL ADDRESS

2017 IRRIGATION WATER USE REPORT

This is the annual Water Use Report required to be filed for all Vested or Appropriation Rights. **IMPORTANT:** Kansas Law requires this completed report to be filed by March 1. Failure to do so will subject the owner to a civil fine not to exceed \$1,000 per file number. If any point of diversion shown below is permanently inoperable, please circle it. IF YOU DID NOT USE WATER, YOU **MUST** REPORT THE REASON FOR NON-USE TO HELP PROTECT YOUR WATER RIGHT. Information on each point of diversion must be completed. Please begin by reading the attached instructions and definitions.

FILE NUMBER	LEGAL DESCRIPTION OF POINT(S) OF DIVERSION		CIN	CHM	ACRES IRR.	INCLUDE MULTIPLICATION FACTOR				HOURS PUMPED	PUMP RATE (GPM)	CROP CODE	TYPE OF SYSTEM	TYPE OF ENERGY	WELL DATA	
	QUALIFIERS	SEC TWP RNG				BEGINNING WATER METER READING	ENDING WATER METER READING	METERED QUANTITY OF WATER	U N I T						DEPTH TO WATER	DATE MEASURED
48782-00	4700N 3600W	28-22S- 6W	6	4	A 134	13.610	026.722	13.112	A		400	5/4 30	4	D	11'	1-6-18
Water Resources Received																
JAN 10 2018																
KS Dept Of Agriculture																

CALENDAR YEAR: 17
 PIN NUMBER: 4079
 Person ID: 63386
 FIELD OFFICE: 1 1 - IRR Staff RN 02
 CO GMD: 13.4

Total acres irrigated.

MICHAEL E ERHARD TRUST
 3811 W 56TH AVE
 HUTCHINSON KS 67502

010593

I submit the report as the best information available. I understand that knowingly falsifying the report is a violation of state law.

1-7-18

SIGNATURE: _____
 CIRCLE ONE: OWNER AGENT TENANT

DATE

E-MAIL ADDRESS

TELEPHONE NO. (620) 664-1225
 CIRCLE ONE: CELL WORK HOME

FOR NON-USE TO HELP PROTECT YOUR WATER RIGHT. Information on each point of diversion must be completed. Please begin by reading the attached instructions and definitions.

FILE NUMBER	LEGAL DESCRIPTION OF POINT(S) OF DIVERSION		CIN	CHM	ACRES IRR.	INCLUDE MULTIPLICATION FACTOR				HOURS PUMPED	PUMP RATE (GPM)	CROP CODE	TYPE OF SYSTEM	TYPE OF ENERGY	WELL DATA	
	QUALIFIERS	SEC TWP RNG				BEGINNING WATER METER READING	ENDING WATER METER READING	METERED QUANTITY OF WATER	UNIT						DEPTH TO WATER	DATE MEASURED
17327-00	2670N 1315W	10-25S- 4W	1	N	M 130	754518 ⁰⁰	137547 ⁰⁰	383029 ⁰⁰	G		1000	2	4	N	65'	

WATER RESOURCES RECEIVED

JAN 11 2018

KS DEPT OF AGRICULTURE

CALENDAR YEAR 17
 PIN NUMBER 4517
 Person ID 15641
 FIELD OFFICE 1 1
 CO GMD IRR Staff RN 02

130 Total acres irrigated.

LOIS M SCHLICKAU TRUST
 14506 S VICTORY RD
 HAVEN KS 67543

I submit the report as the best information available. I understand that knowingly falsifying the report is a violation of state law.

Lois M Schlickau 01/04/18

SIGNATURE DATE
 CIRCLE ONE: OWNER AGENT TENANT

schlickauranch@gmail.com
 E-MAIL ADDRESS

TELEPHONE NO. (316) 734 3700 010628
 CIRCLE ONE: CELL WORK HOME

2017 IRRIGATION WATER USE REPORT

This is the annual Water Use Report required to be filed for all Vested or Appropriation Rights. **IMPORTANT:** Kansas Law requires this completed report to be filed by March 1. Failure to do so will subject the owner to a civil fine not to exceed \$1,000 per file number. If any point of diversion shown below is permanently inoperable, please circle it. IF YOU DID NOT USE WATER, YOU **MUST** REPORT THE REASON FOR NON-USE TO HELP PROTECT YOUR WATER RIGHT. Information on each point of diversion must be completed. Please begin by reading the attached instructions and definitions.

FILE NUMBER	LEGAL DESCRIPTION OF POINT(S) OF DIVERSION		CIN	CHM	ACRES IRR.	INCLUDE MULTIPLICATION FACTOR				HOURS PUMPED	PUMP RATE (GPM)	CROP CODE	TYPE OF SYSTEM	TYPE OF ENERGY	WELL DATA	
	QUALIFIERS	SEC TWP RNG				BEGINNING WATER METER READING	ENDING WATER METER READING	METERED QUANTITY OF WATER	UNIT						DEPTH TO WATER	DATE MEASURED
1772-00	SE NW NW	30-26S- 6W	1	Y	A 100	117.925	247.161	129.236	A		550	17	Y	E		

WATER RESOURCES RECEIVED

JAN 11 2018

KS DEPT OF AGRICULTURE

CALENDAR YEAR: 17
 PIN NUMBER: 2729
 Person ID: 58937
 FIELD OFFICE: 1 1 - IRR Staff RN 02
 CO GMD: 100

100 Total acres irrigated.

JASON BELT
 1691 W US HIGHWAY 54
 KINGMAN KS 67068 8005

010687

I submit the report as the best information available. I understand that knowingly falsifying the report is a violation of state law.

SIGNATURE: Jason Belt
 DATE: 1-9-17

E-MAIL ADDRESS: jbelt70@gmail.com

TELEPHONE NO. (620) 532-6380
 CIRCLE ONE: CELL WORK HOME

CIRCLE ONE: OWNER AGENT TENANT

2017 IRRIGATION WATER USE REPORT

This is the annual Water Use Report required to be filed for all Vested or Appropriation Rights. **IMPORTANT:** Kansas Law requires this completed report to be filed by March 1. Failure to do so will subject the owner to a civil fine not to exceed \$1,000 per file number. If any point of diversion shown below is permanently inoperable, please circle it. IF YOU DID NOT USE WATER, YOU **MUST** REPORT THE REASON FOR NON-USE TO HELP PROTECT YOUR WATER RIGHT. Information on each point of diversion must be completed. Please begin by reading the attached instructions and definitions.

FILE NUMBER	LEGAL DESCRIPTION OF POINT(S) OF DIVERSION		CIN	CHM	ACRES IRR.	INCLUDE MULTIPLICATION FACTOR			UNIT	HOURS PUMPED	PUMP RATE (GPM)	CROP CODE	TYPE OF SYSTEM	TYPE OF ENERGY	WELL DATA	
	QUALIFIERS	SEC TWP RNG				BEGINNING WATER METER READING	ENDING WATER METER READING	METERED QUANTITY OF WATER							DEPTH TO WATER	DATE MEASURED
28371-00	5080N 2500W	1-24S- 2W	1	NE		DIDN'T PUMP DUE TO SUFFICIENT WATER										
29252-00	75N 1280W	36-23S- 2W	4	NM	113	930,965 ⁰⁰	240,193 ⁰⁰	30,922,800 94.89 AF	G			46 2/1/5	E3	E	29'3"	1-4-18

WATER RESOURCES RECEIVED
JAN 11 2018
KS DEPT OF AGRICULTURE

CALENDAR YEAR: 17
 PIN NUMBER: 2556
 Person ID: 62010
 FIELD OFFICE: 1 1 - IRR Staff HV 02
 CO GMD: 113

113 Total acres irrigated.

DAVID SIEMENS
 524 SANTA FE ST
 HALSTEAD KS 67056 2134

010699

I submit the report as the best information available. I understand the knowingly falsifying the report is a violation of state law.

David Siemens
 SIGNATURE _____ DATE _____

CIRCLE ONE: OWNER (AGENT) TENANT

E-MAIL ADDRESS _____

TELEPHONE NO. (316) 215-1670

CIRCLE ONE: CELL WORK HOME

2017 IRRIGATION WATER USE REPORT

This is the annual Water Use Report required to be filed for all Vested or Appropriation Rights. **IMPORTANT:** Kansas Law requires this completed report to be filed by March 1. Failure to do so will subject the owner to a civil fine not to exceed \$1,000 per file number. If any point of diversion shown below is permanently inoperable, please circle it. IF YOU DID NOT USE WATER, YOU **MUST** REPORT THE REASON FOR NON-USE TO HELP PROTECT YOUR WATER RIGHT. Information on each point of diversion must be completed. Please begin by reading the attached instructions and definitions.

FILE NUMBER	LEGAL DESCRIPTION OF POINT(S) OF DIVERSION		CIN	CHM	ACRES IRR.	INCLUDE MULTIPLICATION FACTOR			UNIT	HOURS PUMPED	PUMP RATE (GPM)	CROP CODE	TYPE OF SYSTEM	TYPE OF ENERGY	WELL DATA	
	QUALIFIERS	SEC TWP RNG				BEGINNING WATER METER READING	ENDING WATER METER READING	METERED QUANTITY OF WATER							DEPTH TO WATER	DATE MEASURED
49048-00 AKA: GEO CTR	3972N 4073W	12-21S- 2W	2	Y	78.5 78.5	19120000	49450000	30330000	G			2	2	E		
49048-00 AKA: BATT 1 OF 2 WELLS	4145N 3980W	12-21S- 2W	3		C											
49048-00 AKA: BATT 1 OF 2 WELLS	3799N 4166W	12-21S- 2W	4		C											
WATER RESOURCES RECEIVED JAN 11 2018 KS DEPT OF AGRICULTURE																

CALENDAR YEAR: 17
 PIN NUMBER: 2832
 Person ID: 63728
 FIELD OFFICE: 1 1 - IRR Staff MP 02
 CO GMD: 178.5

78.5 Total acres irrigated.

NEAL W & CLARE E GALLE REV TRUST
 2259 CHEYENNE RD
 MOUNDRIDGE KS 67107
010706

I submit the report as the best information available. I understand that knowingly falsifying the report is a violation of state law.

Neal Galle SIGNATURE
1-9-18 DATE
 CIRCLE ONE: OWNER AGENT TENANT

neal.galle@gmail.com E-MAIL ADDRESS

TELEPHONE NO. (620) 245-4180
 CIRCLE ONE: CELL WORK HOME

FOR NON-USE TO HELP PROTECT YOUR WATER RIGHT. Information on each point of diversion must be completed. Please begin by reading the attached instructions and definitions.

FILE NUMBER	LEGAL DESCRIPTION OF POINT(S) OF DIVERSION		CIN	CHM	ACRES IRR.	INCLUDE MULTIPLICATION FACTOR			UNIT	HOURS PUMPED	PUMP RATE (GPM)	CROP CODE	TYPE OF SYSTEM	TYPE OF ENERGY	WELL DATA	
	QUALIFIERS	SEC TWP RNG				BEGINNING WATER METER READING	ENDING WATER METER READING	METERED QUANTITY OF WATER							DEPTH TO WATER	DATE MEASURED
26522-00	100N 1300W	30-20S- 3W	2	YM	78	0	2562 ⁰⁰⁰⁰	25620000 gal			650	4	2	E		
28671-00	4100N 1550W	6-21S- 3W	3	YA	125	355.641	487.302	136661 AF			750	2	4	D		

WATER RESOURCES

JAN 11 2018

KS DEPT OF AGRICULTURE

CALENDAR YEAR 17
 PIN NUMBER 4555
 Person ID 63915
 FIELD OFFICE 1 1 - IRR Staff MP 02
 CO GMD

203 Total acres irrigated.

GEORGE ENSZ
 582 CHISHOLM RD
 INMAN KS 67546

010708

I submit the report as the best information available. I understand that knowingly falsifying the report is a violation of state law.

[Signature]
 SIGNATURE
 CIRCLE ONE: OWNER AGENT TENANT
1-3-18
 DATE

enszfarms553@hotmail.com
 E-MAIL ADDRESS

TELEPHONE NO. (620) 242-4585
 CIRCLE ONE: CELL WORK HOME

2017 IRRIGATION WATER USE REPORT

This is the annual Water Use Report required to be filed for all Vested or Appropriation Rights. **IMPORTANT: K.S.A. 85-503** requires this completed report to be filed by March 1. Failure to do so will subject the owner to a civil fine not to exceed \$1,000 per file number. If any point of diversion shown below is permanently inoperable, please circle it. IF YOU DID NOT USE WATER, YOU **MUST** REPORT THE REASON FOR NON-USE TO HELP PROTECT YOUR WATER RIGHT. Information on each point of diversion must be completed. Please begin by reading the attached instructions and definitions.

FILE NUMBER	LEGAL DESCRIPTION OF POINT(S) OF DIVERSION		CIN	CHM	ACRES IRR.	INCLUDE MULTIPLICATION FACTOR			UNIT	HOURS PUMPED	PUMP RATE (GPM)	CROP CODE	TYPE OF SYSTEM	TYPE OF ENERGY	WELL DATA	
	QUALIFIERS	SEC TWP RNG				BEGINNING WATER METER READING	ENDING WATER METER READING	METERED QUANTITY OF WATER							DEPTH TO WATER	DATE MEASURED
30983-00	5000N 2000W	17-26S- 2W	2		A 45	191	228	37		500	4 30	4	E	10		

WATER RESOURCES RECEIVED
JAN 12 2018
KS DEPT OF AGRICULTURE

CALENDAR YEAR: 17 PIN NUMBER: 2418 Person ID: 16955 FIELD OFFICE: 1-1 CO GMD: IRR Staff SG 02 45 Total acres irrigated.

PAUL F SPEXARTH
PO BOX 231
COLWICH KS 67030 0231
TELEPHONE NO. (796) 316-796-0135
CIRCLE ONE: CELL WORK HOME

I submit the report as the best information available. I understand that knowingly falsifying the report is a violation of state law.
Paul F Spexarth
SIGNATURE DATE: 1/15/17
CIRCLE ONE: OWNER AGENT TENANT

E-MAIL ADDRESS

2017 IRRIGATION WATER USE REPORT

This is the annual Water Use Report required to be filed for all Vested or Appropriation Rights. **IMPORTANT:** Kansas Law requires this completed report to be filed by March 1. Failure to do so will subject the owner to a civil fine not to exceed \$1,000 per file number. If any point of diversion shown below is permanently inoperable, please circle it. IF YOU DID NOT USE WATER, YOU **MUST** REPORT THE REASON FOR NON-USE TO HELP PROTECT YOUR WATER RIGHT. Information on each point of diversion must be completed. Please begin by reading the attached instructions and definitions.

FILE NUMBER	LEGAL DESCRIPTION OF POINT(S) OF DIVERSION		CIN	CHM	ACRES IRR.	INCLUDE MULTIPLICATION FACTOR				HOURS PUMPED	PUMP RATE (GPM)	CROP CODE	TYPE OF SYSTEM	TYPE OF ENERGY	WELL DATA	
	QUALIFIERS	SEC TWP RMC				BEGINNING WATER METER READING	ENDING WATER METER READING	METERED QUANTITY OF WATER	U N I T						DEPTH TO WATER	DATE MEASURED
3786-00	1320N 3960W	17-24S- 2W	2	Y	A 128	264.267	402.747	138.48	A			16	4	N		
20551-00	690N 3930W	20-24S- 2W	1	Y	66	774.851	830.906	56.055	A			2	4	D		
32597-00	4780N 4438W	36-23S- 3W	3	Y	124	048.473	155.450	106.977	A			16	4	D		

WATER RESOURCES RECEIVED
JAN 12 2018
KS DEPT OF AGRICULTURE

CALENDAR YEAR: 17
 PIN NUMBER: 2576
 Person ID: 28989
 FIELD OFFICE: 1 1 - IRR Staff HV 02
 CO GMD: 318

318 Total acres irrigated.

RALEIGH N & CHERIS R KOEHN
 6610 S GOLDEN PRAIRIE RD
 HALSTEAD KS 67056 9738

010774

I submit the report as the best information available. I understand that knowingly falsifying the report is a violation of state law.

Raleigh Koehn
 SIGNATURE: _____ DATE: 1-8-18
 CIRCLE ONE: OWNER AGENT TENANT

TELEPHONE NO. (316) 835-3324
 CIRCLE ONE: CELL WORK HOME

E-MAIL

2017 IRRIGATION WATER USE REPORT

This is the annual Water Use Report required to be filed for all Vested or Appropriation Rights. **IMPORTANT:** Kansas Law requires this completed report to be filed by March 1. Failure to do so will subject the owner to a civil fine not to exceed \$1,000 per file number. If any point of diversion shown below is permanently inoperable, please circle it. IF YOU DID NOT USE WATER, YOU **MUST** REPORT THE REASON FOR NON-USE TO HELP PROTECT YOUR WATER RIGHT. Information on each point of diversion must be completed. Please begin by reading the attached instructions and definitions.

FILE NUMBER	LEGAL DESCRIPTION OF POINT(S) OF DIVERSION		CIN	CHM	ACRES IRR.	INCLUDE MULTIPLICATION FACTOR				UNIT	HOURS PUMPED	PUMP RATE (GPM)	CROP CODE	TYPE OF SYSTEM	TYPE OF ENERGY	WELL DATA	
	QUALIFIERS	SEC TWP RNG				BEGINNING WATER METER READING	ENDING WATER METER READING	METERED QUANTITY OF WATER	DEPTH TO WATER							DATE MEASURED	
28048-00	3960N 1320W	8-25S- 1W	1	N	A	133	012,855	130,036	117,681	A		2	4	D			
28048-00	1320N 1320W	8-25S- 1W	2	N	A	130	679,897	825,780	145,883	A		4	4	E			
28208-00	3457N 2656W	6-25S- 1W	6	N	M	137	488,355 [∞]	831,469 [∞]	343,134 [∞]	G		2	6	D			
29048-00 AKA: 16'N FROM PREVIOUS WELL	3916N 3950W	22-25S- 1W	7	N	A	124	199,199	311,725	112,526	A		4	4	D			
29623-00	3457N 2656W	6-25S- 1W	6				Report Under 28208-00										
31028-00	1300N 2550W	21-25S- 1W	2	N	A	138	172,432	299,754	127,322	A		16	6	D			
							WATER RESOURCES RECEIVED										

CALENDAR YEAR: 17
 PIN NUMBER: 3122
 Person ID: 30747
 FIELD OFFICE: 1 1 - IRR Staff SG 02
 CO GMD:

662 Total acres irrigated.

JAN 12 2018

MARK & CAROLYN MCGINN
 11047 N 87TH ST W
 SEDGWICK KS 67135 9662

010776

I submit the report as the best information available. I understand that knowingly falsifying the report is a violation of state law.

KS DEPT OF AGRICULTURE

Mark G. McGinn 1-9-18
 SIGNATURE DATE

CIRCLE ONE: OWNER AGENT TENANT

E-MAIL ADDRESS

TELEPHONE NO. (316) 772-0147
 CIRCLE ONE: CELL WORK HOME

2017 IRRIGATION WATER USE REPORT

This is the annual Water Use Report required to be filed for all Vested or Appropriation Rights. **IMPORTANT:** Kansas Law requires this completed report to be filed by March 1. Failure to do so will subject the owner to a civil fine not to exceed \$1,000 for the number of points of diversion shown below is permanently inoperable, please circle it. IF YOU DID NOT USE WATER, YOU **MUST** REPORT THE REASON FOR NON-USE TO HELP PROTECT YOUR WATER RIGHT. Information on each point of diversion must be completed. Please begin by reading the attached instructions and definitions.

FILE NUMBER	LEGAL DESCRIPTION OF POINT(S) OF DIVERSION		CIN	CHM	ACRES IRR.	INCLUDE MULTIPLICATION FACTOR				HOURS PUMPED	PUMP RATE (GPM)	CROP CODE	TYPE OF SYSTEM	TYPE OF ENERGY	WELL DATA	
	QUALIFIERS	SEC TWP RNG				BEGINNING WATER METER READING	ENDING WATER METER READING	METERED QUANTITY OF WATER	UNIT						DEPTH TO WATER	DATE MEASURED
32029-00	50N 1270W	27-24S- 2W	4	n	A A	490.767	513.225	22.458	A		1200	4	1	E		

WATER RESOURCES RECEIVED
JAN 12 2018
 KS DEPT OF AGRICULTURE

CALENDAR YEAR: 17
 DIVISION NUMBER: 2761
 PERSON ID: 34516
 FIELD OFFICE: 1 T - IRR Staff HV-02
 CO GMD: 716
 Total acres irrigated: 716

MIKE & DIANE TAYLOR
 8727 W 61ST ST N
 MAIZE KS 67101 9076
010780

I submit the report as the best information available. I understand that knowingly falsifying the report is a violation of state law.

SIGNATURE: Mike Taylor DATE: 1-8-18
 CIRCLE ONE: OWNER AGENT TENANT
 E-MAIL ADDRESS: _____

TELEPHONE NO. 316, 708-0786
 CIRCLE ONE: CELL WORK HOME

2017 IRRIGATION WATER USE REPORT

This is the annual Water Use Report required to be filed for all Vested or Appropriation Rights. **IMPORTANT:** Kansas Law requires this completed report to be filed by March 1. Failure to do so will subject the owner to a civil fine not to exceed \$1,000 per file number. If any point of diversion shown below is permanently inoperable, please circle it. IF YOU DID NOT USE WATER, YOU **MUST** REPORT THE REASON FOR NON-USE TO HELP PROTECT YOUR WATER RIGHT. Information on each point of diversion must be completed. Please begin by reading the attached instructions and definitions.

FILE NUMBER	LEGAL DESCRIPTION OF POINT(S) OF DIVERSION		CIN	CHM	ACRES IRR.	INCLUDE MULTIPLICATION FACTOR			UNIT	HOURS PUMPED	PUMP RATE (GPM)	CROP CODE	TYPE OF SYSTEM	TYPE OF ENERGY	WELL DATA	
	QUALIFIERS	SEC TWP RNG				BEGINNING WATER METER READING	ENDING WATER METER READING	METERED QUANTITY OF WATER							DEPTH TO WATER	DATE MEASURED
30062-00 AKA:	3885N 3895W 1345' S & 465' W OF	5-26S- 1W PREVIOUS POINT OF	3	N	A 70	225.49,7	295.94,5	70.44,8	A		600	25 25	4	D		
40359-00	4529N 1395W	10-26S- 1W	1	N	A 105	424.22,2	512.39,5	88.17,3	A		600	24 24	6	E		

WATER RESOURCES RECEIVED

JAN 18 2018

KS DEPT OF AGRICULTURE

CALENDAR YEAR: 17
 PIN NUMBER: 3170
 Person ID: 35627
 FIELD OFFICE: 1 1 - IRR Staff SG 02
 CO GMD:

175

Total acres irrigated.

DOUGLAS R HESS
 351 N VALLEY CREEK DRIVE
 VALLEY CENTER KS 67147 3213

010784

I submit the report as the best information available. I understand that knowingly falsifying the report is a violation of state law.

Douglas R. Hess 1-9-18
 SIGNATURE DATE

CIRCLE ONE: OWNER AGENT TENANT

E-MAIL ADDRESS

TELEPHONE NO. (316) 737-2682
 CIRCLE ONE: CELL WORK HOME

2017 IRRIGATION WATER USE REPORT

This is the annual report required by the Kansas Appropriation Rights Act, K.S.A. 82-5011, which requires this completed report to be filed by March 1. Failure to do so will subject the owner to a civil fine not to exceed \$1,000 per file number. If any point of diversion shown below is permanently inoperable, please circle it. IF YOU DID NOT USE WATER, YOU **MUST** REPORT THE REASON FOR NON-USE TO HELP PROTECT YOUR WATER RIGHT. Information on each point of diversion must be completed. Please begin by reading the attached instructions and definitions.

FILE NUMBER	LEGAL DESCRIPTION OF POINT(S) OF DIVERSION		CIN	CHM	ACRES IRR.	INCLUDE MULTIPLICATION FACTOR			UNIT	HOURS PUMPED	PUMP RATE (GPM)	CROP CODE	TYPE OF SYSTEM	TYPE OF ENERGY	WELL DATA	
	QUALIFIERS	SEC TWP RNG				BEGINNING WATER METER READING	ENDING WATER METER READING	METERED QUANTITY OF WATER							DEPTH TO WATER	DATE MEASURED
41315-00	3951N 1302W	27-26S- 6W	3	Y I	96	320703	418160	97457	R 1	NA	NA	2	4	D	29'	2-1-18

WATER RESOURCES
RECEIVED
JAN 12 2018
KS DEPT OF AGRICULTURE

CALENDAR YEAR: 17 PIN NUMBER: 4951 Person ID: 38883 FIELD OFFICE: 1-1-IRR CO GMD: 02 **96** Total acres irrigated.

I submit the report as the best information available. I understand that knowingly falsifying the report is a violation of state law.

SIGNATURE: *[Signature]* DATE: 2-5-18
CIRCLE ONE: OWNER AGENT TENANT

E-MAIL ADDRESS

JACK & JUDY WEVE REV TRUST
25719 S VALLEY PRIDE RD
PRETTY PRAIRIE KS 67570 010789

TELEPHONE NO. (620) 727-2879
CIRCLE ONE: CELL WORK HOME

2017 IRRIGATION WATER USE REPORT

This is the annual Water Use Report required to be filed for all Vested or Appropriation Rights. **IMPORTANT:** Kansas Law requires this completed report to be filed by March 1. Failure to do so will subject the owner to a civil fine not to exceed \$1,000 per file number. If any point of diversion shown below is permanently inoperable, please circle it. IF YOU DID NOT USE WATER, YOU MUST REPORT THE REASON FOR NON-USE TO HELP PROTECT YOUR WATER RIGHT. Information on each point of diversion must be completed. Please begin by reading the attached instructions and definitions.

FILE NUMBER	LEGAL DESCRIPTION OF POINT(S) OF DIVERSION		CIN	CHM	ACRES IRR.	INCLUDE MULTIPLICATION FACTOR				HOURS PUMPED	PUMP RATE (GPM)	CROP CODE	TYPE OF SYSTEM	TYPE OF ENERGY	WELL DATA	
	QUALIFIERS	SEC TWP RNG				BEGINNING WATER METER READING	ENDING WATER METER READING	METERED QUANTITY OF WATER	UNIT						DEPTH TO WATER	DATE MEASURED
44866-00	773N 3706W	6-27S- 1W	79	N	M	10	43,781.100	45,888.100	2,099,000	G		15	5	E	38	9/02

WATER RESOURCES RECEIVED
JAN 12 2018
KS DEPT OF AGRICULTURE

CALENDAR YEAR: 17
 PIN NUMBER: 3265
 Person ID: 56265
 FIELD OFFICE: 1 1 - IRR Staff SG 02
 CO GMD: 10

10 Total acres irrigated.

EVANGEL ASSEMBLY OF GOD
 11444 W 21ST ST N
 WICHITA KS 67205 1890

010822

I submit the report as the best information available. I understand that knowingly falsifying the report is a violation of state law.

[Signature]
 SIGNATURE
 DATE: 1/4/2018

pheline@agc.com
 E-MAIL ADDRESS

TELEPHONE NO. (316) 655-4301
 CIRCLE ONE: CELL WORK HOME

2017 IRRIGATION WATER USE REPORT

This is the annual Water Use Report required to be filed for all Vested or Appropriation Rights. **IMPORTANT:** Kansas Law requires this completed report to be filed by March 1. Failure to do so will subject the owner to a civil fine not to exceed \$1,000 per file number. If any point of diversion shown below is permanently inoperable, please circle it. IF YOU DID NOT USE WATER, YOU **MUST** REPORT THE REASON FOR NON-USE TO HELP PROTECT YOUR WATER RIGHT. Information on each point of diversion must be completed. Please begin by reading the attached instructions and definitions.

FILE NUMBER	LEGAL DESCRIPTION OF POINT(S) OF DIVERSION		CIN	CHM	ACRES IRR.	INCLUDE MULTIPLICATION FACTOR			UNIT	HOURS PUMPED	PUMP RATE (GPM)	CROP CODE	TYPE OF SYSTEM	TYPE OF ENERGY	WELL DATA	
	QUALIFIERS	SEC TWP RNG				BEGINNING WATER METER READING	ENDING WATER METER READING	METERED QUANTITY OF WATER							DEPTH TO WATER	DATE MEASURED
47374-00	1377N 1300W	29-24S- 7W	4	Y	69 137.8	44086100	73469600	29383500	GAL	1182	400	2	4	E		
47375-00	2622N 28W	29-24S- 7W	5	Y	69 137.8	51219400	80984400	29765000	GAL	1182	380	2	4	E		

WATER RESOURCES RECEIVED

JAN 12 2018

KS DEPT OF AGRICULTURE

CALENDAR YEAR: 17
 PIN NUMBER: 3988
 Person ID: 60834
 FIELD OFFICE: 1 1 - IRR Staff RN 02
 CO GMD: 137.8

Total acres irrigated.

GLENN L & LINDA K DEPEW
 407 N DEAN RD
 HUTCHINSON KS 67501

I submit the report as the best information available. I understand that knowingly falsifying the report is a violation of state law.

Glenn Depew 1-11-18
 SIGNATURE DATE

CIRCLE ONE: OWNER AGENT TENANT

E-MAIL ADDRESS

TELEPHONE NO. (620) 662/519
 CIRCLE ONE: CELL WORK HOME

010837

2017 IRRIGATION WATER USE REPORT

This is the annual Water Use Report required to be filed for all Vested or Appropriation Rights. **IMPORTANT:** Kansas Law requires this completed report to be filed by March 1. Failure to do so will subject the owner to a civil fine not to exceed \$1,000 per file number. If any point of diversion shown below is permanently inoperable, please circle it. IF YOU DID NOT USE WATER, YOU **MUST** REPORT THE REASON FOR NON-USE TO HELP PROTECT YOUR WATER RIGHT. Information on each point of diversion must be completed. Please begin by reading the attached instructions and definitions.

FILE NUMBER	LEGAL DESCRIPTION OF POINT(S) OF DIVERSION		CIN	CHM	ACRES IRR.	INCLUDE MULTIPLICATION FACTOR				HOURS PUMPED	PUMP RATE (GPM)	CROP CODE	TYPE OF SYSTEM	TYPE OF ENERGY	WELL DATA	
	QUALIFIERS	SEC TWP RNG				BEGINNING WATER METER READING	ENDING WATER METER READING	METERED QUANTITY OF WATER	UNIT						DEPTH TO WATER	DATE MEASURED
49632-00 AKA: GEO CTR	1432N 4054W	34-20S- 2W	6		A 1 1/2	666.57	809.235	142.0665	A		625	4	4	E	18'	1-6-18
49632-00 AKA: BATT 1 OF 4 WELLS	1658N 3957W	34-20S- 2W	7		C											
49632-00 AKA: BATT 1 OF 4 WELLS	1487N 4166W	34-20S- 2W	8													
49632-00 AKA: BATT 1 OF 4 WELLS	1290N 4157W	34-20S- 2W	9													
49632-00 AKA: BATT 1 OF 4 WELLS	1294N 3936W	34-20S- 2W	10													

WATER RESOURCES RECEIVED
JAN 12 2018
KS DEPT OF AGRICULTURE

CALENDAR YEAR: 17
 PIN NUMBER: 3578
 Person ID: 61272
 FIELD OFFICE: 1 1 - IRR Staff MP 02
 CO GMD: 125

125 Total acres irrigated.

WELDON & MELVA KOEHN
 2486 DAKOTA RD
 CANTON KS 67428

010839

I submit the report as the best information available. I understand that knowingly falsifying the report is a violation of state law.

Weldon Koehn 1-8-18
 SIGNATURE DATE

kochnwom@gmail.com
 E-MAIL ADDRESS

TELEPHONE NO. 620) 345-6568
 CIRCLE ONE: CELL WORK HOME

CIRCLE ONE: OWNER AGENT TENANT

2017 IRRIGATION WATER USE REPORT

This is the annual Water Use Report required to be filed for all Vested or Appropriation Rights. **IMPORTANT:** Kansas Law requires this completed report to be filed by March 1. Failure to do so will subject the owner to a civil fine not to exceed \$1,000 per file number. If any point of diversion shown below is permanently inoperable, please circle it. IF YOU DID NOT USE WATER, YOU **MUST** REPORT THE REASON FOR NON-USE TO HELP PROTECT YOUR WATER RIGHT. Information on each point of diversion must be completed. Please begin by reading the attached instructions and definitions.

FILE NUMBER	LEGAL DESCRIPTION OF POINT(S) OF DIVERSION		CIN	CHM	ACRES IRR.	INCLUDE MULTIPLICATION FACTOR				HOURS PUMPED	PUMP RATE (GPM)	CROP CODE	TYPE OF SYSTEM	TYPE OF ENERGY	WELL DATA		
	QUALIFIERS	SEC TWP RNG				BEGINNING WATER METER READING	ENDING WATER METER READING	METERED QUANTITY OF WATER	U N I T						DEPTH TO WATER	DATE MEASURED	
25790-00	3950N 1350W	35-21S-3W	1	N.	A	130	395879	536344	140.4	A.	1123	750	2	4	D	41'	1/10/18

Water Resources
Received

JAN 16 2018

KS Dept Of Agriculture


CALENDAR YEAR: 17
 PIN NUMBER: 2826
 Person ID: 6197
 FIELD OFFICE: 1 1 - IRR Staff MP 02
 CO GMD: 130

130 Total acres irrigated.

LELAND R GOERING
 1646 ARAPAHO RD
 MOUNDRIDGE KS 67107

010891

I submit the report as the best information available. I understand that knowingly falsifying the report is a violation of state law.


 SIGNATURE: _____
 DATE: 1/11/18

CIRCLE ONE: OWNER AGENT TENANT

garyregier@yahoo.com
 E-MAIL ADDRESS

TELEPHONE NO. (620) 386-0458
 CIRCLE ONE: CELL WORK HOME

2017 IRRIGATION WATER USE REPORT

This is the annual Water Use Report required to be filed for all Vested or Appropriation Rights. **IMPORTANT:** Kansas Law requires this completed report to be filed by March 1. Failure to do so will subject the owner to a civil fine not to exceed \$1,000 per file number. If any point of diversion shown below is permanently inoperable, please circle it. IF YOU DID NOT USE WATER, YOU **MUST** REPORT THE REASON FOR NON-USE TO HELP PROTECT YOUR WATER RIGHT. Information on each point of diversion must be completed. Please begin by reading the attached instructions and definitions.

FILE NUMBER	LEGAL DESCRIPTION OF POINT(S) OF DIVERSION		CIN	CHM	ACRES IRR.	INCLUDE MULTIPLICATION FACTOR			UNIT	HOURS PUMPED	PUMP RATE (GPM)	CROP CODE	TYPE OF SYSTEM	TYPE OF ENERGY	WELL DATA		
	QUALIFIERS	SEC TWP RNG				BEGINNING WATER METER READING	ENDING WATER METER READING	METERED QUANTITY OF WATER							DEPTH TO WATER	DATE MEASURED	
13352-00	5865N 550W	1-26S- 7W	1	N	M	25	26951900	36305500	9353600		NA	400	16	3	P	18'	1-8-18
21177-00	3300N 660W	1-26S- 7W	2	N	M	40	51887500	68422100	16534600		NA	400	1	3	E	NA	1-8-18
37433-00	3940N 3960W	11-26S- 7W	1	N	M	125	429164000	428350000	49886000		1314	800	1	4	D	39'	1-8-18

Water Resources
Received

JAN 16 2018

KS Dept Of Agriculture

CALENDAR YEAR: 17
 PIN NUMBER: 4959
 Person ID: 9895
 FIELD OFFICE: 1 1 - IRR Staff RN 02
 CO GMD: 196

Total acres irrigated.

RICHARD LEE KREHBIEL
 20501 S DEAN RD
 PRETTY PRAIRIE KS 67570

010907

I submit the report as the best information available. I understand that knowingly falsifying the report is a violation of state law.

Richard Krehbiel 1-11-18
 SIGNATURE DATE

CIRCLE ONE: OWNER AGENT TENANT

E-MAIL ADDRESS

TELEPHONE NO. (620) 727-6214
 CIRCLE ONE: ~~WORK~~ HOME

FOR NON-USE TO HELP PROTECT YOUR WATER RIGHT. Information on each point of diversion must be completed. Please begin by reading the attached instructions and definitions.

FILE NUMBER	LEGAL DESCRIPTION OF POINT(S) OF DIVERSION		CIN	CHM	ACRES IRR.	INCLUDE MULTIPLICATION FACTOR				HOURS PUMPED	PUMP RATE (GPM)	CROP CODE	TYPE OF SYSTEM	TYPE OF ENERGY	WELL DATA	
	QUALIFIERS	SEC TWP RNG				BEGINNING WATER METER READING	ENDING WATER METER READING	METERED QUANTITY OF WATER	UNIT						DEPTH TO WATER	DATE MEASURED
4751-00	NE NW SE	35-20S- 4W	3		YM 105	6473 ⁰⁰	8701 ⁰⁰	2228 ⁰⁰	G		850	2	4/2	N		
18833-00	4600N 850W	35-20S- 4W	4		YA 130	416	536	20	A		900	4	4	N/O		

Water Resources Received

JAN 16 2018

KS Dept Of Agriculture

CALENDAR YEAR 17
 PIN NUMBER 4566
 Person ID 12912
 FIELD OFFICE 1 1 - IRR Staff MP 02
 CO GMD

235 Total acres irrigated.

LAVERN F NIKKEL
 645 11TH AVE
 INMAN KS 67546

010925

I submit the report as the best information available. I understand that knowingly falsifying the report is a violation of state law.

Lavern Nikkel 1-12-18

SIGNATURE DATE
 CIRCLE ONE: OWNER AGENT TENANT

E-MAIL ADDRESS

TELEPHONE NO. () 620-585-6528
 CIRCLE ONE: CELL WORK HOME

2017 IRRIGATION WATER USE REPORT

This is the annual Water Use Report required to be filed for all Vested or Appropriation Rights. **IMPORTANT:** Kansas Law requires this completed report to be filed by March 1. Failure to do so will subject the owner to a civil fine not to exceed \$1,000 per file number. If any point of diversion shown below is permanently inoperable, please circle it. IF YOU DID NOT USE WATER, YOU **MUST** REPORT THE REASON FOR NON-USE TO HELP PROTECT YOUR WATER RIGHT. Information on each point of diversion must be completed. Please begin by reading the attached instructions and definitions.

FILE NUMBER	LEGAL DESCRIPTION OF POINT(S) OF DIVERSION		CIN	CHM	ACRES IRR.	INCLUDE MULTIPLICATION FACTOR				UNITS	HOURS PUMPED	PUMP RATE (GPM)	CROP CODE	TYPE OF SYSTEM	TYPE OF ENERGY	WELL DATA	
	QUALIFIERS	SEC TWP RNG				BEGINNING WATER METER READING	ENDING WATER METER READING	METERED QUANTITY OF WATER	DEPTH TO WATER							DATE MEASURED	
14791-00	4800N 1100W	8-26S- 2W	5		M 130	409857.00	785300.00	375743.00	G	8777	144	4	N	32.67	12-27-17		
22397-00	4800N 1100W	8-26S- 2W	5			Report Under 14791-00											
<div style="display: flex; justify-content: space-between; align-items: center;"> <div style="text-align: center;"> <p style="color: blue; font-size: 1.2em;">Water Resources Received</p> <p style="font-size: 1.5em; margin: 5px 0;">JAN 16 2019</p> <p style="color: blue; font-size: 1.2em;">KS Dept Of Agriculture</p> </div> </div>																	

CALENDAR YEAR: 17
 PIN NUMBER: 2429
 Person ID: 16957
 FIELD OFFICE: 1 1 - IRR Staff SG 02
 CO GMD:

130

Total acres irrigated.

TED SPEXARTH
 18801 W 69TH ST N
 COLWICH KS 67030 9635

010937

I submit the report as the best information available. I understand that knowingly falsifying the report is a violation of state law.

Ted Spexarth

SIGNATURE: _____ DATE: 1-12-18

CIRCLE ONE: OWNER AGENT TENANT

E-MAIL ADDRESS

TELEPHONE NO. (316) 253-2747

CIRCLE ONE: CELL WORK HOME

2017 IRRIGATION WATER USE REPORT

This is the annual Water Use Report required to be filed for all Vested or Appropriation Rights. **IMPORTANT:** Kansas Law requires this completed report to be filed by March 1. Failure to do so will subject the owner to a civil fine not to exceed \$1,000 per file number. If any point of diversion shown below is permanently inoperable, please circle it. IF YOU DID NOT USE WATER, YOU **MUST** REPORT THE REASON FOR NON-USE TO HELP PROTECT YOUR WATER RIGHT. Information on each point of diversion must be completed. Please begin by reading the attached instructions and definitions.

FILE NUMBER	LEGAL DESCRIPTION OF POINT(S) OF DIVERSION		CIN	CHM	ACRES IRR.	INCLUDE MULTIPLICATION FACTOR				UNIT	HOURS PUMPED	PUMP RATE (GPM)	CROP CODE	TYPE OF SYSTEM	TYPE OF ENERGY	WELL DATA	
	QUALIFIERS	SEC TWP RNG				BEGINNING WATER METER READING	ENDING WATER METER READING	METERED QUANTITY OF WATER	DEPTH TO WATER							DATE MEASURED	
7742-00	3960N 1320W	26-23S- 3W	1	Y A	130	773.772	9148.28	141056	A		700	16	4	D			
15673-00	NC NW	29-23S- 2W	5	N A	120	973.948	102.650	128.702	A		800	2	4	D			
19272-00	NC SW	28-23S- 2W	4	Y M	75	005548 ⁰⁰⁰	007521 ⁰⁰⁰	1973 ⁰⁰⁰	G		600 400	16	7	E			
28645-00	3930N 3850W	30-24S- 2W	1	Y A	130	070.510	198.741	128.231	A		700	2	4	E			
32657-00	1584N 3960W	25-23S- 3W	1	N A	70	841.138	925.976	84838	A		560	2	4	D			
32815-00	3940N 3960W AKA: 40' S & 40' W OF PREV P/D	24-23S- 3W	5	Y A	130	301.001	403.426	102.425	A		800	4	4	N			
32954-00	3920N 3955W	21-24S- 3W	5	N A	130	138.655	269.242	130.587	A		800	2	4	E			
33490-00	1584N 3960W	25-23S- 3W	1			Report Under 32657-00											

Water Resources
Received
JAN 16 2018

KS Dept Of Agriculture

CALENDAR YEAR: 17
 PIN NUMBER: 2592
 Person ID: 26708
 FIELD OFFICE: 1 1 - IRR Staff HV 02
 CO GMD:

793

Total acres irrigated.

JOSEPH H & JOANN A BERGKAMP
 2004 S WILLOW LAKE RD
 HALSTEAD KS 67056

010988

I submit the report as the best information available. I understand that knowingly falsifying the report is a violation of state law.

Joe Bergkamp 1-13-18

N.A.

SIGNATURE: _____
 CIRCLE ONE: OWNER AGENT TENANT

DATE

E-MAIL ADDRESS

TELEPHONE NO. (620) 463-2242
 CIRCLE ONE: CELL WORK HOME

2017 IRRIGATION WATER USE REPORT

This is the annual Water Use Report required to be filed for all Vested or Appropriation Rights. **IMPORTANT:** Kansas Law requires this completed report to be filed by March 1. Failure to do so will subject the owner to a civil fine not to exceed \$1,000 per file number. If any point of diversion shown below is permanently inoperable, please circle it. IF YOU DID NOT USE WATER, YOU **MUST** REPORT THE REASON FOR NON-USE TO HELP PROTECT YOUR WATER RIGHT. Information on each point of diversion must be completed. Please begin by reading the attached instructions and definitions.

FILE NUMBER	LEGAL DESCRIPTION OF POINT(S) OF DIVERSION			CIN	CHM	ACRES IRR.	INCLUDE MULTIPLICATION FACTOR				HOURS PUMPED	PUMP RATE (GPM)	CROP CODE	TYPE OF SYSTEM	TYPE OF ENERGY	WELL DATA		
	QUALIFIERS	SEC TWP RNG					BEGINNING WATER METER READING	ENDING WATER METER READING	METERED QUANTITY OF WATER	UNIT						DEPTH TO WATER	DATE MEASURED	
33810-00	3960N 1320W	26-23S- 3W		1			Report Under 7742-00											
37898-00	3960N 4980W	25-23S- 3W		2	Y A	168	893.007	083.694	190.687	A		1100	2	4	N			

Water Resources
Received
JAN 16 2018

KS Dept Of Agriculture

CALENDAR YEAR: 17
 PIN NUMBER: 2592
 Person ID: 26708
 FIELD OFFICE: 1 2 - IRR Staff HV 02
 CO GMD: 02

168 Total acres irrigated.

JOSEPH H & JOANN A BERGKAMP
 2004 S WILLOW LAKE RD
 HALSTEAD KS 67056 010989

I submit the report as the best information available. I understand that knowingly falsifying the report is a violation of state law.

Joe Bergkamp 1-13-18

N.A.

SIGNATURE: _____ DATE: _____
 CIRCLE ONE: OWNER AGENT TENANT

E-MAIL ADDRESS

TELEPHONE NO. (620) 463-2242
 CIRCLE ONE: CELL WORK HOME

FOR NON-USE TO HELP PROTECT YOUR WATER RIGHT. Information on each point of diversion must be completed. Please begin by reading the attached instructions and definitions.

FILE NUMBER	LEGAL DESCRIPTION OF POINT(S) OF DIVERSION		CIN	CHM	ACRES IRR.	INCLUDE MULTIPLICATION FACTOR				UNIT	HOURS PUMPED	PUMP RATE (GPM)	CROP CODE	TYPE OF SYSTEM	TYPE OF ENERGY	WELL DATA	
	QUALIFIERS	SEC TWP RNG				BEGINNING WATER METER READING	ENDING WATER METER READING	METERED QUANTITY OF WATER	DEPTH TO WATER							DATE MEASURED	
20967-00 AKA: 30' N OF PREV P/D	880N 1500W	6-21S- 3W	4	Y	M 150	025762	030987	52,250,000	G		700	2,4	2	E	61'	1-10-18	
22453-00 AKA: 30' N OF PREV P/D	880N 1500W	6-21S- 3W	4			Report Under 20967-00											
25036-00	3150N 350W	36-20S- 4W	2	N	A 143	523.59	668.50	138.9	A	1049	719	2,4	1	N	70'	1-10-18	

Water Resources
Received

JAN 16 2018

KS Dept Of Agriculture

CALENDAR YEAR: 17
 PIN NUMBER: 4552
 Person ID: 27206
 FIELD OFFICE: 1 1 - IRR Staff MP 02
 CO GMD: 293

I submit the report as the best information available. I understand that knowingly falsifying the report is a violation of state law.

Delmar EnsZ 1-10-18
 SIGNATURE DATE
 CIRCLE ONE: OWNER AGENT TENANT

delinensz@gmail.com
 E-MAIL ADDRESS

DELMAR ENSZ
 1151 CHISHOLM RD
 INMAN KS 67546

010991

TELEPHONE NO. (620) 242-5100
 CIRCLE ONE: CELL WORK HOME

2017 IRRIGATION WATER USE REPORT

This is the annual Water Use Report required to be filed for all Vested or Appropriation Rights. **IMPORTANT:** Kansas Law requires this completed report to be filed by March 1. Failure to do so will subject the owner to a civil fine not to exceed \$1,000 per file number. If any point of diversion shown below is permanently inoperable, please circle it. IF YOU DID NOT USE WATER, YOU **MUST** REPORT THE REASON FOR NON-USE TO HELP PROTECT YOUR WATER RIGHT. Information on each point of diversion must be completed. Please begin by reading the attached instructions and definitions.

FILE NUMBER	LEGAL DESCRIPTION OF POINT(S) OF DIVERSION		CIN	CHM	ACRES IRR.	INCLUDE MULTIPLICATION FACTOR				HOURS PUMPED	PUMP RATE (GPM)	CROP CODE	TYPE OF SYSTEM	TYPE OF ENERGY	WELL DATA	
	QUALIFIERS	SEC TWP RNG				BEGINNING WATER METER READING	ENDING WATER METER READING	METERED QUANTITY OF WATER	UNIT						DEPTH TO WATER	DATE MEASURED
27516-00	4080N 1305W AKA: 20' S OF PREVIOUS POINT OF DIVERSION	13-24S- 4W	6		76	355.255	416.280	61.025	A		700	4	1	D	12'8"	1-5-18

Water Resources
Received
JAN 16 2018
KS Dept Of Agriculture

76

Total acres irrigated.

CALENDAR YEAR 17
PIN NUMBER 2359
Person ID 28753
FIELD OFFICE 1 1 - IRR Staff RN 02
CO GMD

S & K FARMS
%KEITH B KINCAID
11009 E LONGVIEW RD
BURRTON KS 67020

011003

I submit the report as the best information available. I understand that knowingly falsifying the report is a violation of state law.

Keith B Kincaid 1-9-18
SIGNATURE DATE

KEITH B KINCAID 03@GMAIL.COM
E-MAIL ADDRESS

TELEPHONE NO. (620) 465-3543
CIRCLE ONE: CELL WORK HOME

CIRCLE ONE: OWNER AGENT TENANT

2017 IRRIGATION WATER USE REPORT

This is the annual Water Use Report required to be filed for all Vested or Appropriation Rights. **IMPORTANT:** Kansas Law requires this completed report to be filed by March 1. Failure to do so will subject the owner to a civil fine not to exceed \$1,000 per file number. If any point of diversion shown below is permanently inoperable, please circle it. IF YOU DID NOT USE WATER, YOU **MUST** REPORT THE REASON FOR NON-USE TO HELP PROTECT YOUR WATER RIGHT. Information on each point of diversion must be completed. Please begin by reading the attached instructions and definitions.

FILE NUMBER	LEGAL DESCRIPTION OF POINT(S) OF DIVERSION		CIN	CHM	ACRES IRR.	INCLUDE MULTIPLICATION FACTOR			UNIT	HOURS PUMPED	PUMP RATE (GPM)	CROP CODE	TYPE OF SYSTEM	TYPE OF ENERGY	WELL DATA	
	QUALIFIERS	SEC TWP RNG				BEGINNING WATER METER READING	ENDING WATER METER READING	METERED QUANTITY OF WATER							DEPTH TO WATER	DATE MEASURED
27999-00	4000N 3960W	21-24S- 2W	1		A 129.8	557.826	681.824	123.998	A			21 54	4	E		

Water Resources
Received
JAN 16 2018
KS Dept. Of Agriculture

CALENDAR YEAR: 17 PIN NUMBER: 2571 Person ID: 30499 FIELD OFFICE: 1 1 - IRR Staff HV 02 CO GMD: 129.8 Total acres irrigated.

I submit the report as the best information available. I understand that knowingly falsifying the report is a violation of state law.

Karl Krauss 1-10-18 SIGNATURE DATE

CIRCLE ONE: OWNER AGENT TENANT

E-MAIL ADDRESS

KARL F & DOROTHY M KRAUSS
7306 S SPRING LAKE RD
HALSTEAD KS 67056 9275 011016

TELEPHONE NO. (316) 835-3112
CIRCLE ONE: CELL WORK HOME

2017 IRRIGATION WATER USE REPORT

This is the annual Water Use Report required to be filed for all Vested or Appropriation Rights. **IMPORTANT:** Kansas Law requires this completed report to be filed by March 1. Failure to do so will subject the owner to a civil fine not to exceed \$1,000 per file number. If any point of diversion shown below is permanently inoperable, please circle it. IF YOU DID NOT USE WATER, YOU **MUST** REPORT THE REASON FOR NON-USE TO HELP PROTECT YOUR WATER RIGHT. Information on each point of diversion must be completed. Please begin by reading the attached instructions and definitions.

FILE NUMBER	LEGAL DESCRIPTION OF POINT(S) OF DIVERSION		CIN	CHM	ACRES IRR.	INCLUDE MULTIPLICATION FACTOR				HOURS PUMPED	PUMP RATE (GPM)	CROP CODE	TYPE OF SYSTEM	TYPE OF ENERGY	WELL DATA	
	QUALIFIERS	SEC TWP RNG				BEGINNING WATER METER READING	ENDING WATER METER READING	METERED QUANTITY OF WATER	UNIT						DEPTH TO WATER	DATE MEASURED
48905-00	600N 210W	8-25S- 1W	3	N M	.2	2834 (00)	9360 (00)	6524 (00)	G		50	15	7	E		

Water Resources
Received
JAN 16 2018
KS Dept Of Agriculture

CALENDAR YEAR: 17
 PIN NUMBER: 3139
 Person ID: 30747
 FIELD OFFICE: 2 1 - IRR Staff SG 02
 CO GMD: _____

 2 Total acres irrigated.

MARK & CAROLYN MCGINN
 11047 N TYLER RD
 SEDGWICK KS 67135

011018

I submit the report as the best information available. I understand that knowingly falsifying the report is a violation of state law.

Signature: Mark McGinn Date: 1.9.18
 CIRCLE ONE: OWNER AGENT TENANT

E-MAIL ADDRESS _____

TELEPHONE NO. (316) 772-0147
 CIRCLE ONE: CELL WORK HOME

2017 IRRIGATION WATER USE REPORT

This is the annual Water Use Report required to be filed for all Vested or Appropriation Rights. **IMPORTANT:** Kansas Law requires this completed report to be filed by March 1. Failure to do so will subject the owner to a civil fine not to exceed \$1,000 per file number. If any point of diversion shown below is permanently inoperable, please circle it. IF YOU DID NOT USE WATER, YOU **MUST** REPORT THE REASON FOR NON-USE TO HELP PROTECT YOUR WATER RIGHT. Information on each point of diversion must be completed. Please begin by reading the attached instructions and definitions.

FILE NUMBER	LEGAL DESCRIPTION OF POINT(S) OF DIVERSION		CIN	CHN	ACRES IRR.	INCLUDE MULTIPLICATION FACTOR			UNIT	HOURS PUMPED	PUMP RATE (GPM)	CROP CODE	TYPE OF SYSTEM	TYPE OF ENERGY	WELL DATA	
	QUALIFIERS	SEC TWP RNG				BEGINNING WATER METER READING	ENDING WATER METER READING	METERED QUANTITY OF WATER							DEPTH TO WATER	DATE MEASURED
SG 13-D2	NW NW NW	25-25S- 1W	1		5											
39431-00 AKA: 290'N & 835'E OF PREVIOUS WELL	1591N 1485W	5-25S- 3W	7		A 80	1,161.587	1,230.387	68.800	A			4	4	D		
40397-00 AKA: GEO CTR-665'S & 1190'E OF PREVIOUS WELL	1867N 3959W	5-25S- 3W	9		C 52											
40397-00 AKA: BATT 1 OF 2 WELLS 665'S & 940'E OF PREVIOUS WELL-WELL A WEST	1663N 3975W	5-25S- 3W	8		A 77	38.309	89.109	50.800	A			2	4	D		
40397-00 AKA: BATT 1 OF 2 WELLS WELL B EAST, SOUTH WELL	2071N 3943W	5-25S- 3W	10		A 25	70.115	94.262	24.147	A			2	4	D		
44331-00	1591N 1485W	5-25S- 3W	7			Report Under 39431-00										

Water Resources
Received

JAN 16 2018

KS Dept Of Agriculture

CALENDAR YEAR: 17
 PIN NUMBER: 3302
 Person ID: 32184
 FIELD OFFICE: 1 1 - IRR Staff SG 02
 CO GMD: _____

157

Total acres irrigated

MATH'AS F & PATRICIA ECK
 121 S WESTFIELD ST
 WICHITA KS 67209 1442

011027

I submit the report as the best information available. I understand that knowingly falsifying the report is a violation of state law.

 SIGNATURE DATE: 1/12/18

Jakemartin2205@gmail.com

E-MAIL ADDRESS

TELEPHONE NO. (316) 641-4868
 CIRCLE ONE: CELL WORK HOME

2017 IRRIGATION WATER USE REPORT

This is the annual Water Use Report required to be filed for all Vested or Appropriation Rights. **IMPORTANT:** Kansas Law requires this completed report to be filed by March 1. Failure to do so will subject the owner to a civil fine not to exceed \$1,000 per file number. If any point of diversion shown below is permanently inoperable, please circle it. IF YOU DID NOT USE WATER, YOU **MUST** REPORT THE REASON FOR NON-USE TO HELP PROTECT YOUR WATER RIGHT. Information on each point of diversion must be completed. Please begin by reading the attached instructions and definitions.

FILE NUMBER	LEGAL DESCRIPTION OF POINT(S) OF DIVERSION		CIN	CHM	ACRES IRR.	INCLUDE MULTIPLICATION FACTOR			UNIT	HOURS PUMPED	PUMP RATE (GPM)	CROP CODE	TYPE OF SYSTEM	TYPE OF ENERGY	WELL DATA	
	QUALIFIERS	SEC TWP RNG				BEGINNING WATER METER READING	ENDING WATER METER READING	METERED QUANTITY OF WATER							DEPTH TO WATER	DATE MEASURED
33904-00	3340N 1340W	19-26S- 2W	3		A 53	236.967	300.512	63.545	A			2	1	D		

Water Resources Received
JAN 16 2018
KS Dept Of Agriculture

CALENDAR YEAR: 17
 PIN NUMBER: 2434
 Person ID: 34684
 FIELD OFFICE: 1 1 - IRR Staff SG 02
 CO GMD: 53

53 Total acres irrigated.

ALLAN J & CONNIE J SMARSH
 5161 N 199 W
 COLWICH KS 67030

011039

I submit the report as the best information available. I understand that knowingly falsifying the report is a violation of state law.


 SIGNATURE: _____ DATE: 1/12/18
 CIRCLE ONE: OWNER AGENT TENANT

Jakemartin2205@gmail.com
 E-MAIL ADDRESS

TELEPHONE NO. (316) 641-4868
 CIRCLE ONE: CELL WORK HOME

2017 IRRIGATION WATER USE REPORT

This is the annual Water Use Report required to be filed for all Vested Irrigation Rights. **IMPORTANT:** Kansas Law requires this completed report to be filed by March 1. Failure to do so will subject the owner to a civil fine not to exceed \$1,000 per file number. If any point of diversion shown below is permanently inoperable, please circle it. IF YOU DID NOT USE WATER, YOU **MUST** REPORT THE REASON FOR NON-USE TO HELP PROTECT YOUR WATER RIGHT. Information on each point of diversion must be completed. Please begin by reading the attached instructions and definitions.

FILE NUMBER	LEGAL DESCRIPTION OF POINT(S) OF DIVERSION		CIN	CHM	ACRES IRR.	INCLUDE MULTIPLICATION FACTOR			UNIT	HOURS PUMPED	PUMP RATE (GPM)	CROP CODE	TYPE OF SYSTEM	TYPE OF ENERGY	WELL DATA	
	QUALIFIERS	SEC TWP RNG				BEGINNING WATER METER READING	ENDING WATER METER READING	METERED QUANTITY OF WATER							DEPTH TO WATER	DATE MEASURED
41535-00	5149N 771W	24-24S- 6W	4		A 115				↑							
AKA:	GEO CTR - 90' S & 43' E OF PREVIOUS POINT OF DIVERSION															
41535-00	5242N 559W	24-24S- 6W	1	N	C 28.75				A	1	130	45	4	E	21'-9"	1-9-18
AKA:	BATT 1 OF 4 WELLS WELL #3															
41535-00	5240N 729W	24-24S- 6W	2	N	C 28.75				A	1	130	45	4	E	20'-9"	1-9-18
AKA:	BATT 1 OF 4 WELLS WELL #2															
41535-00	5236N 893W	24-24S- 6W	3	N	C 28.75				A	1	130	45	4	E	20'-6"	1-9-18
AKA:	BATT 1 OF 4 WELLS WELL #1															
41535-00	4878N 902W	24-24S- 6W	5	N	C 28.75				A	1	130	45	4	E	19'-6"	1-9-18
AKA:	BATT 1 OF 4 WELLS WELL #4															
						Water Resources Received										
						JAN 16 2018										
						KS Dept Of Agriculture										
						790.474	883.168	92.694								

CALENDAR YEAR: 17
 PIN NUMBER: 4000
 Person ID: 39535
 FIELD OFFICE: 1 1 - IRR Staff RN 02
 CO GMD: 115

Total acres irrigated.

LINWOOD L & MARIE A STEVENS
 401 E LONGVIEW RD
 HUTCHINSON KS 67501

011060

I submit the report as the best information available. I understand that knowingly falsifying the report is a violation of state law.

Lin Stevens

1-9-18

SIGNATURE: Lin Stevens
 CIRCLE ONE: OWNER AGENT TENANT

DATE

E-MAIL ADDRESS

TELEPHONE NO. (620) 662-1636
 CIRCLE ONE: CELL WORK HOME

2017 IRRIGATION WATER USE REPORT

This is the annual Water Use Report required to be filed for all Vested or Appropriation Rights. **IMPORTANT:** Kansas Law requires this completed report to be filed by March 1. Failure to do so will subject the owner to a civil fine not to exceed \$1,000 per file number. If any point of diversion shown below is permanently inoperable, please circle it. IF YOU DID NOT USE WATER, YOU **MUST** REPORT THE REASON FOR NON-USE TO HELP PROTECT YOUR WATER RIGHT. Information on each point of diversion must be completed. Please begin by reading the attached instructions and definitions.

FILE NUMBER	LEGAL DESCRIPTION OF POINT(S) OF DIVERSION		CIN	CHM	ACRES IRR.	INCLUDE MULTIPLICATION FACTOR				HOURS PUMPED	PUMP RATE (GPM)	CROP CODE	TYPE OF SYSTEM	TYPE OF ENERGY	WELL DATA	
	QUALIFIERS	SEC TWP RNG				BEGINNING WATER METER READING	ENDING WATER METER READING	METERED QUANTITY OF WATER	U N I T						DEPTH TO WATER	DATE MEASURED
12620-00	1120N 3100W	17-25S- 1W	4	N	0	0	0	0		10	800		8		28	3-17
						JUST FILLING POND FOR CATTLE										

Water Resources
Received

JAN 16 2018

KS Dept Of Agriculture

CALENDAR YEAR: 17
 PIN NUMBER: 3119
 Person ID: 40124
 FIELD OFFICE: 1 1 - IRR Staff SG 02
 CO GMD: _____

 0 Total acres irrigated.

JOHN E & DEBRA VAN CUREN
 9716 W 101ST ST N
 SEDGWICK KS 67135 9566

011065

I submit the report as the best information available. I understand that knowingly falsifying the report is a violation of state law.

John E. Van Curen 1-12-18
 SIGNATURE DATE

CIRCLE ONE: OWNER AGENT TENANT

E-MAIL ADDRESS

TELEPHONE NO. (316) 777-0009
 CIRCLE ONE: CELL WORK HOME

2017 IRRIGATION WATER USE REPORT

This is the annual Water Use Report required to be filed for all Vested or Appropriation Rights. **IMPORTANT:** Kansas Law requires this completed report to be filed by March 1. Failure to do so will subject the owner to a civil fine not to exceed \$1,000 per file number. If any point of diversion shown below is permanently inoperable, please circle it. IF YOU DID NOT USE WATER, YOU MUST REPORT THE REASON FOR NON-USE TO HELP PROTECT YOUR WATER RIGHT. Information on each point of diversion must be completed. Please begin by reading the attached instructions and definitions.

FILE NUMBER	LEGAL DESCRIPTION OF POINT(S) OF DIVERSION		CIN	CHM	ACRES IRR.	INCLUDE MULTIPLICATION FACTOR			UNIT	HOURS PUMPED	PUMP RATE (GPM)	CROP CODE	TYPE OF SYSTEM	TYPE OF ENERGY	WELL DATA		
	QUALIFIERS	SEC TWP RNG				BEGINNING WATER METER READING	ENDING WATER METER READING	METERED QUANTITY OF WATER							DEPTH TO WATER	DATE MEASURED	
19669-00	3730N 3940W	3-22S- 2W	1	Y	A	117	2965.55	419.217	122.6	A	1105	750	4	4	D		
42424-00	657N 3255W	25-21S- 3W	1	Y	M	130	402160 ⁰⁰	896543 ⁰⁰	49,438,300	A		750	2	4	E.	39'	1/10/18

Water Resources
Received

JAN 16 2018

KS Dept Of Agriculture

CALENDAR YEAR: 17
 PIN NUMBER: 2790
 Person ID: 41758
 FIELD OFFICE: 1 1 - IRR Staff MP 02
 CO GMD: 247

247 Total acres irrigated.

GARY A REGIER ET AL
 1826 ARAPAHO RD
 MOUNDRIDGE KS 67107 7118 011073

I submit the report as the best information available. I understand that knowingly falsifying the report is a violation of state law.

SIGNATURE: [Signature] DATE: 1/10/18
 CIRCLE ONE: OWNER AGENT TENANT

garyaregier@yahoo.com
 E-MAIL ADDRESS

TELEPHONE NO. (620) 386-0458
 CIRCLE ONE: CELL WORK HOME

2017 IRRIGATION WATER USE REPORT

This is the annual Water Use Report required to be filed for all Vested or Appropriation Rights. **IMPORTANT:** Kansas Law requires this completed report to be filed by March 1. Failure to do so will subject the owner to a civil fine not to exceed \$1,000 per file number. If any point of diversion shown below is permanently inoperable, please circle it. IF YOU DID NOT USE WATER, YOU **MUST** REPORT THE REASON FOR NON-USE TO HELP PROTECT YOUR WATER RIGHT. Information on each point of diversion must be completed. Please begin by reading the attached instructions and definitions.

FILE NUMBER	LEGAL DESCRIPTION OF POINT(S) OF DIVERSION		CIN	CHM	ACRES IRR.	INCLUDE MULTIPLICATION FACTOR				UNIT	HOURS PUMPED	PUMP RATE (GPM)	CROP CODE	TYPE OF SYSTEM	TYPE OF ENERGY	WELL DATA	
	QUALIFIERS	SEC TWP RNG				BEGINNING WATER METER READING	ENDING WATER METER READING	METERED QUANTITY OF WATER	DEPTH TO WATER							DATE MEASURED	
31615-00	3930N 5160W	15-24S- 1W	1	N A	20	013-5955	035-1305	21.5	A			4	1	E	40'	2011	
31615-00	3930N 4960W	15-24S- 1W	2	N A	20	013-4727	035-0484	21.5	A			4	1	E	40'	2011	
<p>Water Resources Received</p> <p>JAN 16 2018</p> <p>KS Dept Of Agriculture</p>																	

CALENDAR YEAR: 17
 PIN NUMBER: 3129
 Person ID: 50095
 FIELD OFFICE: 1 1 - IRR Staff HV 02
 CO GMD:

40 Total acres irrigated.

C G & DEBORAH K MCGINN
 6618 S RIDGE RD
 SEDGWICK KS 67135

011074

I submit the report as the best information available. I understand that knowingly falsifying the report is a violation of state law.

C. G. & Deborah K. McGinn
 SIGNATURE
 CIRCLE ONE: OWNER AGENT TENANT

DATE

None
 E-MAIL ADDRESS

TELEPHONE NO. (316) 772-5437
 CIRCLE ONE: CELL WORK HOME

2017 IRRIGATION WATER USE REPORT

This is the annual Water Use Report required to be filed for all Vested or Appropriation Rights. **IMPORTANT:** Kansas Law requires this completed report to be filed by March 1. Failure to do so will subject the owner to a civil fine not to exceed \$1,000 per file number. If any point of diversion shown below is permanently inoperable, please circle it. IF YOU DID NOT USE WATER, YOU **MUST** REPORT THE REASON FOR NON-USE TO HELP PROTECT YOUR WATER RIGHT. Information on each point of diversion must be completed. Please begin by reading the attached instructions and definitions.

FILE NUMBER	LEGAL DESCRIPTION OF POINT(S) OF DIVERSION		CIN	CHM	ACRES IRR.	INCLUDE MULTIPLICATION FACTOR			UNIT	HOURS PUMPED	PUMP RATE (GPM)	CROP CODE	TYPE OF SYSTEM	TYPE OF ENERGY	WELL DATA	
	QUALIFIERS	SEC TWP RNG				BEGINNING WATER METER READING	ENDING WATER METER READING	METERED QUANTITY OF WATER							DEPTH TO WATER	DATE MEASURED
27340-00	5185N 2089W	13-24S- 4W	5	NA	129	920.727	022.252	101.525			800	4	4	D	10'4"	1-5-18
27416-00 AKA: GEO CTR	3949N 1251W	1-24S- 4W	21	NA	130	210.490	367.208	156.718			500	4	4	D	9'3"	1-5-18
27416-00 AKA: BATT 1 OF 2 WELLS	3940N 1280W	1-24S- 4W	20	C												
27416-00 AKA: BATT 1 OF 2 WELLS	3987N 1138W	1-24S- 4W	22	C												
29465-00 AKA: 750' W OF PREVIOUS WELL	5185N 2089W	13-24S- 4W	5			Report Under 27340-00										
30281-00 AKA: 35' E OF PREVIOUS POINT OF DIVERSION	3954N 3917W	20-24S- 3W	2	NA	130	818.800	980.716	161.916			730	2	4	E	8'0"	1-5-18
36762-00	4024N 15-24S- 4W	15-24S- 4W	1	NA	65	870.915	940.882	69.967			700	4	4	D	10'8"	1-5-18
36963-00 AKA: 10' N & 41' W OF PREVIOUS WELL	5240N 2787W	10-24S- 4W	11	NA	130	370.255	489.229	118.97			750	4	4	E	10'6"	1-5-18

CALENDAR YEAR: 17
 PIN NUMBER: 2351
 Person ID: 50147
 FIELD OFFICE: KS Dept of Agriculture
 1 1 - IRR Staff RN 02

584 Total acres irrigated.

I submit the report as the best information available. I understand that knowingly falsifying the report is a violation of state law.

Keith B. Kincaid 1-9-18

SIGNATURE: Keith B. Kincaid DATE: 1-9-18
 CIRCLE ONE: OWNER AGENT TENANT

KEITH B KINCAID 03 @ GMAIL.COM

E-MAIL ADDRESS

KEITH B KINCAID TRUST
 KEITH B KINCAID
 11009 E LONGVIEW RD
 BURRTON KS 67020

011075

TELEPHONE NO. (620) 465-3543

CIRCLE ONE: CELL WORK HOME

2017 IRRIGATION WATER USE REPORT

This is the annual Water Use Report required to be filed for all Vested or Appropriation Rights. **IMPORTANT:** Kansas Law requires this completed report to be filed by March 1. Failure to do so will subject the owner to a civil fine not to exceed \$1,000 per file number. If any point of diversion shown below is permanently inoperable, please circle it. IF YOU DID NOT USE WATER, YOU **MUST** REPORT THE REASON FOR NON-USE TO HELP PROTECT YOUR WATER RIGHT. Information on each point of diversion must be completed. Please begin by reading the attached instructions and definitions.

FILE NUMBER	LEGAL DESCRIPTION OF POINT(S) OF DIVERSION		CIN	CHM	ACRES IRR.	INCLUDE MULTIPLICATION FACTOR			UNIT	HOURS PUMPED	PUMP RATE (GPM)	CROP CODE	TYPE OF SYSTEM	TYPE OF ENERGY	WELL DATA	
	QUALIFIERS	SEC TWP RNG				BEGINNING WATER METER READING	ENDING WATER METER READING	METERED QUANTITY OF WATER							DEPTH TO WATER	DATE MEASURED
40279-00	5185N 2089W	13-24S- 4W	5			Report Under 27340-00										
	AKA: 750' W OF PREVIOUS WELL															
40285-00	5240N 2787W	10-24S- 4W	11			Report Under 86963-00										
	AKA: 10' N & 41' W OF PREVIOUS WELL															
42545-00	1287N 2635W	12-24S- 4W	3	NA	65	768.809	833.960	65.151	A	680	5 ³⁰ 4	4	D	10'11"	1-5-18	
43293-00	1279N 3924W	16-24S- 4W	4	NA	127	402.167	580.830	178.663	A	875	2	4	E	14'3"	1-5-18	
43294-00	1279N 3924W	16-24S- 4W	4			Report Under 43293-00										
43441-00	1363N 3987W	12-24S- 4W	4	NA	115	703.586	817.285	113.699	A	800	5 ³⁰ 4	4	D	10'9"	1-5-18	
43650-00	3683N 1280W	21-24S- 4W	1	NA	130	472.105	617.429	145.324	A	875	4	4	E	9'8"	1-5-18	
43660-00	1251N 4115W	22-24S- 4W	4	NA	94	399.895	524.744	124.849	A	785	2	4	D	8'0"	1-5-18	
	AKA: 10'S & 17'W FROM PREVIOUS WELL															

CALENDAR YEAR: 2018
 PIN NUMBER: 2351
 PERSON ID: 50147
 FIELD OFFICE: 1 2 - IRR Staff RN 02
 CO GMD: 531

531 Total acres irrigated.

KEITH B KINCAID TRUST
 KEITH B KINCAID
 11009 E LONGVIEW RD
 BURRTON KS 67020

011076

I submit the report as the best information available. I understand that knowingly falsifying the report is a violation of state law.

Keith B. Kincaid 1-9-18

KEITH B KINCAID 03@GMAIL.COM

TELEPHONE NO. (620) 465-3543

SIGNATURE: Keith B. Kincaid
 DATE: 1-9-18
 CIRCLE ONE: OWNER AGENT TENANT

E-MAIL ADDRESS

CIRCLE ONE: CELL WORK HOME

2017 IRRIGATION WATER USE REPORT

This is the annual Water Use Report required to be filed for all Vested or Appropriation Rights. **IMPORTANT:** Kansas Law requires this completed report to be filed by March 1. Failure to do so will subject the owner to a civil fine not to exceed \$1,000 per file number. If any point of diversion shown below is permanently inoperable, please circle it. IF YOU DID NOT USE WATER, YOU MUST REPORT THE REASON FOR NON-USE TO HELP PROTECT YOUR WATER RIGHT. Information on each point of diversion must be completed. Please begin by reading the attached instructions and definitions.

FILE NUMBER	LEGAL DESCRIPTION OF POINT(S) OF DIVERSION		CIN	CHM	ACRES IRR.	INCLUDE MULTIPLICATION FACTOR				UNIT	HOURS PUMPED	PUMP RATE (GPM)	CROP CODE	TYPE OF SYSTEM	TYPE OF ENERGY	WELL DATA	
	QUALIFIERS	SEC TWP RNG				BEGINNING WATER METER READING	ENDING WATER METER READING	METERED QUANTITY OF WATER	DEPTH TO WATER							DATE MEASURED	
43996-00	3767N 4037W	22-24S- 4W	2	N	66	961.445	045.610	84.165	A		750	2	4	D	11'3"	1-5-18	
44767-00	4943N 2543W	21-24S- 4W	2	N	67	370.190	396.855	26.685 ^{79.034}	A		700	2	1	E	14'9"	1-5-18	
45662-00	1376N 4004W	15-24S- 4W	2	N	65	526.745	597.545	70.80	A		700	2	4	D	10'0"	1-5-18	
45868-00	3700N 1600W	16-24S- 4W	8	N	109	136.981	254.778	117.797	A		800	4	4	D	10'1"	1-5-18	
47484-00	1300N 2610W	9-24S- 4W	2	N	66	359.090	432.534	73.444	A		800	4	4	D	12'7"	1-5-18	
47501-00	3700N 1600W	16-24S- 4W	8			Report Under 45868-00											
47614-00	4943N 2543W	21-24S- 4W	2	N	42	Report Under 44767-00											
						376.932	429.281	52.349	A		500	2	4	E	14'9"	1-5-18	

Water Resources Received

CALENDAR YEAR: 17
 PIN NUMBER: 2351
 Person ID: 50147
 FIELD OFFICE: 13 - IRR Staff RN 02
 DATE: JAN 18 2018

373.22 Total acres irrigated.

KEITH B KINCAID TRUST
 KEITH B KINCAID
 11009 E LONGVIEW RD
 BURRTON KS 67020

011077

I submit the report as the best information available. I understand that knowingly falsifying the report is a violation of state law.

Keith B Kincaid (Signature)
 DATE: 1-18-18

KEITH B KINCAID 03@GMAIL.COM

TELEPHONE NO. (620) 465-3543

CIRCLE ONE: OWNER AGENT TENANT

E-MAIL ADDRESS

CIRCLE ONE: CELL WORK HOME

2017 IRRIGATION WATER USE REPORT

This is the annual Water Use Report required to be filed for all Vested or Appropriation Rights. **IMPORTANT:** Kansas Law requires this completed report to be filed by March 1. Failure to do so will subject the owner to a civil fine not to exceed \$1,000 per file number. If any point of diversion shown below is permanently inoperable, please circle it. IF YOU DID NOT USE WATER, YOU **MUST** REPORT THE REASON FOR NON-USE TO HELP PROTECT YOUR WATER RIGHT. Information on each point of diversion must be completed. Please begin by reading the attached instructions and definitions.

FILE NUMBER	LEGAL DESCRIPTION OF POINT(S) OF DIVERSION		CIN	CHM	ACRES IRR.	INCLUDE MULTIPLICATION FACTOR				HOURS PUMPED	PUMP RATE (GPM)	CROP CODE	TYPE OF SYSTEM	TYPE OF ENERGY	WELL DATA	
	QUALIFIERS	SEC TWP RNG				BEGINNING WATER METER READING	ENDING WATER METER READING	METERED QUANTITY OF WATER	U N I T						DEPTH TO WATER	DATE MEASURED
21152-00 AKA: 270' W OF PREVIOUS POINT OF DIVERSION	1000N 570W	5-24S- 2W	3	N	A 132	668.362	805.512	137.150	A	1240	600	2,4	4	D	55'	12-14
22045-00	3300N 1315W	7-24S- 2W	1	N	A 80	234.037	305.507	71.470	A	636	600	4	6	D	49'	12-14
32903-00	3960N 4030W	2-24S- 3W	1	N	A 134	081.022	240.803	159.781	A	1238	700	2	4	D	30'	12-14
Water Resources Received																
JAN 16 2018																
KS Dept Of Agriculture																

CALENDAR YEAR: 17
 PIN NUMBER: 2589
 Person ID: 54275
 FIELD OFFICE: 1 1 - IRR Staff HV 02

346

Total acres irrigated.

GEORGE V BAALMANN
 4519 S SPRING LAKE RD
 HALSTEAD KS 67056

011093

I submit the report as the best information available. I understand that knowingly falsifying the report is a violation of state law.

George V. Baalmann 1-11-18

SIGNATURE: George V. Baalmann
 DATE: 1-11-18
 CIRCLE ONE: OWNER AGENT TENANT

E-MAIL ADDRESS

TELEPHONE NO. (316) 835-2388
 CIRCLE ONE: CELL WORK HOME

2017 IRRIGATION WATER USE REPORT

This is the annual Water Use Report required to be filed for all Vested or Appropriation Rights. **IMPORTANT:** Kansas Law requires this completed report to be filed by March 1. Failure to do so will subject the owner to a civil fine not to exceed \$1,000 per file number. If any point of diversion shown below is permanently inoperable, please circle it. IF YOU DID NOT USE WATER, YOU **MUST** REPORT THE REASON FOR NON-USE TO HELP PROTECT YOUR WATER RIGHT. Information on each point of diversion must be completed. Please begin by reading the attached instructions and definitions.

FILE NUMBER	LEGAL DESCRIPTION OF POINT(S) OF DIVERSION		CIN	CHM	ACRES IRR.	INCLUDE MULTIPLICATION FACTOR				HOURS PUMPED	PUMP RATE (GPM)	CROP CODE	TYPE OF SYSTEM	TYPE OF ENERGY	WELL DATA	
	QUALIFIERS	SEC TWP RNG				BEGINNING WATER METER READING	ENDING WATER METER READING	METERED QUANTITY OF WATER	U N I T						DEPTH TO WATER	DATE MEASURED
33100-00	4200N 1360W	27-24S- 4W	1		3 ϕ											
33101-00 AKA: 8' S OF PREVIOUS WELL	3092N 1280W	27-24S- 4W	3		3 0											
44263-00	5332N 2485W	27-24S- 4W	5		NA 98	433.767	555.711	121.944	A	850	4	4	D	8'0"	1-5-18	
<div style="display: flex; justify-content: space-between; align-items: center;"> <div style="text-align: left;"> <p style="color: blue; font-size: 1.2em; margin: 0;">Water Resources Received</p> <p style="color: blue; font-size: 1.2em; margin: 0;">JAN 16 2018</p> <p style="color: blue; font-size: 1.2em; margin: 0;">KS Dept Of Agriculture</p> </div> <div style="text-align: right;"> <p style="color: red; font-size: 1.5em; margin: 0;">011096</p> </div> </div>																

CALENDAR YEAR: 17
 PIN NUMBER: 3968
 Person ID: 54734
 FIELD OFFICE: 1 1 - IRR Staff RN 02
 CO GMD: 98

Total acres irrigated.

JUANITA R SILVEY
 1815 W 4TH AVE
 HUTCHINSON KS 67501 5019

I submit the report as the best information available. I understand that knowingly falsifying the report is a violation of state law.

Keith B. Kincaid 1-12-18
 SIGNATURE DATE
 CIRCLE ONE: OWNER AGENT TENANT

KEITH B KINCAID 03@GMAIL.COM
 E-MAIL ADDRESS

TELEPHONE NO. (620) 465-3543
 CIRCLE ONE: CELL WORK HOME

2017 IRRIGATION WATER USE REPORT

This is the annual Water Use Report required to be filed for all Vested or Appropriation Rights. **IMPORTANT:** Kansas Law requires this completed report to be filed by March 1. Failure to do so will subject the owner to a civil fine not to exceed \$1,000 per file number. If any point of diversion shown below is permanently inoperable, please circle it. IF YOU DID NOT USE WATER, YOU **MUST** REPORT THE REASON FOR NON-USE TO HELP PROTECT YOUR WATER RIGHT. Information on each point of diversion must be completed. Please begin by reading the attached instructions and definitions.

FILE NUMBER	LEGAL DESCRIPTION OF POINT(S) OF DIVERSION		CIN	CHM	ACRES IRR.	INCLUDE MULTIPLICATION FACTOR			UNIT	HOURS PUMPED	PUMP RATE (GPM)	CROP CODE	TYPE OF SYSTEM	TYPE OF ENERGY	WELL DATA	
	QUALIFIERS	SEC TWP RNG				BEGINNING WATER METER READING	ENDING WATER METER READING	METERED QUANTITY OF WATER							DEPTH TO WATER	DATE MEASURED
33168-00	1430N 1340W	24-24S- 4W	7	No G	40	NA	NA	—		45	350	452	G	G	16	1/9/18
44287-00	2710N 25W	27-24S- 4W	4	No A	120	694.104	737.710	43.606		4k	700	452	H	P	12	1/9/18

Water Resources Received

JAN 16 2018

KS Dept Of Agriculture

CALENDAR YEAR: 17
 PIN NUMBER: 2343
 Person ID: 54735
 FIELD OFFICE: 1 1 - IRR Staff RN 02

160

Total acres irrigated.

FLOYD C & KATHY L BOGNER JR
 12515 E RED ROCK RD
 BURRTON KS 67020

011097

I submit the report as the best information available. I understand that knowingly falsifying the report is a violation of state law.

Floyd Bogner Jr.
 SIGNATURE DATE: 1/10/18

CIRCLE ONE: OWNER AGENT TENANT

E-MAIL ADDRESS

TELEPHONE NO. (620) 694-7154

CIRCLE ONE: CELL WORK HOME

2017 IRRIGATION WATER USE REPORT

This is the annual Water Use Report required to be filed for all Vested or Appropriation Rights. **IMPORTANT:** Kansas Law requires this completed report to be filed by March 1. Failure to do so will subject the owner to a civil fine not to exceed \$1,000 per file number. If any point of diversion shown below is permanently inoperable, please circle it. IF YOU DID NOT USE WATER, YOU **MUST** REPORT THE REASON FOR NON-USE TO HELP PROTECT YOUR WATER RIGHT. Information on each point of diversion must be completed. Please begin by reading the attached instructions and definitions.

FILE NUMBER	LEGAL DESCRIPTION OF POINT(S) OF DIVERSION		CIN	CHM	ACRES IRR.	INCLUDE ... MULTIPLICATION ...			UNIT	HOURS PUMPED	PUMP RATE (GPM)	CROP CODE	TYPE OF SYSTEM	TYPE OF ENERGY	WELL DATA	
	QUALIFIERS	SEC TWP RNG				BEGINNING WATER METER READING	ENDING WATER METER READING	METERED QUANTITY OF WATER							DEPTH TO WATER	DATE MEASURED
21509-00	200N 3930W	31-22S- 5W	2		M 3.6	43570,800	45013,500	1,442,700				15	6			

Water Resources Received

JAN 16 2018

KS Dept Of Agriculture

CALENDAR YEAR: 17
 PIN NUMBER: 4050
 Person ID: 54905
 FIELD OFFICE: 1 1 - IRR Staff RN 02
 CO GMD: 3.6

3.6 Total acres irrigated.

CENTRAL BANK & TRUST
 700 E 30TH AVE
 HUTCHINSON KS 67502 8435

011099

I submit the report as the best information available. I understand that knowingly falsifying the report is a violation of state law.

SIGNATURE: [Signature]
 CIRCLE ONE: OWNER AGENT TENANT

DATE: 01/04/2018

E-MAIL ADDRESS

TELEPHONE NO. (620) 563-0628
 CIRCLE ONE: CELL WORK HOME

2017 IRRIGATION WATER USE REPORT

This is the annual Water Use Report required to be filed for all Vested or Appropriation Rights. **IMPORTANT:** Kansas Law requires this completed report to be filed by March 1. Failure to do so will subject the owner to a civil fine not to exceed \$1,000 per file number. If any point of diversion shown below is permanently inoperable, please circle it. IF YOU DID NOT USE WATER, YOU **MUST** REPORT THE REASON FOR NON-USE TO HELP PROTECT YOUR WATER RIGHT. Information on each point of diversion must be completed. Please begin by reading the attached instructions and definitions.

FILE NUMBER	LEGAL DESCRIPTION OF POINT(S) OF DIVERSION		CON	CHM	ACRES IRR.	INCLUDE MULTIPLICATION FACTOR				HOURS PUMPED	PUMP RATE (GPM)	CROP CODE	TYPE OF SYSTEM	TYPE OF ENERGY	WELL DATA	
	QUALIFIERS	SEC TWP RNG				BEGINNING WATER METER READING	ENDING WATER METER READING	METERED QUANTITY OF WATER	UNIT						DEPTH TO WATER	DATE MEASURED
4569-00	SE NW SW	6-21S- 3W	1		M 160	73,641,500	122,662,400	50,020,900	G	1,112	750	240 35	4	D	54.5	1-9-17
21630-00	3550N 3700W	7-21S- 3W	3		A 126	981,146	1142,017	160,871	A	971	900	240 35	1	D	50	1-9-17
32821-00	3550N 3700W	7-21S- 3W	3			Report Under 21630-00						40			55	

Water Resources
Received
JAN 16 2018
KS Dept Of Agriculture

CALENDAR YEAR: 17
 PIN NUMBER: 4578
 Person ID: 56277
 FIELD OFFICE: 1 1 - IRR Staff MP 02
 CO GMD:

I submit the report as the best information available. I understand that knowingly falsifying the report is a violation of state law.

SIGNATURE: *[Handwritten Signature]*
 DATE: 1-9-17

CIRCLE ONE: OWNER AGENT TENANT

_____ Total acres irrigated.

E-MAIL ADDRESS: *tlnikkel@gmail.com*

E-MAIL ADDRESS

TIM L & SHERLYN J NIKKEL
 474 12TH AVE
 INMAN KS 67546

011110

TELEPHONE NO. (620) 755-1796

CIRCLE ONE: CELL WORK HOME

2017 IRRIGATION WATER USE REPORT

This is the annual Water Use Report required to be filed for all Vested or Appropriation Rights. **IMPORTANT:** Kansas Law requires this completed report to be filed by March 1. Failure to do so will subject the owner to a civil fine not to exceed \$1,000 per file number. If any point of diversion shown below is permanently inoperable, please circle it. IF YOU DID NOT USE WATER, YOU **MUST** REPORT THE REASON FOR NON-USE TO HELP PROTECT YOUR WATER RIGHT. Information on each point of diversion must be completed. Please begin by reading the attached instructions and definitions.

FILE NUMBER	LEGAL DESCRIPTION OF POINT(S) OF DIVERSION		CIN	CHM	ACRES IRR.	INCLUDE MULTIPLICATION FACTOR				HOURS PUMPED	PUMP RATE (GPM)	CROP CODE	TYPE OF SYSTEM	TYPE OF ENERGY	WELL DATA	
	QUALIFIERS	SEC TWP RNG				BEGINNING WATER METER READING	ENDING WATER METER READING	METERED QUANTITY OF WATER	UNIT						DEPTH TO WATER	DATE MEASURED
45286-00 AKA: GEO CTR	1680N 1155W	20-22S- 2W	1	C												
45286-00 AKA: BATT 1 OF 2 WELLS	1371N 1211W	20-22S- 2W	2	A	128	653.285	804.730	151.445		1192	800	2	4	E	41'0"	1-5-18
45286-00 AKA: BATT 1 OF 2 WELLS	788N 1099W	20-22S- 2W	3	C		All water goes through one meter				2	4	E	40'0"	1-5-18		
Water Resources Received JAN 16 2018 KS Dept Of Agriculture																

CALENDAR YEAR: 17 PIN NUMBER: 2796 Person ID: 56928 FIELD OFFICE: 1 1 - IRR Staff HV 02 CO GMD: 128 Total acres irrigated.

I submit the report as the best information available. I understand that knowingly falsifying the report is a violation of state law.

SIGNATURE: Willis D Kreutziger DATE: 1-9-2018 E-MAIL ADDRESS: None

CIRCLE ONE: OWNER AGENT TENANT

WILLIS D KREUTZIGER TRUST
 13314 NW 72ND ST
 MOUNDRIDGE KS 67107 8008

011115

TELEPHONE NO. (620) 345-2801
 CIRCLE ONE: CELL WORK HOME

2017 IRRIGATION WATER USE REPORT

This is the annual Water Use Report required to be filed for all Vested or Appropriation Rights. **IMPORTANT:** Kansas Law requires this completed report to be filed by March 1. Failure to do so will subject the owner to a civil fine not to exceed \$1,000 per file number. If any point of diversion shown below is permanently inoperable, please circle it. IF YOU DID NOT USE WATER, YOU **MUST** REPORT THE REASON FOR NON-USE TO HELP PROTECT YOUR WATER RIGHT. Information on each point of diversion must be completed. Please begin by reading the attached instructions and definitions.

FILE NUMBER	LEGAL DESCRIPTION OF POINT(S) OF DIVERSION		CIN	CHM	ACRES IRR.	INCLUDE MULTIPLICATION FACTOR			UNIT	HOURS PUMPED	PUMP RATE (GPM)	CROP CODE	TYPE OF SYSTEM	TYPE OF ENERGY	WELL DATA	
	QUALIFIERS	SEC TWP RNG				BEGINNING WATER METER READING	ENDING WATER METER READING	METERED QUANTITY OF WATER							DEPTH TO WATER	DATE MEASURED
46592-00	5075N 3034W	4-23S- 5W	5		M 13	1836100	1925700	890600	G	-	50	14	7	E	-	-
46612-00	4866N 3268W	4-23S- 5W	6		M 5	2590700	2588600	297900	G	-	45	14	7	E	-	-
<p style="font-size: 1.2em; color: blue;">Water Resources Received</p> <p style="font-size: 1.2em; color: blue;">JAN 16 2018</p> <p style="font-size: 1.2em; color: blue;">KS Dept Of Agriculture</p>																

CALENDAR YEAR: 17
 PIN NUMBER: 4089
 Person ID: 59261
 FIELD OFFICE: 1 1 - IRR Staff RN 02
 CO GMD:

18.5 Total acres irrigated.

TOM HEINTZMAN
 2999 E 30TH AVE
 HUTCHINSON KS 67502

011137

I submit the report as the best information available. I understand that knowingly falsifying the report is a violation of state law.

Tom Heintzman

SIGNATURE: _____ DATE: 1/12/18

Theintzman@cox.net

E-MAIL ADDRESS

670 465-5500 work
 TELEPHONE NO. (620) 727-1777
 CIRCLE ONE: CELL WORK HOME

2017 IRRIGATION WATER USE REPORT

This is the annual Water Use Report required to be filed for all Vested or Appropriation Rights. **IMPORTANT:** Kansas Law requires this completed report to be filed by March 1. Failure to do so will subject the owner to a civil fine not to exceed \$1,000 per file number. If any point of diversion shown below is permanently inoperable, please circle it. IF YOU DID NOT USE WATER, YOU **MUST** REPORT THE REASON FOR NON-USE TO HELP PROTECT YOUR WATER RIGHT. Information on each point of diversion must be completed. Please begin by reading the attached instructions and definitions.

FILE NUMBER	LEGAL DESCRIPTION OF POINT(S) OF DIVERSION		CIN	CHM	ACRES IRR.	INCLUDE MULTIPLICATION FACTOR			UNIT	HOURS PUMPED	PUMP RATE (GPM)	CROP CODE	TYPE OF SYSTEM	TYPE OF ENERGY	WELL DATA	
	QUALIFIERS	SEC TWP RNG				BEGINNING WATER METER READING	ENDING WATER METER READING	METERED QUANTITY OF WATER							DEPTH TO WATER	DATE MEASURED
9291-00	3946N 1945W	4-24S-6W	1	Y M	37	44832000	63128000	18296000 63128	G	Hr Mo not working	400	4	2	N	29' 4"	1-10-18

Water Resources
Received
JAN 16 2018
KS Dept Of Agriculture

CALENDAR YEAR: 17
 PIN NUMBER: 3971
 Person ID: 59642
 FIELD OFFICE: 1-1 - IRR Staff RN 02
 CO. GMD: 37
 Total acres irrigated: 37

CALVIN YODER
 3313 W MORGAN AVE
 HUTCHINSON KS 67501 7850
011144

I submit the report as the best information available. I understand that knowingly falsifying the report is a violation of state law.
 Signature: *Calvin Yoder*
 DATE: 1-10-18
 CIRCLE ONE: OWNER AGENT TENANT

E-MAIL ADDRESS: *calvin.yoder@farmers.com*
people.net

TELEPHONE NO. (620) 727 6361
 CIRCLE ONE: CELL WORK HOME

2017 IRRIGATION WATER USE REPORT

This is the annual Water Use Report required to be filed for all Vested or Appropriation Rights. **IMPORTANT:** Kansas Law requires this completed report to be filed by March 1. Failure to do so will subject the owner to a civil fine not to exceed \$1,000 per file number. If any point of diversion shown below is permanently inoperable, please circle it. IF YOU DID NOT USE WATER, YOU MUST REPORT THE REASON FOR NON-USE TO HELP PROTECT YOUR WATER RIGHT. Information on each point of diversion must be completed. Please begin by reading the attached instructions and definitions.

FILE NUMBER	LEGAL DESCRIPTION OF POINT(S) OF DIVERSION		CIN	CHM	ACRES IRR.	INCLUDE MULTIPLICATION FACTOR			UNIT	HOURS PUMPED	PUMP RATE (GPM)	CROP CODE	TYPE OF SYSTEM	TYPE OF ENERGY	WELL DATA	
	QUALIFIERS	SEC TWP RNG				BEGINNING WATER METER READING	ENDING WATER METER READING	METERED QUANTITY OF WATER							DEPTH TO WATER	DATE MEASURED
47114-00	4173N 2647W AKA: GEO CTR	10-22S-2W	4													
47114-00	3918N 2651W AKA: BATT 1-OF 2 WELLS	10-22S-2W SOUTH WELL	5		138	882.003	002.173	120.170		1267650	4	4	E	25'2"	1-5-18	
47114-00	4428N 2643W AKA: BATT 1 OF 2 WELLS	10-22S-2W NORTH WELL	6			All water goes through one meter					4	4	E	23'2"	1-5-18	
	Water Resources Received															
	JAN 16 2018															
	KS Dept Of Agriculture															

CALENDAR YEAR: 17
 PIN NUMBER: 2795
 Person ID: 60281
 FIELD OFFICE: 1 1 - IRR Staff HV 02
 CO GMD: 138

138 Total acres irrigated.

WILLIS D & JOYCE K KREUTZIGER REVOCABLE LIVING TRUST
 13314 NW 72ND ST
 MOUNDRIDGE KS 67107 8008
 TELEPHONE NO. (620) 345 2801
 CIRCLE ONE: CELL WORK HOME

I submit the report as the best information available. I understand that knowingly falsifying the report is a violation of state law.
Willis Kreutziger 1-9-2018
 SIGNATURE DATE
 CIRCLE ONE: OWNER AGENT TENANT

None
 E-MAIL ADDRESS

FOR NON-USE TO HELP PROTECT YOUR WATER RIGHT. Information on each point of diversion must be completed. Please begin by reading the attached instructions and definitions.

FILE NUMBER	LEGAL DESCRIPTION OF POINT(S) OF DIVERSION		CIN	CHM	ACRES IRR.	INCLUDE MULTIPLICATION FACTOR				HOURS PUMPED	PUMP RATE (GPM)	CROP CODE	TYPE OF SYSTEM	TYPE OF ENERGY	WELL DATA	
	QUALIFIERS	SEC TWP RNG				BEGINNING WATER METER READING	ENDING WATER METER READING	METERED QUANTITY OF WATER	UNIT						DEPTH TO WATER	DATE MEASURED
39959-00	1375N 1311W	10-25S- 4W	3	N	A 60	014.199	061.702	47503	A		425	4	4	P		

Water Resources
Received
JAN 16 2018

KS Dept Of Agriculture

CALENDAR YEAR 17
PIN NUMBER 4510
Person ID 61164
FIELD OFFICE 1 1 - IRR Staff RN 02
CO GMD

60 Total acres irrigated.

JAMES D & CHARLENE B SCHLICKAU
11510 E IRISH CREEK RD
HAVEN KS 67543
011159

I submit the report as the best information available. I understand that knowingly falsifying the report is a violation of state law.
James D. Schlickau 01/04/18
SIGNATURE DATE

schlickauranch@gmail.com
E-MAIL ADDRESS

TELEPHONE NO. (316) 734 3700
CIRCLE ONE: CELL WORK HOME

2017 IRRIGATION WATER USE REPORT

This is the annual Water Use Report required to be filed for all Vested or Appropriation Rights. **IMPORTANT:** Kansas Law requires this completed report to be filed by March 1. Failure to do so will subject the owner to a civil fine not to exceed \$1,000 per file number. If any point of diversion shown below is permanently inoperable, please circle it. IF YOU DID NOT USE WATER, YOU **MUST** REPORT THE REASON FOR NON-USE TO HELP PROTECT YOUR WATER RIGHT. Information on each point of diversion must be completed. Please begin by reading the attached instructions and definitions.

FILE NUMBER	LEGAL DESCRIPTION OF POINT(S) OF DIVERSION		CIN	CHM	ACRES IRR.	INCLUDE MULTIPLICATION FACTOR				UNIT	HOURS PUMPED	PUMP RATE (GPM)	CROP CODE	TYPE OF SYSTEM	TYPE OF ENERGY	WELL DATA	
	QUALIFIERS	SEC TWP RNG				BEGINNING WATER METER READING	ENDING WATER METER READING	METERED QUANTITY OF WATER	DEPTH TO WATER							DATE MEASURED	
27810-00	1450N 1500W	12-25S- 2W	4		A 106	200.537	301.761	101.224	A			4	4	E			
34377-00	600N 4720W	12-26S- 3W	2		A 122	353.488	457.180	103.692	A			3/4	4	E			
39477-00	1300N 1515W	12-26S- 3W	3		A 76	98.499	178.924	80.425	A			4	1	D			

Water Resources Received
JAN 16 2018
KS Dept Of Agriculture

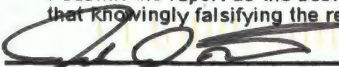
CALENDAR YEAR: 17
 PIN NUMBER: 2419
 Person ID: 62005
 FIELD OFFICE: 1 1 - IRR Staff SG 02
 CO GMD: 304

304 Total acres irrigated.

PETER A MARTIN
 6001 N 215TH ST W
 COLWICH KS 67030 9321

011165

I submit the report as the best information available. I understand that knowingly falsifying the report is a violation of state law.


 SIGNATURE
 DATE: 1/12/18
 CIRCLE ONE: OWNER AGENT TENANT

Jakemartin2205@gmail.com
 E-MAIL ADDRESS

TELEPHONE NO. (316) 641-4868
 CIRCLE ONE: CELL WORK HOME

2017 IRRIGATION WATER USE REPORT

This is the annual Water Use Report required to be filed for all Vested or Appropriation Rights. **IMPORTANT:** Kansas Law requires this completed report to be filed by March 1. Failure to do so will subject the owner to a civil fine not to exceed \$1,000 per file number. If any point of diversion shown below is permanently inoperable, please circle it. IF YOU DID NOT USE WATER, YOU **MUST** REPORT THE REASON FOR NON-USE TO HELP PROTECT YOUR WATER RIGHT. Information on each point of diversion must be completed. Please begin by reading the attached instructions and definitions.

FILE NUMBER	LEGAL DESCRIPTION OF POINT(S) OF DIVERSION		CIN	CHM	ACRES IRR.	INCLUDE MULTIPLICATION FACTOR				UNIT	HOURS PUMPED	PUMP RATE (GPM)	CROP CODE	TYPE OF SYSTEM	TYPE OF ENERGY	WELL DATA	
	QUALIFIERS	SEC TWP-RNG				BEGINNING WATER METER READING	ENDING WATER METER READING	METERED QUANTITY OF WATER	DEPTH TO WATER							DATE MEASURED	
47977-00 AKA: GEO CTR	1862N 1802W	21-19S- 1W	2														
47977-00 AKA: BATT 1 OF 2 WELLS	2052N 1766W	21-19S- 1W	3	W M	4	032731.07	05,267,741	1,994,634	C		60	11	5	E			
47977-00 AKA: BATT 1 OF 2 WELLS	1672N 1838W	21-19S- 1W	4	W M	1	039524.00	039548	24	C		60	11	5	E			

Water Resources
Received
JAN 16 2018
KS Dept Of Agriculture

digital meters

CALENDAR YEAR: 17
 PIN NUMBER: 3577
 Person ID: 62084
 FIELD OFFICE: 1 1 - IRR Staff MP 02
 CO GMD: _____

_____ Total acres irrigated.

I submit the report as the best information available. I understand that knowingly falsifying the report is a violation of state law.

William Craig 1-10-18

SIGNATURE DATE

CIRCLE ONE: OWNER AGENT TENANT

crakra@wsd419.org

E-MAIL ADDRESS

UNIFIED SCHOOL DISTRICT 419
 MAINTENANCE SUPERVISOR
 506 S KANSAS
 CANTON KS 67428

011168

TELEPHONE NO. 785 577-0488

CIRCLE ONE: CELL WORK HOME

2017 IRRIGATION WATER USE REPORT

This is the annual Water Use Report required to be filed for all Vested or Appropriation Rights. **IMPORTANT:** Kansas Law requires this completed report to be filed by March 1. Failure to do so will subject the owner to a civil fine not to exceed \$1,000 per file number. If any point of diversion shown below is permanently inoperable, please circle it. IF YOU DID NOT USE WATER, YOU **MUST** REPORT THE REASON FOR NON-USE TO HELP PROTECT YOUR WATER RIGHT. Information on each point of diversion must be completed. Please begin by reading the attached instructions and definitions.

FILE NUMBER	LEGAL DESCRIPTION OF POINT(S) OF DIVERSION		CIN	CHM	ACRES IRR.	INCLUDE MULTIPLICATION FACTOR			UNIT	HOURS PUMPED	PUMP RATE (GPM)	CROP CODE	TYPE OF SYSTEM	TYPE OF ENERGY	WELL DATA		
	QUALIFIERS	SEC TWP RNG				BEGINNING WATER METER READING	ENDING WATER METER READING	METERED QUANTITY OF WATER							DEPTH TO WATER	DATE MEASURED	
38973-00	3217N 1191W	18-23S- 2W	2	N	M	45	90716400	97226000	6509600	G			15	4	D		

Water Resources
Received

JAN 16 2018

KS Dept Of Agriculture

CALENDAR YEAR: 17
 PIN NUMBER: 2602
 Person ID: 62510
 FIELD OFFICE: 1 1 - IRR Staff HV 02
 CO GMD: 17

45

Total acres irrigated.

SUSIE M BRYANT
 3 CEDAR DR
 HALSTEAD KS 67056

011171

I submit the report as the best information available. I understand that knowingly falsifying the report is a violation of state law.

Susie M Bryant

SIGNATURE: _____ DATE: 1-11-18

Susieb1977@hotmail.com

E-MAIL ADDRESS

TELEPHONE NO. (316) 835-3394

CIRCLE ONE: CELL WORK HOME

CIRCLE ONE: OWNER AGENT TENANT

2017 IRRIGATION WATER USE REPORT

This is the annual Water Use Report required to be filed for all Vested or Appropriation Rights. **IMPORTANT:** Kansas Law requires this completed report to be filed by March 1. Failure to do so will subject the owner to a civil fine not to exceed \$1,000 per file number. If any point of diversion shown below is permanently inoperable, please circle it. IF YOU DID NOT USE WATER, YOU MUST REPORT THE REASON FOR NON-USE TO HELP PROTECT YOUR WATER RIGHT. Information on each point of diversion must be completed. Please begin by reading the attached instructions and definitions.

FILE NUMBER	LEGAL DESCRIPTION OF POINT(S) OF DIVERSION		CIN	CHM	ACRES IRR.	INCLUDE MULTIPLICATION FACTOR				UNIT	HOURS PUMPED	PUMP RATE (GPM)	CROP CODE	TYPE OF SYSTEM	TYPE OF ENERGY	WELL DATA	
	QUALIFIERS	SEC TWP RNG				BEGINNING WATER METER READING	ENDING WATER METER READING	METERED QUANTITY OF WATER	DEPTH TO WATER							DATE MEASURED	
21257-00 AKA: 43' N & 241' E OF PREV P/D	2648N 2039W	16-20S- 1W	8		A 60	297.431	347,884	50.453	A		270	2 3	1	N	17'7"	1-4-18	
24067-00 AKA: 143'N & 51'W FROM PREVIOUS WELL	1443N 3451W	16-20S- 1W	3		M 122	76108200	09343300	33235100	G		250	2 4 5	4	D	11'11"	1-4-18	
26459-00 AKA: 143'N & 51'W FROM PREVIOUS WELL	1443N 3451W	16-20S- 1W	3			Report Under 24067-00											
<div style="color: blue; font-size: 1.2em; opacity: 0.5;"> Water Resources Received JAN 16 2018 KS Dept Of Agriculture </div>																	

CALENDAR YEAR: 17
 PIN NUMBER: 3574
 Person ID: 64412
 FIELD OFFICE: 1 1 - IRR Staff MP 02
 CO GMD: 182

I submit the report as the best information available. I understand that knowingly falsifying the report is a violation of state law.

SIGNATURE: Milton Vogts DATE: 1-4-18
 CIRCLE ONE: OWNER AGENT **TENANT**

182 Total acres irrigated.

E-MAIL ADDRESS: Springvalleyformsks@gmail.com

MILTON VOGTS
 2638 DAKOTA RD
 CANTON KS 67428

011190

TELEPHONE NO. (620) 245-4722
 CIRCLE ONE: **CELL** WORK HOME

2017 IRRIGATION WATER USE REPORT

This is the annual Water Use Report required to be filed for all Vested or Appropriation Rights. **IMPORTANT:** Kansas Law requires this completed report to be filed by March 1. Failure to do so will subject the owner to a civil fine not to exceed \$1,000 per file number. If any point of diversion shown below is permanently inoperable, please circle it. IF YOU DID NOT USE WATER, YOU **MUST** REPORT THE REASON FOR NON-USE TO HELP PROTECT YOUR WATER RIGHT. Information on each point of diversion must be completed. Please begin by reading the attached instructions and definitions.

FILE NUMBER	LEGAL DESCRIPTION OF POINT(S) OF DIVERSION		CIN	CHM	ACRES IRR.	INCLUDE MULTIPLICATION FACTOR			UNIT	HOURS PUMPED	PUMP RATE (GPM)	CROP CODE	TYPE OF SYSTEM	TYPE OF ENERGY	WELL DATA	
	QUALIFIERS	SEC TWP RNG				BEGINNING WATER METER READING	ENDING WATER METER READING	METERED QUANTITY OF WATER							DEPTH TO WATER	DATE MEASURED
37164-00	478N 1650W	4-26S- 8W	1#	OL												
37164-00	2740N 726W	4-26S- 8W	2#	OL												

Water Resources
Received
JAN 16 2018
KS Dept Of Agriculture

Did not use water land
is enrolled in CWR conservation program
where water would be used and
are following the recommendations
on our land and plans to use
water if needed in future

CALENDAR YEAR: 17
PIN NUMBER: 9665
Person ID: 65220
FIELD OFFICE: 1 1 - IRR Staff RN 02
CO GMD:

0 Total acres irrigated.

SHULTZ FAMILY FARM LLC
15424 MILANESE AVE
EDMOND OK 73013

011197

I submit the report as the best information available. I understand that knowingly falsifying the report is a violation of state law.

SIGNATURE: *[Signature]* DATE: 1-10-18

E-MAIL ADDRESS: *Cindywilcox76@gmail.com*

TELEPHONE NO. (405) 210-0935
CIRCLE ONE: CELL WORK HOME

2017 IRRIGATION WATER USE REPORT

This is the annual Water Use Report required to be filed for all Vested or Appropriation Rights. **IMPORTANT:** Kansas Law requires this completed report to be filed by March 1. Failure to do so will subject the owner to a civil fine not to exceed \$1,000 per file number. If any point of diversion shown below is permanently inoperable, please circle it. IF YOU DID NOT USE WATER, YOU **MUST** REPORT THE REASON FOR NON-USE TO HELP PROTECT YOUR WATER RIGHT. Information on each point of diversion must be completed. Please begin by reading the attached instructions and definitions.

FILE NUMBER	LEGAL DESCRIPTION OF POINT(S) OF DIVERSION		CIN	CHM	ACRES IRR.	INCLUDE MULTIPLICATION FACTOR				UNIT	HOURS PUMPED	PUMP RATE (GPM)	CROP CODE	TYPE OF SYSTEM	TYPE OF ENERGY	WELL DATA	
	QUALIFIERS	SEC TWP RNG				BEGINNING WATER METER READING	ENDING WATER METER READING	METERED QUANTITY OF WATER	DEPTH TO WATER							DATE MEASURED	
29601-00	2600N 3870W	15-20S- 1W	4	N	A 70 122.3	151410	215688	64278	A		475	4	4	N	20'	1-6-18	
29601-00	1280N 3960W	15-20S- 1W	5	N	A 52	106452	153647	47195	A		325	4	4	N	20'	1-6-18	
35379-00	2600N 3870W	15-20S- 1W	4			Report Under 29601-00											
<p style="color: blue; font-size: 1.2em;">Water Resources Received</p> <p style="color: blue; font-size: 1.2em;">JAN 16 2019</p> <p style="color: blue; font-size: 1.2em;">KS Dept Of Agriculture</p>																	

CALENDAR YEAR: 17
 PIN NUMBER: 3702
 Person ID: 65203
 FIELD OFFICE: 1 1 - IRR Staff MP 02
 CO GMD: 122.3

I submit the report as the best information available. I understand that knowingly falsifying the report is a violation of state law.

Kendall Shank 1-11-18
 SIGNATURE DATE
 CIRCLE ONE: OWNER AGENT TENANT

kendjoni@gmail.com
 E-MAIL ADDRESS

Total acres irrigated.

KENDALL R & JONI G UNRUH
 118 W JOHN ST
 GALVA KS 67443

011198

TELEPHONE NO. (620) 654-7000
 CIRCLE ONE: CELL WORK HOME

2017 IRRIGATION WATER USE REPORT

This is the annual Water Use Report required to be filed for all Vested or Appropriation Rights. **IMPORTANT:** Kansas Law requires this completed report to be filed by March 1. Failure to do so will subject the owner to a civil fine not to exceed \$1,000 per file number. If any point of diversion shown below is permanently inoperable, please circle it. IF YOU DID NOT USE WATER, YOU **MUST** REPORT THE REASON FOR NON-USE TO HELP PROTECT YOUR WATER RIGHT. Information on each point of diversion must be completed. Please begin by reading the attached instructions and definitions.

FILE NUMBER	LEGAL DESCRIPTION OF POINT(S) OF DIVERSION		CIN	CHM	ACRES IRR.	INCLUDE MULTIPLICATION FACTOR				UNIT	HOURS PUMPED	PUMP RATE (GPM)	CROP CODE	TYPE OF SYSTEM	TYPE OF ENERGY	WELL DATA	
	QUALIFIERS	SEC TWP RNG				BEGINNING WATER METER READING	ENDING WATER METER READING	METERED QUANTITY OF WATER	DEPTH TO WATER							DATE MEASURED	
6381-00	1320N 1280W AKA: 40' E OF PREVIOUS POINT OF DIVERSION	16-25S- 2W	8		A 125.4	273.465	391.929	118.464	A			2	3	P			
17960-00	3960N 1350W AKA: ECK-BENTLEY	16-25S- 2W	5!		A 125.4	Q New meter	85.726	85.726	A			4	3	P			
32297-00	4080N 2635W	13-25S- 2W	1		A 136	217.887	356.150	138.263	A			2	4	E			
32298-00	4080N 2635W	13-25S- 2W	1			Report Under 32297-00											
Water Resources Received																	
JAN 16 2018																	
KS Dept Of Agriculture																	


CALENDAR YEAR: 17
 PIN NUMBER: 2285
 Person ID: 65250
 FIELD OFFICE: 1 1 - IRR Staff SG 02
 CO GMD:

386.80 Total acres irrigated.

JACOB J & PETER A MARTIN
 27330 W 29TH ST N
 ANDALE KS 67001

011199

I submit this report as the best information available. I understand that knowingly falsifying the report is a violation of state law.


 SIGNATURE: _____ DATE: 1/12/18
 CIRCLE ONE: OWNER AGENT TENANT

Jakemartin2205@gmail.com
 E-MAIL ADDRESS

TELEPHONE NO. (316) 641-4868
 CIRCLE ONE: CELL WORK HOME

2017 IRRIGATION WATER USE REPORT

This is the annual Water Use Report required to be filed for all Vested or Appropriation Rights. **IMPORTANT:** Kansas Law requires this completed report to be filed by March 1. Failure to do so will subject the owner to a civil fine not to exceed \$1,000 per file number. If any point of diversion shown below is permanently inoperable, please circle it. IF YOU DID NOT USE WATER, YOU **MUST** REPORT THE REASON FOR NON-USE TO HELP PROTECT YOUR WATER RIGHT. Information on each point of diversion must be completed. Please begin by reading the attached instructions and definitions.

FILE NUMBER	LEGAL DESCRIPTION OF POINT(S) OF DIVERSION		CIN	CHM	ACRES IRR.	INCLUDE MULTIPLICATION FACTOR			UNIT	HOURS PUMPED	PUMP RATE (GPM)	CROP CODE	TYPE OF SYSTEM	TYPE OF ENERGY	WELL DATA	
	QUALIFIERS	SEC TWP RNG				BEGINNING WATER METER READING	ENDING WATER METER READING	METERED QUANTITY OF WATER							DEPTH TO WATER	DATE MEASURED
17305-00	5200N 3300W	11-25S- 3W	2		A 37	103.353	136.438	33.085	A	224	800	4	4	P		
17306-00	NE NW NW	11-25S- 3W	3		A 78	364.993	434.647	69.654	A	472	800	4	4	P		
22104-00	1326N 2664W AKA: 46' N ORIG WELL	30-24S- 3W	10	N	I 78	1937.41	2515.68	578.27		NA	800	4	4	P	10.6	4/8/18
30614-00	1320N 4000W	6-19S- 3W	11	N	I 126.4	8194.85	9543.68	1348.83	A	813	750	2	4	D	90	
34227-00	1326N 2664W	30-24S- 3W	10			Report Under 22104-00										

WATER RESOURCES RECEIVED

JAN 17 2018

KS DEPT OF AGRICULTURE

#s per phone call from warren miller
AUT 1-22-18

CALENDAR YEAR: 17
 PIN NUMBER: 3277
 Person ID: 65435
 FIELD OFFICE: 1 1 - IRR Staff HV 02
 CO GMD: 204.6

204.6 Total acres irrigated.

BLUE WING FARMS LLC
 7700 E 13TH ST N UNIT 18
 WICHITA KS 67206 1289

011207

I submit the report as the best information available. I understand that knowingly falsifying the report is a violation of state law.

John E. Lynn
 SIGNATURE _____ DATE _____
 CIRCLE ONE: OWNER AGENT TENANT

jlynn1891@sbcglobal.net
 E-MAIL ADDRESS

TELEPHONE NO. (316) 729-8225
 CIRCLE ONE: CELL WORK HOME

2017 IRRIGATION WATER USE REPORT

This is the annual Water Use Report required to be filed for all Vested or Appropriation Rights. **IMPORTANT:** Kansas Law requires this completed report to be filed by March 1. Failure to do so will subject the owner to a civil fine not to exceed \$1,000 per file number. If any point of diversion shown below is permanently inoperable, please circle it. IF YOU DID NOT USE WATER, YOU MUST REPORT THE REASON FOR NON-USE TO HELP PROTECT YOUR WATER RIGHT. Information on each point of diversion must be completed. Please begin by reading the attached instructions and definitions.

FILE NUMBER	LEGAL DESCRIPTION OF POINT(S) OF DIVERSION		CIN	CHM	ACRES IRR.	INCLUDE MULTIPLICATION FACTOR			UNIT	HOURS PUMPED	PUMP RATE (GPM)	CROP CODE	TYPE OF SYSTEM	TYPE OF ENERGY	WELL DATA	
	QUALIFIERS	SEC TWP RNG				BEGINNING WATER METER READING	ENDING WATER METER READING	METERED QUANTITY OF WATER							DEPTH TO WATER	DATE MEASURED
31775-00	1300N 1200W	27-24S- 3W	2		A 132	630.4	467.1	163.3	A			4	4	D	10'9"	4/5/18
32176-00	1300N 1200W	27-24S- 3W	2			Report Under 31775-00										
32176-00	3735N 720W	34-24S- 3W	2		A 133	110.7	2.3	108.4	A			4	4	D	8'6"	5/5/18
32758-00	1320N 1320W	25-24S- 3W	4		41.8	91.7	71.4	20.3	A			16	1	E	11'6"	5/5/18
32993-00	1340N 1340W	17-24S- 3W	4		136	630.9	487.1	143.8	A			2	4	D	8'10"	5/5/18
20147027-MF	1320N 1320W	25-24S- 3W	4			Report Under 32758-00										

WATER RESOURCES RECEIVED
JAN 18 2018
KS DEPT OF AGRICULTURE

CALENDAR YEAR: 17
 PIN NUMBER: 3246
 Person ID: 3105
 FIELD OFFICE: 1 1 - IRR Staff HV 02
 CO GMD: 442.8

442.8 Total acres irrigated.

I submit the report as the best information available. I understand that knowingly falsifying the report is a violation of state law.

SIGNATURE: [Signature] DATE: 13/5/18
 CIRCLE ONE: OWNER AGENT **TENANT**

E-MAIL ADDRESS

COMANCHE WEST INC
 FRED J SOPER
 2541 W BOBWHITE LN
 WICHITA KS 67204 5527

011209

TELEPHONE NO. (316) 772-6754
 CIRCLE ONE: **CELL** WORK HOME

2017 IRRIGATION WATER USE REPORT

This is the annual Water Use Report required to be filed for all Vested or Appropriation Rights. **IMPORTANT:** Kansas Law requires this completed report to be filed by March 1. Failure to do so will subject the owner to a civil fine not to exceed \$1,000 per file number. If any point of diversion shown below is permanently inoperable, please circle it. IF YOU DID NOT USE WATER, YOU MUST REPORT THE REASON FOR NON-USE TO HELP PROTECT YOUR WATER RIGHT. Information on each point of diversion must be completed. Please begin by reading the attached instructions and definitions.

FILE NUMBER	LEGAL DESCRIPTION OF POINT(S) OF DIVERSION				ACRES IRR.	INCLUDE MULTIPLICATION FACTOR			UNIT	HOURS PUMPED	PUMP RATE (GPM)	CROP CODE	TYPE OF SYSTEM	TYPE OF ENERGY	WELL DATA	
	QUALIFIERS	SEC TWP RNG	CIN	CHM		BEGINNING WATER METER READING	ENDING WATER METER READING	METERED QUANTITY OF WATER							DEPTH TO WATER	DATE MEASURED
13514-00	1480N 2720W	19-26S- 2W	1	Y	A 52	256.598	304.620	46.022	A		200	4	4	D		
27821-00	1320N 4040W AKA: 40' W OF PREVIOUS POINT OF DIVERSION	7-25S- 1W	7	Y	130	973.707	123.953	150.246	A		674	2	4	D		
28813-00	4620N 1363W AKA: NEAR A POINT ON BOUNDARY LINE COMMON TO L-1&L-2-16' W OF PREVIOUS WELL	4-26S- 2W	9	Y	131	914.677	1074.824	160.147	A		750	2	4	E		
32095-00	2640N 3960W AKA: ON OR NEAR A LINE COMMON TO LOTS 1 AND 2	31-23S- 2W	2	Y	153	780.212	928.401	148.189	A		850	4	4	D		
35449-00	4000N 3560W	18-26S- 2W	2	Y	130	1228.150	1362.708	134.558	A		660	4	4	E		
39803-00	4000N 3560W	18-26S- 2W	2			Report Under	35449-00									
47473-00	1480N 2720W	19-26S- 2W	1			Report Under	13514-00									
20167063-MF	4620N 1363W AKA: NEAR A POINT ON BOUNDARY LINE COMMON TO L-1&L-2-16' W OF PREVIOUS WELL	4-26S- 2W	9			Report Under	28813-00									

WATER RESOURCES RECEIVED

JAN 18 2018

011212

CALENDAR YEAR: 17
 PIN NUMBER: 2278
 Person ID: 6622
 FIELD OFFICE: 1 1 - IRR Staff SG 02
 CO GMD: 596

596

Total acres irrigated.

KS DEPT OF AGRICULTURE

DENNIS L & SUZANNE M GRUENBACHER REV TRUSTS
 24600 W HEDGECREEK CIR
 ANDALE KS 67001 4021

TELEPHONE NO. (316) 347-0759
 CIRCLE ONE: CELL WORK HOME

I submit the report as the best information available. I understand that knowingly falsifying the report is a violation of state law.

Dennis Gruenbacher 1-15-18
 SIGNATURE DATE
 CIRCLE ONE: OWNER AGENT TENANT

DG5901@aol.com
 E-MAIL ADDRESS

2017 IRRIGATION WATER USE REPORT

This is the annual Water Use Report required to be filed for all Vested or Appropriation Rights. **IMPORTANT:** Kansas Law requires this completed report to be filed by March 1. Failure to do so will subject the owner to a civil fine not to exceed \$1,000 per file number. If any point of diversion shown below is permanently inoperable, please circle it. IF YOU DID NOT USE WATER, YOU **MUST** REPORT THE REASON FOR NON-USE TO HELP PROTECT YOUR WATER RIGHT. Information on each point of diversion must be completed. Please begin by reading the attached instructions and definitions.

FILE NUMBER	LEGAL DESCRIPTION OF POINT(S) OF DIVERSION		CIN	CHM	ACRES IRR.	INCLUDE MULTIPLICATION FACTOR				HOURS PUMPED	PUMP RATE (GPM)	CROP CODE	TYPE OF SYSTEM	TYPE OF ENERGY	WELL DATA	
	QUALIFIERS	SEC TWP RNG				BEGINNING WATER METER READING	ENDING WATER METER READING	METERED QUANTITY OF WATER	UNIT						DEPTH TO WATER	DATE MEASURED
20167064-MF	4000N 3560W	18-26S- 2W	2			Report Under	35449-00									
20167065-MF	1320N 4040W	7-25S- 1W	7			Report Under	27821-00									

WATER RESOURCES RECEIVED
JAN 18 2018
KS DEPT OF AGRICULTURE

011213

CALENDAR YEAR: 17
 PIN NUMBER: 2278
 Person ID: 6622
 FIELD OFFICE: 1 2 - IRR Staff SG 02
 CO GMD: 02

596

Total acres irrigated.

DENNIS L & SUZANNE M GRUENBACHER REV TRUSTS
 24600 W HEDGECREEK CIR
 ANDALE KS 67001 4021
 TELEPHONE NO. (316) 347-0759
 CIRCLE ONE: CELL WORK HOME

I submit the report as the best information available. I understand that knowingly falsifying the report is a violation of state law.

Dennis Gruenbacher 1-15-18
 SIGNATURE DATE
 CIRCLE ONE: OWNER AGENT TENANT

DG5901@aol.com
 E-MAIL ADDRESS

2017 IRRIGATION WATER USE REPORT

This is the annual Water Use Report required to be filed for all Vested or Appropriation Rights. **IMPORTANT:** Kansas Law requires this completed report to be filed by March 1. Failure to do so will subject the owner to a civil fine not to exceed \$1,000 per file number. If any point of diversion shown below is permanently inoperable, please circle it. IF YOU DID NOT USE WATER, YOU **MUST** REPORT THE REASON FOR NON-USE TO HELP PROTECT YOUR WATER RIGHT. Information on each point of diversion must be completed. Please begin by reading the attached instructions and definitions.

FILE NUMBER	LEGAL DESCRIPTION OF POINT(S) OF DIVERSION		CIN	CHM	ACRES IRR.	INCLUDE MULTIPLICATION FACTOR			UNIT	HOURS PUMPED	PUMP RATE (GPM)	CROP CODE	TYPE OF SYSTEM	TYPE OF ENERGY	WELL DATA	
	QUALIFIERS	SEC TWP RNG				BEGINNING WATER METER READING	ENDING WATER METER READING	METERED QUANTITY OF WATER							DEPTH TO WATER	DATE MEASURED
28496-00	4000N 1600W	18-26S- 2W	1	Y	A 154	1287.164	1225.787	138.623	A		700	4	4	E		
29153-00	3300N 5230W	17-26S- 2W	1	Y	80	0.00	89.140	89.140	A		810	2	4	E		
32094-00	1320N 1320W	31-23S- 2W	1	Y	132	226.347	376.025	149.678	A		710	2	4	D		

WATER RESOURCES RECEIVED

JAN 18 2018

KS DEPT OF AGRICULTURE

011214

CALENDAR YEAR: 17
 PIN NUMBER: 3314
 Person ID: 6626
 FIELD OFFICE: 1 1 - IRR Staff HV 02
 CO GMD: 366

366 Total acres irrigated.

WALTER & PATRICIA GRUENBACHER
 226 N PINE GROVE ST
 WICHITA KS 67212 5167

I submit the report as the best information available. I understand that knowingly falsifying the report is a violation of state law.

Patricia Gruenbacher Jan 5 - 2018

none

SIGNATURE: _____ DATE: _____
 CIRCLE ONE: OWNER AGENT TENANT

E-MAIL ADDRESS

TELEPHONE NO. (316) 721-8609
 CIRCLE ONE: CELL WORK HOME

2017 IRRIGATION WATER USE REPORT

This is the annual Water Use Report required to be filed for all Vested or Appropriation Rights. **IMPORTANT:** Kansas Law requires this completed report to be filed by March 1. Failure to do so will subject the owner to a civil fine not to exceed \$1,000 per file number. If any point of diversion shown below is permanently inoperable, please circle it. IF YOU DID NOT USE WATER, YOU **MUST** REPORT THE REASON FOR NON-USE TO HELP PROTECT YOUR WATER RIGHT. Information on each point of diversion must be completed. Please begin by reading the attached instructions and definitions.

FILE NUMBER	LEGAL DESCRIPTION OF POINT(S) OF DIVERSION		CIN	CHM	ACRES IRR.	INCLUDE MULTIPLICATION FACTOR				HOURS PUMPED	PUMP RATE (GPM)	CROP CODE	TYPE OF SYSTEM	TYPE OF ENERGY	WELL DATA	
	QUALIFIERS	SEC TWP RNG				BEGINNING WATER METER READING	ENDING WATER METER READING	METERED QUANTITY OF WATER	UNIT						DEPTH TO WATER	DATE MEASURED
22061-00 AKA: 38'N & 78'W OF PREVIOUS WELL	3993N 1403W	31-24S- 2W	2	N A	133	148.9	282.9	134	A			2	4	E	13'8"	5 JAN 18
26558-00	2300N 5200W	35-24S- 3W	3	N	68	136.5	218.0	81.5	A			16	1	E	8'11"	5 JAN 18
26560-00	3960N 1320W	36-24S- 3W	11	N	130	309.9 NEW METER	314.5 136.4	4.6 136.4	141.0 TOTAL			16	4	E	10'	5 JAN 18
26561-00	3875N 1300W	5-24S- 3W	1	N	135	313.8	478.4	164.6	A			4	4	E	8'8"	4 JAN 18
28769-00 AKA: 410' E OF PREVIOUS POINT OF DIVERSION	1320N 3990W	15-24S- 3W	11	N	130	658.5	780.1	121.6	A			4	4	E	9'11"	5 JAN 18
20147024-MF	3960N 1320W	36-24S- 3W	1			Report Under 26560-00										

WATER RESOURCES RECEIVED

JAN 18 2018

KS DEPT OF AGRICULTURE

CALENDAR YEAR: 17
 PIN NUMBER: 2356
 Person ID: 13610
 FIELD OFFICE: 1 1 - IRR Staff HV 02
 CO GMD: 506

Total acres irrigated.

REGIER INC
 DUANE REGIER
 19801 SW 72ND ST
 BURRTON KS 67020

011224

I submit the report as the best information available. I understand that knowingly falsifying the report is a violation of state law.

Duane L. Regier 15 Jan 18
 SIGNATURE DATE
 CIRCLE ONE: OWNER AGENT **TENANT**

pardufarm@gmail.com
 E-MAIL ADDRESS

TELEPHONE NO. (620) 463-5412
 CIRCLE ONE: CELL **WORK** HOME

2017 IRRIGATION WATER USE REPORT

This is the annual Water Use Report required to be filed for all Vested or Appropriation Rights. **IMPORTANT:** Kansas Law requires this completed report to be filed by March 1. Failure to do so will subject the owner to a civil fine not to exceed \$1,000 per file number. If any point of diversion shown below is permanently inoperable, please circle it. IF YOU DID NOT USE WATER, YOU **MUST** REPORT THE REASON FOR NON-USE TO HELP PROTECT YOUR WATER RIGHT. Information on each point of diversion must be completed. Please begin by reading the attached instructions and definitions.

FILE NUMBER	LEGAL DESCRIPTION OF POINT(S) OF DIVERSION		CIN	CHM	ACRES IRR.	INCLUDE MULTIPLICATION FACTOR				HOURS PUMPED	PUMP RATE (GPM)	CROP CODE	TYPE OF SYSTEM	TYPE OF ENERGY	WELL DATA	
	QUALIFIERS	SEC TWP RNG				BEGINNING WATER METER READING	ENDING WATER METER READING	METERED QUANTITY OF WATER	U N I T						DEPTH TO WATER	DATE MEASURED
26559-00	3950N 3950W	22-24S- 3W	2	N	A 130	53.3	198.1	144.8	A			16	4	E	10'8"	5 JAN 18
26559-00 AKA: 10' S & 80' W OF PREVIOUS PDIV	3980N 1280W	22-24S- 3W	11	N	I 65	935.6	1021.9	86.3	A			2	4	E	14'3"	5 JAN 18
<div style="display: flex; justify-content: space-between; align-items: center;"> <div style="text-align: left;"> <p>WATER RESOURCES RECEIVED</p> <p>JAN 18 2018</p> <p>KS DEPT OF AGRICULTURE</p> </div> </div>																

CALENDAR YEAR: 17
 PIN NUMBER: 2357
 Person ID: 14468
 FIELD OFFICE: 1 1 - IRR Staff HV 02
 CO GMD:

195 Total acres irrigated.

REGIER INC
 EVELYN L REGIER
 19717 SW 72ND ST
 BURRTON KS 67020

011228

I submit the report as the best information available. I understand that knowingly falsifying the report is a violation of state law.

Deane E. Regier 15 Jan 18
 SIGNATURE DATE
 CIRCLE ONE: OWNER AGENT TENANT

pardufarm@gmail.com
 E-MAIL ADDRESS

TELEPHONE NO. (620) 463-5412
 CIRCLE ONE: CELL WORK HOME

2017 IRRIGATION WATER USE REPORT

This is the annual Water Use Report required to be filed for all Vested or Appropriation Rights. **IMPORTANT:** Kansas Law requires this completed report to be filed by March 1. Failure to do so will subject the owner to a civil fine not to exceed \$1,000 per file number. If any point of diversion shown below is permanently inoperable, please circle it. IF YOU DID NOT USE WATER, YOU **MUST** REPORT THE REASON FOR NON-USE TO HELP PROTECT YOUR WATER RIGHTS. Information on each point of diversion must be completed. Please begin by reading the attached instructions and definitions.

FILE NUMBER	LEGAL DESCRIPTION OF POINT(S) OF DIVERSION			CIN	CHM	ACRES IRR.	INCLUDE MULTIPLICATION FACTOR				UNITS	HOURS PUMPED	PUMP RATE (GPM)	CROP CODE	TYPE OF SYSTEM	TYPE OF ENERGY	WELL DATA		
	QUALIFIERS	SEC TWP RNG					BEGINNING WATER METER READING	ENDING WATER METER READING	METERED QUANTITY OF WATER	DEPTH TO WATER							DATE MEASURED		
30758-00	5055N 2025W	29-22S-2W	1		NHF		48412	48412	0						8	P	33'6"	1/2/18	
							NO IRRIGATION												
							USE IN 2017												
							SEE INDUSTRIAL												
							USE REPORT												

WATER RESOURCES RECEIVED

JAN 18 2018

KS DEPT OF AGRICULTURE

CALENDAR YEAR: 17
 PIN NUMBER: 2332
 Person ID: 18332
 FIELD OFFICE: 1 1 - IRR Staff HV 02
 CO GMD: 0

I submit the report as the best information available. I understand that knowingly falsifying the report is a violation of state law.

Kenneth L. Umholtz 1-12-2018
 SIGNATURE DATE

CIRCLE ONE: OWNER AGENT TENANT

UMHOLTZ KE@GMAIL.COM

E-MAIL ADDRESS

KEN UMHOLTZ
 14801 NW 60TH ST
 BURRTON KS 67020 9059

011232

TELEPHONE NO. (620) 955 7013

CIRCLE ONE: CEL WORK HOME

2017 IRRIGATION WATER USE REPORT

This is the annual Water Use Report required to be filed for all Vested or Appropriation Rights. **IMPORTANT:** Kansas Law requires this completed report to be filed by March 1. Failure to do so will subject the owner to a civil fine not to exceed \$1,000 per file number. If any point of diversion shown below is permanently inoperable, please circle it. IF YOU DID NOT USE WATER, YOU **MUST** REPORT THE REASON FOR NON-USE TO HELP PROTECT YOUR WATER RIGHT. Information on each point of diversion must be completed. Please begin by reading the attached instructions and definitions.

FILE NUMBER	LEGAL DESCRIPTION OF POINT(S) OF DIVERSION		CIN	CHM	ACRES IRR.	INCLUDE MULTIPLICATION FACTOR				HOURS PUMPED	PUMP RATE (GPM)	CROP CODE	TYPE OF SYSTEM	TYPE OF ENERGY	WELL DATA	
	QUALIFIERS	SEC TWP RNG				BEGINNING WATER METER READING	ENDING WATER METER READING	METERED QUANTITY OF WATER	UNIT						DEPTH TO WATER	DATE MEASURED
29540-00	1320N 1320W	6-24S- 2W	2	N	A 132	344.5	497.5	153	A			16	4	E	26'10"	5 JAN 18
29541-00	1320N 1320W	6-24S- 2W	2			Report Under 29540-00										

WATER RESOURCES RECEIVED
JAN 18 2018
KS DEPT OF AGRICULTURE

CALENDAR YEAR: 17
 PIN NUMBER: 4164
 Person ID: 29388
 FIELD OFFICE: 1 1 - IRR Staff HV 02
 CO GMD: 132

132 Total acres irrigated.

RALPH E WARD
 432 S RIVER PARK RD
 HALSTEAD KS 67506
011241

I submit the report as the best information available. I understand that knowingly falsifying the report is a violation of state law.

Duane E. Roan 15 Jan 18
 SIGNATURE DATE

CIRCLE ONE: OWNER AGENT TENANT

pardufarm@gmail.com
 E-MAIL ADDRESS

TELEPHONE NO. (620) 463-5412
 CIRCLE ONE: CELL WORK HOME

2017 IRRIGATION WATER USE REPORT

This is the annual Water Use Report required to be filed for all Vested or Appropriation Rights. **IMPORTANT:** Kansas Law requires this completed report to be filed by March 1. Failure to do so will subject the owner to a civil fine not to exceed \$1,000 per file number. If any point of diversion shown below is permanently inoperable, please circle it. IF YOU DID NOT USE WATER, YOU **MUST** REPORT THE REASON FOR NON-USE TO HELP PROTECT YOUR WATER RIGHT. Information on each point of diversion must be completed. Please begin by reading the attached instructions and definitions.

FILE NUMBER	LEGAL DESCRIPTION OF POINT(S) OF DIVERSION		CIN	CHM	ACRES IRR.	INCLUDE MULTIPLICATION FACTOR			UNIT	HOURS PUMPED	PUMP RATE (GPM)	CROP CODE	TYPE OF SYSTEM	TYPE OF ENERGY	WELL DATA	
	QUALIFIERS	SEC TWP RNG				BEGINNING WATER METER READING	ENDING WATER METER READING	METERED QUANTITY OF WATER							DEPTH TO WATER	DATE MEASURED
39162-00	2647N 3948W	3-24S- 3W	6	N	A	120	118.8	282.6	163.8	A		2	4	E	10'	5 JAN 18
43130-00	953N 5237W	4-24S- 3W	4	N	A	80	290.6	365.6	75.0	A		16	6	E	7'8"	4 JAN 18
20147025-MF	2647N 3948W	3-24S- 3W	6				Report Under 39162-00									

WATER RESOURCES
RECEIVED

JAN 18 2018

KS DEPT OF AGRICULTURE

CALENDAR YEAR: 17
 PIN NUMBER: 2334
 Person ID: 52030
 FIELD OFFICE: 1 1 - IRR Staff HV 02
 CO GMD: 200

200

Total acres irrigated.

011259

DUANE E & PAULINE V REGIER TRUST
 19801 SW 72ND ST
 BURRTON KS 67020 9232

I submit the report as the best information available. I understand that knowingly falsifying the report is a violation of state law.

Duane E. Regier 15 JAN 18
 SIGNATURE DATE

CIRCLE ONE: OWNER AGENT TENANT

pardufarm@gmail.com
 E-MAIL ADDRESS

TELEPHONE NO. (620) 463-5412
 CIRCLE ONE: CELL WORK HOME

2017 IRRIGATION WATER USE REPORT

This is the annual Water Use Report required to be filed for all Vested or Appropriation Rights. **IMPORTANT:** Kansas Law requires this completed report to be filed by March 1. Failure to do so will subject the owner to a civil fine not to exceed \$1,000 per file number. If any point of diversion shown below is permanently inoperable, please circle it. IF YOU DID NOT USE WATER, YOU **MUST** REPORT THE REASON FOR NON-USE TO HELP PROTECT YOUR WATER RIGHT. Information on each point of diversion must be completed. Please begin by reading the attached instructions and definitions.

FILE NUMBER	LEGAL DESCRIPTION OF POINT(S) OF DIVERSION		CIN	CHM	ACRES IRR.	INCLUDE MULTIPLICATION FACTOR			UNIT	HOURS PUMPED	PUMP RATE (GPM)	CROP CODE	TYPE OF SYSTEM	TYPE OF ENERGY	WELL DATA		
	QUALIFIERS	SEC TWP RNG				BEGINNING WATER METER READING	ENDING WATER METER READING	METERED QUANTITY OF WATER							DEPTH TO WATER	DATE MEASURED	
40973-00	3006N 5289W	13-25S- 1W	4	Y	M	100	931678 00	107114 00	17543600	G		600	4	3	6	15'	

WATER RESOURCES RECEIVED
 JAN 18 2018
 KS DEPT OF AGRICULTURE

CALENDAR YEAR: 17
 PIN NUMBER: 3180
 Person ID: 60444
 FIELD OFFICE: 1 1 - IRR Staff SG 02
 CO GMD: _____

100 Total acres irrigated.

LOJEAN LLC
 10901 W 93RD ST N
 VALLEY CENTER KS 67147

011270

I submit the report as the best information available. I understand that knowingly falsifying the report is a violation of state law.

Keith Paul
 SIGNATURE: _____ DATE: 1-5-2018
 CIRCLE ONE: OWNER AGENT **TENANT**

Kjacobsfarm@gmail.com
 E-MAIL ADDRESS

TELEPHONE NO. (316) 371-8783
 CIRCLE ONE: **CELL** WORK HOME

2017 IRRIGATION WATER USE REPORT

This is the annual Water Use Report required to be filed for all Vested or Appropriation Rights. **IMPORTANT:** Kansas Law requires this completed report to be filed by March 1. Failure to do so will subject the owner to a civil fine not to exceed \$1,000 per file number. If any point of diversion shown below is permanently inoperable, please circle it. IF YOU DID NOT USE WATER, YOU **MUST** REPORT THE REASON FOR NON-USE TO HELP PROTECT YOUR WATER RIGHT. Information on each point of diversion must be completed. Please begin by reading the attached instructions and definitions.

FILE NUMBER	LEGAL DESCRIPTION OF POINT(S) OF DIVERSION		CIN	CHM	ACRES IRR.	INCLUDE MULTIPLICATION FACTOR			UNIT	HOURS PUMPED	PUMP RATE (GPM)	CROP CODE	TYPE OF SYSTEM	TYPE OF ENERGY	WELL DATA	
	QUALIFIERS	SEC TWP RNG				BEGINNING WATER METER READING	ENDING WATER METER READING	METERED QUANTITY OF WATER							DEPTH TO WATER	DATE MEASURED
4158-00	NC W2 NW	7-24S- 6W	1		N 3 0					0	100		1	5	D	

WATER RESOURCES RECEIVED

JAN 18 2018

KS DEPT OF AGRICULTURE

CALENDAR YEAR: 17
 PIN NUMBER: 3996
 Person ID: 61227
 FIELD OFFICE: 1 1 - IRR Staff RN 02
 CO GMD:

0 Total acres irrigated.

I will get a water meter installed before i irr. again.

JAMES J & MIRIAM E MILLER ET AL
 6413 W MILLS AVE
 HUTCHINSON KS 67501

011271

I submit the report as the best information available. I understand that knowingly falsifying the report is a violation of state law.

Was in a motorcycle accident on Oct. 24 2016 @ am still on crutches

James J. Miller
 SIGNATURE DATE: 1-4-18

TELEPHONE NO: (620) 664-7820
 CIRCLE ONE: CELL WORK HOME

CIRCLE ONE: OWNER AGENT TENANT

E-MAIL ADDRESS

2017 IRRIGATION WATER USE REPORT

This is the annual Water Use Report required to be filed for all Vested or Appropriation Rights. **IMPORTANT:** Kansas Law requires this completed report to be filed by March 1. Failure to do so will subject the owner to a civil fine not to exceed \$1,000 per file number. If any point of diversion shown below is permanently inoperable, please circle it. IF YOU DID NOT USE WATER, YOU **MUST** REPORT THE REASON FOR NON-USE TO HELP PROTECT YOUR WATER RIGHT. Information on each point of diversion must be completed. Please begin by reading the attached instructions and definitions.

FILE NUMBER	LEGAL DESCRIPTION OF POINT(S) OF DIVERSION		CIN	CHM	ACRES IRR.	INCLUDE MULTIPLICATION FACTOR			UNIT	HOURS PUMPED	PUMP RATE (GPM)	CROP CODE	TYPE OF SYSTEM	TYPE OF ENERGY	WELL DATA	
	QUALIFIERS	SEC TWP RNG				BEGINNING WATER METER READING	ENDING WATER METER READING	METERED QUANTITY OF WATER							DEPTH TO WATER	DATE MEASURED
48274-00	425N 310W AKA: BATT 1 OF 3 WELLS	27-24S- 8W	5			38.598		x.001								
48294-00	4240N 3610W AKA: GEO CTR	6-26S- 6W	2		65	38.598	109.122	70.524	A		400	2	4	E		
48294-00	4030N 3820W AKA: BATT 1 OF 4 WELLS	6-26S- 6W	3													
48294-00	4450N 3820W AKA: BATT 1 OF 4 WELLS	6-26S- 6W	4													
48294-00	4450N 3400W AKA: BATT 1 OF 4 WELLS	6-26S- 6W	5													
48294-00	4030N 3400W AKA: BATT 1 OF 4 WELLS	6-26S- 6W	6													

WATER RESOURCES RECEIVED
JAN 18 2018

KS DEPT OF AGRICULTURE

CALENDAR YEAR: 17
 PIN NUMBER: 4946
 Person ID: 61887
 FIELD OFFICE: 2 2 - IRR Staff RN 02
 CO GMD: 65

65 Total acres irrigated.

DAVID KREHBIEL
 12508 W PARALLEL RD
 PRETTY PRAIRIE KS 67570

011273

I submit the report as the best information available. I understand that knowingly falsifying the report is a violation of state law.

David Krehbiel 1/15/18
 SIGNATURE DATE
 CIRCLE ONE: OWNER AGENT **TENANT**

dkkrehbiel@gmail.com
 E-MAIL ADDRESS

TELEPHONE NO. (620) 546-3623
 CIRCLE ONE: **CELL** WORK HOME

2017 IRRIGATION WATER USE REPORT

This is the annual Water Use Report required to be filed for all Vested or Appropriation Rights. **IMPORTANT:** Kansas Law requires this completed report to be filed by March 1. Failure to do so will subject the owner to a civil fine not to exceed \$1,000 per file number. If any point of diversion shown below is permanently inoperable, please circle it. IF YOU DID NOT USE WATER, YOU **MUST** REPORT THE REASON FOR NON-USE TO HELP PROTECT YOUR WATER RIGHT. Information on each point of diversion must be completed. Please begin by reading the attached instructions and definitions.

FILE NUMBER	LEGAL DESCRIPTION OF POINT(S) OF DIVERSION		CIN	CHM	ACRES IRR.	INCLUDE MULTIPLICATION FACTOR				HOURS PUMPED	PUMP RATE (GPM)	CROP CODE	TYPE OF SYSTEM	TYPE OF ENERGY	WELL DATA	
	QUALIFIERS	SEC TWP RNG				BEGINNING WATER METER READING	ENDING WATER METER READING	METERED QUANTITY OF WATER	UNIT						DEPTH TO WATER	DATE MEASURED
12751-00	NC S2 NE	1-19S-4W	2	Y	131	65.66	178.219	112.559	A		825	4	4	D		

Water Resources Received

JAN 19 2018

KS Dept Of Agriculture

CALENDAR YEAR: 17
 PIN NUMBER: 3818
 Person ID: 10205
 FIELD OFFICE: 1 1 - IRR Staff MP 02
 CO GMD: 131

131 Total acres irrigated.

RICHARD E & DEANA C LARSON TRUST
 924 OVERLAND ROAD
 MCPHERSON KS 67460 8124

011307

I submit the report as the best information available. I understand that knowingly falsifying the report is a violation of state law.

Richard E. Larson Trustee Jan 15, 2018
 SIGNATURE DATE

CIRCLE ONE: OWNER AGENT TENANT

E-MAIL ADDRESS

TELEPHONE NO. (620) 241-0030

CIRCLE ONE: CELL WORK HOME

2017 IRRIGATION WATER USE REPORT

This is the annual Water Use Report required to be filed for all Vested or Appropriation Rights. **IMPORTANT:** Kansas Law requires this completed report to be filed by March 1. Failure to do so will subject the owner to a civil fine not to exceed \$1,000 per file number. If any point of diversion shown below is permanently inoperable, please circle it. IF YOU DID NOT USE WATER, YOU **MUST** REPORT THE REASON FOR NON-USE TO HELP PROTECT YOUR WATER RIGHT. Information on each point of diversion must be completed. Please begin by reading the attached instructions and definitions.

FILE NUMBER	LEGAL DESCRIPTION OF POINT(S) OF DIVERSION		CIN	CHM	ACRES IRR.	INCLUDE MULTIPLICATION FACTOR				UNIT	HOURS PUMPED	PUMP RATE (GPM)	CROP CODE	TYPE OF SYSTEM	TYPE OF ENERGY	WELL DATA	
	QUALIFIERS	SEC TWP R&G				BEGINNING WATER METER READING	ENDING WATER METER READING	METERED QUANTITY OF WATER	DEPTH TO WATER							DATE MEASURED	
34584-00	5230N 3995W	34-25S- 7W	1	N I	106 131	5633.14	6699.61	1066.47	AI	1109	480	16	4	E	35'	2006	
34586-00	5210N 2770W	34-25S- 7W	2	N A	25 131	75.5991	96.51	20.9109	A	695	180	16	4	E	42'	2006	

Water Resources
Received
JAN 19 2018
KS Dept Of Agriculture

CALENDAR YEAR: 17
 PIN NUMBER: 4952
 Person ID: 25144
 FIELD OFFICE: 1 1 - IRR Staff RN 02
 CO GMD: 131

Total acres irrigated.

JOHN MEISENHEIMER
 7510 W FOUNTAIN GREEN RD
 PRETTY PRAIRIE KS 67570
011333

I submit the report as the best information available. I understand that knowingly falsifying the report is a violation of state law.

John Meisenheimer
 SIGNATURE
 CIRCLE ONE: OWNER AGENT **TENANT**
 DATE: 1-16-18

E-MAIL ADDRESS

TELEPHONE NO. (620) 459-6828
 CIRCLE ONE: CELL WORK HOME

2017 IRRIGATION WATER USE REPORT

This is the annual Water Use Report required to be filed for all Vested or Appropriation Rights. **IMPORTANT:** Kansas Law requires this completed report to be filed by March 1. Failure to do so will subject the owner to a civil fine not to exceed \$1,000 per file number. If any point of diversion shown below is permanently inoperable, please circle it. IF YOU DID NOT USE WATER, YOU **MUST** REPORT THE REASON FOR NON-USE TO HELP PROTECT YOUR WATER RIGHT. Information on each point of diversion must be completed. Please begin by reading the attached instructions and definitions.

FILE NUMBER	LEGAL DESCRIPTION OF POINT(S) OF DIVERSION		CIN	CHM	ACRES IRR.	INCLUDE MULTIPLICATION FACTOR				HOURS PUMPED	PUMP RATE (GPM)	CROP CODE	TYPE OF SYSTEM	TYPE OF ENERGY	WELL DATA		
	QUALIFIERS	SEC TWP RNG				BEGINNING WATER METER READING	ENDING WATER METER READING	METERED QUANTITY OF WATER	UNIT						DEPTH TO WATER	DATE MEASURED	
1412-00	3920N 1710W AKA: APPROX 100'W & 100'S ORIG WELL	23-24S- 7W	1	Y	A	120	356181	528160	171.9	A	1170	798	1	4	E	46	1-15-18
37431-00	3920N 1710W	23-24S- 7W	1				Report Under 1412-00										
47779-00	3900N 4208W	23-24S- 7W	2	Y	M	64	336941 ⁰⁰	046925 ⁰⁰	290016 ⁰⁰ X100	G	1200	400	4	4	E	44	1-15-18

Water Resources
Received
JAN 19 2018
KS Dept Of Agriculture

CALENDAR YEAR: 17
 PIN NUMBER: 4866
 Person ID: 61348
 FIELD OFFICE: 1 1 - IRR Staff RN 02
 CO GMD: 184

Total acres irrigated.

JOSEPH HERSHBERGER
 15015 W 4TH AVE
 NICKERSON KS 67561

011419

I submit the report as the best information available. I understand that knowingly falsifying the report is a violation of state law.

SIGNATURE: [Signature] DATE: 1-16-18
 CIRCLE ONE: OWNER AGENT TENANT

E-MAIL ADDRESS

TELEPHONE NO. (620) 727-3198
 CIRCLE ONE: CELL WORK HOME

2017 IRRIGATION WATER USE REPORT

This is the annual Water Use Report required to be filed for all Vested or Appropriation Rights. **IMPORTANT:** Kansas Law requires this completed report to be filed by March 1. Failure to do so will subject the owner to a civil fine not to exceed \$1,000 per file number. If any point of diversion shown below is permanently inoperable, please circle it. IF YOU DID NOT USE WATER, YOU **MUST** REPORT THE REASON FOR NON-USE TO HELP PROTECT YOUR WATER RIGHT. Information on each point of diversion must be completed. Please begin by reading the attached instructions and definitions.

FILE NUMBER	LEGAL DESCRIPTION OF POINT(S) OF DIVERSION		CIN	CHM	ACRES IRR.	INCLUDE MULTIPLICATION FACTOR			UNIT	HOURS PUMPED	PUMP RATE (GPM)	CROP CODE	TYPE OF SYSTEM	TYPE OF ENERGY	WELL DATA	
	QUALIFIERS	SEC TWP RNG				BEGINNING WATER METER READING	ENDING WATER METER READING	METERED QUANTITY OF WATER							DEPTH TO WATER	DATE MEASURED
13152-00 AKA: 30' S & 25' E OF PREVIOUS WELL	3930N 1303W	30-25S- 1W	7	N	M 129	367 445 00	699 728	33228 3 00	G		750	303	D		15'	
15541-00	NC SW	29-25S- 1W	1	Y	A 130	101,770	198,199	96,429	A		700	43	E		15'	
32704-00	2000N 3380W	30-25S- 1W	4	N	A 36	024451	054,776	30,325	A		450	4 3	P		15'	
32923-00	2700N 1400W	20-25S- 1W	31	N	M 70	723 425 00	891 257 00	16783 2 00	G		1,100	303	P		15'	
WATER RESOURCES RECEIVED																
JAN 22 2018																
KS DEPT OF AGRICULTURE																

CALENDAR YEAR: 17
 PIN NUMBER: 3178
 Person ID: 8488
 FIELD OFFICE: 1 1 - IRR Staff SG 02

365 Total acres irrigated.

DON E & HELEN JEAN JACOB REV TRUSTS
 10901 W 93RD ST N
 VALLEY CENTER KS 67147

011470

I submit the report as the best information available. I understand that knowingly falsifying the report is a violation of state law.

D Keith Jacob 1-5-2018

kjacob.farm@gmail.com

TELEPHONE NO. (316) 371-8783

SIGNATURE: _____
 CIRCLE ONE: OWNER AGENT **TENANT**

DATE

E-MAIL ADDRESS

CIRCLE ONE: **CELL** WORK HOME

2017 IRRIGATION WATER USE REPORT

This is the annual Water Use Report required to be filed for all Vested or Appropriation Rights. **IMPORTANT:** Kansas Law requires this completed report to be filed by March 1. Failure to do so will subject the owner to a civil fine not to exceed \$1,000 per file number. If any point of diversion shown below is permanently inoperable, please circle it. IF YOU DID NOT USE WATER, YOU **MUST** REPORT THE REASON FOR NON-USE TO HELP PROTECT YOUR WATER RIGHT. Information on each point of diversion must be completed. Please begin by reading the attached instructions and definitions.

FILE NUMBER	LEGAL DESCRIPTION OF POINT(S) OF DIVERSION		CIN	CHM	ACRES IRR.	INCLUDE MULTIPLICATION FACTOR				UNIT	HOURS PUMPED	PUMP RATE (GPM)	CROP CODE	TYPE OF SYSTEM	TYPE OF ENERGY	WELL DATA	
	QUALIFIERS	SEC TWP RNG				BEGINNING WATER METER READING	ENDING WATER METER READING	METERED QUANTITY OF WATER	DEPTH TO WATER							DATE MEASURED	
23644-00	1010N 30W	12-20S- 4W	3	N	A 82	338	388	50	A			2	3	D	95		
31107-00	3950N 4000W	18-19S- 3W	2	N	A 65	696	752	56	A			4	3	D	112		

WATER RESOURCES
RECEIVE

JAN 22 2018

KS DEP. OF AGRICULTURE

CALENDAR YEAR: 17
 PIN NUMBER: 3801
 Person ID: 17639
 FIELD OFFICE: 1 1 - IRR Staff MP 02
 CO GMD: 147

Total acres irrigated.

I submit the report as the best information available. I understand that knowingly falsifying the report is a violation of state law.

Carl Swanson
 SIGNATURE: _____ DATE: 1-17-18

CIRCLE ONE: OWNER AGENT TENANT

E-MAIL ADDRESS

011514

CARL & DORIS SWANSON
 1460 N Main St. APT 110
 MCPHERSON KS 67460 3401

TELEPHONE NO. (620) 242-9022
 CIRCLE ONE: CELL WORK HOME

2017 IRRIGATION WATER USE REPORT

This is the annual Water Use Report required to be filed for all Vested or Appropriation Rights. **IMPORTANT:** Kansas Law requires this completed report to be filed by March 1. Failure to do so will subject the owner to a civil fine not to exceed \$1,000 per file number. If any point of diversion shown below is permanently inoperable, please circle it. IF YOU DID NOT USE WATER, YOU **MUST** REPORT THE REASON FOR NON-USE TO HELP PROTECT YOUR WATER RIGHT. Information on each point of diversion must be completed. Please begin by reading the attached instructions and definitions.

FILE NUMBER	LEGAL DESCRIPTION OF POINT(S) OF DIVERSION		CIN	CHM	ACRES IRR.	INCLUDE MULTIPLICATION FACTOR				UNIT	HOURS PUMPED	PUMP RATE (GPM)	CROP CODE	TYPE OF SYSTEM	TYPE OF ENERGY	WELL DATA	
	QUALIFIERS	SEC TWP RNG				BEGINNING WATER METER READING	ENDING WATER METER READING	METERED QUANTITY OF WATER	DEPTH TO WATER							DATE MEASURED	
29259-00	1335N 3960W	35-18S- 4W	2	N	A	133	383	459	76	A			2	3	D	112	

WATER RESOURCES RECEIVED
JAN 22 2018
KS DEPT OF AGRICULTURE

CALENDAR YEAR: 17
 PIN NUMBER: 3812
 Person ID: 17640
 FIELD OFFICE: 1 1 - IRR Staff MP 02
 CO GMD: 133

I submit the report as the best information available. I understand that knowingly falsifying the report is a violation of state law.

Dale L Swanson 1-17-18
 SIGNATURE DATE

CIRCLE ONE: OWNER AGENT TENANT

133 Total acres irrigated.

E-MAIL ADDRESS

DALE L SWANSON
 1925 10TH AVE
 MCPHERSON KS 67460 8034

011515

TELEPHONE NO. (620) 242-9022
 CIRCLE ONE: CELL WORK HOME

2017 IRRIGATION WATER USE REPORT

This is the annual Water Use Report required to be filed for all Vested or Appropriation Rights. **IMPORTANT:** Kansas Law requires this completed report to be filed by March 1. Failure to do so will subject the owner to a civil fine not to exceed \$1,000 per file number. If any point of diversion shown below is permanently inoperable, please circle it. IF YOU DID NOT USE WATER, YOU **MUST** REPORT THE REASON FOR NON-USE TO HELP PROTECT YOUR WATER RIGHT. Information on each point of diversion must be completed. Please begin by reading the attached instructions and definitions.

FILE NUMBER	LEGAL DESCRIPTION OF POINT(S) OF DIVERSION		CIN	CHM	ACRES IRR.	INCLUDE MULTIPLICATION FACTOR			UNIT	HOURS PUMPED	PUMP RATE (GPM)	CROP CODE	TYPE OF SYSTEM	TYPE OF ENERGY	WELL DATA	
	QUALIFIERS	SEC TWP RNG				BEGINNING WATER METER READING	ENDING WATER METER READING	METERED QUANTITY OF WATER							DEPTH TO WATER	DATE MEASURED
12127-00	4500N 1400W	18-24S- 5W	1		A 120	844.77	014.38	169.61				4	4	E		
29974-00	1685N 1290W	12-24S- 6W	1		A 110	395.84	540.22	144.68				2	#	E		
29975-00	4500N 1400W	18-24S- 5W	1		70	Report Under 12127-00						17	7	E		
38221-00	1771N 2670W AKA: 25'N ORIG WELL - 5' R ALLOCATION	7-24S- 5W	2		A 150	324.27	467.90	143.03				2	#	D		
WATER RESOURCES RECEIVED																
JAN 22 2018																
KS DEPT OF AGRICULTURE																

CALENDAR YEAR: 17
 PIN NUMBER: 5250
 Person ID: 20020
 FIELD OFFICE: 1 1 - IRR Staff RN 02
 CO GMD: 420

Total acres irrigated.

LEONARD R & MARILYN K YODER TRUST
 PO BOX 48
 YODER KS 67585 0048

011537

I submit the report as the best information available. I understand that knowingly falsifying the report is a violation of state law.

Leonard Yoder
 SIGNATURE DATE: 1-15-18
 CIRCLE ONE: OWNER AGENT TENANT

E-MAIL ADDRESS

TELEPHONE NO. (620) 727-1562
 CIRCLE ONE: CELL WORK HOME

2017 IRRIGATION WATER USE REPORT

This is the annual Water Use Report required to be filed for all Vested or Appropriation Rights. **IMPORTANT:** Kansas Law requires this completed report to be filed by March 1. Failure to do so will subject the owner to a civil fine not to exceed \$1,000 per file number. If any point of diversion shown below is permanently inoperable, please circle it. IF YOU DID NOT USE WATER, YOU MUST REPORT THE REASON FOR NON-USE TO HELP PROTECT YOUR WATER RIGHT. Information on each point of diversion must be completed. Please begin by reading the attached instructions and definitions.

FILE NUMBER	LEGAL DESCRIPTION OF POINT(S) OF DIVERSION			ACRES IRR.	INCLUDE MULTIPLICATION FACTOR				UNIT	HOURS PUMPED	PUMP RATE (GPM)	CROP CODE	TYPE OF SYSTEM	TYPE OF ENERGY	WELL DATA	
	QUALIFIERS	SEC TWP RNG	CIN		BEGINNING WATER METER READING	ENDING WATER METER READING	METERED QUANTITY OF WATER	DEPTH TO WATER							DATE MEASURED	
36416-00	520N 3235W	28-22S- 6W	1	N M 60	15416100	25934300	10,518,200	G	NA	240	11	S	E	NA	NA	
39424-00	4018N 3740W AKA: 70' W OF PREVIOUS POINT OF DIVERSION	33-22S- 6W	10	N M 60	02099600	02101100	1500	G	NA	310	11	S	E	7'5"	10/10/17	
						Total	10519700									

WATER RESOURCES RECEIVED

JAN 22 2018

KS DEPT OF AGRICULTURE

CALENDAR YEAR: 17
 PIN NUMBER: 4126
 Person ID: 23389
 FIELD OFFICE: 1 1 - IRR Staff RN 02
 CO GMD: 60

60 Total acres irrigated.

CITY OF WILLOWBROOK
 PO BOX 1067
 HUTCHINSON KS 67504

011555

I submit the report as the best information available. I understand that knowingly falsifying the report is a violation of state law.

Charles A. Thompson 4/11/18
 SIGNATURE DATE

CIRCLE ONE: OWNER **AGENT** TENANT

E-MAIL ADDRESS

TELEPHONE NO. (620) 899-0047
 CIRCLE ONE: **CELL** WORK HOME

2017 IRRIGATION WATER USE REPORT

This is the annual Water Use Report required to be filed for all Vested or Appropriation Rights. **IMPORTANT:** Kansas Law requires this completed report to be filed by March 1. Failure to do so will subject the owner to a civil fine not to exceed \$1,000 per file number. If any point of diversion shown below is permanently inoperable, please circle it. IF YOU DID NOT USE WATER, YOU MUST REPORT THE REASON FOR NON-USE TO HELP PROTECT YOUR WATER RIGHT. Information on each point of diversion must be completed. Please begin by reading the attached instructions and definitions.

FILE NUMBER	LEGAL DESCRIPTION OF POINT(S) OF DIVERSION		CIN	CHM	ACRES IRR.	INCLUDE MULTIPLICATION FACTOR				UNIT	HOURS PUMPED	PUMP RATE (GPM)	CROP CODE	TYPE OF SYSTEM	TYPE OF ENERGY	WELL DATA	
	QUALIFIERS	SEC TWP RNG				BEGINNING WATER METER READING	ENDING WATER METER READING	METERED QUANTITY OF WATER	DEPTH TO WATER							DATE MEASURED	
37334-00	5230N 3960W	19-23S- 2W	2	N I	207	5942.10	8062.40	2,120.30	A	-	1245	430	4	AN	32	4-18-88	
38913-00	1320N 1320W	23-23S- 3W	2	N I	130	6536.06	8134.73	1,598.67	A	-	845	2	4	N	30	12-22-88	

WATER RESOURCES RECEIVED

JAN 22 2018

KS DEPT OF AGRICULTURE

CALENDAR YEAR: 17
 PIN NUMBER: 2604
 Person ID: 25499
 FIELD OFFICE: 1 1 - IRR Staff HV 02
 CO GMD: 337

337 Total acres irrigated.

WILLIAM J & MARGARET A BERGKAMP
 417 S GOLDEN PRAIRIE RD
 HALSTEAD KS 67056 011563

I submit the report as the best information available. I understand that knowingly falsifying the report is a violation of state law.

William Bergkamp 1-18-18
 SIGNATURE DATE
 CIRCLE ONE: OWNER AGENT TENANT

E-MAIL ADDRESS

TELEPHONE NO. (316) 835-3295
 CIRCLE ONE: CELL WORK HOME

2017 IRRIGATION WATER USE REPORT

This is the annual Water Use Report required to be filed for all Vested or Appropriation Rights. **IMPORTANT:** Kansas Law requires this completed report to be filed by March 1. Failure to do so will subject the owner to a civil fine not to exceed \$1,000 per file number. If any point of diversion shown below is permanently inoperable, please circle it. IF YOU DID NOT USE WATER, YOU **MUST** REPORT THE REASON FOR NON-USE TO HELP PROTECT YOUR WATER RIGHT. Information on each point of diversion must be completed. Please begin by reading the attached instructions and definitions.

FILE NUMBER	LEGAL DESCRIPTION OF POINT(S) OF DIVERSION		CIN	CHM	ACRES IRR.	INCLUDE MULTIPLICATION FACTOR				HOURS PUMPED	PUMP RATE (GPM)	CROP CODE	TYPE OF SYSTEM	TYPE OF ENERGY	WELL DATA	
	QUALIFIERS	SEC TWP RNG				BEGINNING WATER METER READING	ENDING WATER METER READING	METERED QUANTITY OF WATER	U N I T						DEPTH TO WATER	DATE MEASURED
16082-00	800N 2620W	29-25S- 1W	2	N	A 35	056,293	087,187	30,894	A		700	2	1	E	15'	
30937-00	1310N 1320W	7-25S- 1W	6	N	M 64	548665 00	754689 00	20602400	G		1000	2	1	P	15'	

WATER RESOURCES RECEIVED

JAN 22 2018

KS DEPT OF AGRICULTURE

CALENDAR YEAR: 17
 PIN NUMBER: 3176
 Person ID: 31161
 FIELD OFFICE: 1 1 - IRR Staff SG 02
 CO GMD: 02

99 Total acres irrigated.

DONALD KEITH JACOB
 8800 W 85TH ST N
 VALLEY CENTER KS 67147 9246

011599

I submit the report as the best information available. I understand that knowingly falsifying the report is a violation of state law.

Donald Keith Jacob 1-5-2018
 SIGNATURE DATE

kjacob.farm@gmail.com
 E-MAIL ADDRESS

TELEPHONE NO. (316) 371-8783
 CIRCLE ONE: CELL WORK HOME

CIRCLE ONE: OWNER AGENT TENANT

2017 IRRIGATION WATER USE REPORT

This is the annual Water Use Report required to be filed for all Vested or Appropriation Rights. **IMPORTANT:** Kansas Law requires this completed report to be filed by March 1. Failure to do so will subject the owner to a civil fine not to exceed \$1,000 per file number. If any point of diversion shown below is permanently inoperable, please circle it. IF YOU DID NOT USE WATER, YOU **MUST** REPORT THE REASON FOR NON-USE TO HELP PROTECT YOUR WATER RIGHT. Information on each point of diversion must be completed. Please begin by reading the attached instructions and definitions.

FILE NUMBER	LEGAL DESCRIPTION OF POINT(S) OF DIVERSION		CIN	CHM	ACRES IRR.	INCLUDE MULTIPLICATION FACTOR			UNIT	HOURS PUMPED	PUMP RATE (GPM)	CROP CODE	TYPE OF SYSTEM	TYPE OF ENERGY	WELL DATA	
	QUALIFIERS	SEC TWP RNG				BEGINNING WATER METER READING	ENDING WATER METER READING	METERED QUANTITY OF WATER							DEPTH TO WATER	DATE MEASURED
4139-00 AKA: MIDDLE PUMPSITE	4800N 700W	34-23S- 2W	1		M 24	102,688 ⁰⁰	264,840 ⁰⁰	162,152 ⁰⁰	G	NA	500	2	1	P	—	—
4139-00 AKA: WEST PUMPSITE	4740N 150QW	34-23S- 2W	4		S											
4139-00 AKA: EAST PUMPSITE	3300N 150W	34-23S- 2W	5		S											
13641-00 HWA	NC NW	20-23S- 2W	3	Y	A 130	587,754	699,764	112.010	A	NA	600	4	4	N	—	—
24947-00 Home	1340N 1600W	20-23S- 2W	2	Y	A 160	620,970	790,002	169.032	A	NA	800	3/4	4	D	—	—
37586-00 AKA: MIDDLE PUMPSITE	4800N 700W	34-23S- 2W	1			Report Under 4139-00										
37586-00 AKA: WEST PUMPSITE	4740N 1500W	34-23S- 2W	4			Report Under 4139-00										
37586-00 AKA: EAST PUMPSITE	3300N 150W	34-23S- 2W	5			Report Under 4139-00										

CALENDAR YEAR: 17
 PIN NUMBER: 2596
 Person ID: 31912
 FIELD OFFICE: 1 1 - IRR Staff HV
 CO GMD: 314

Total acres irrigated.

MERLIN D & KAREN R UNRUH
 913 S SPRING LAKE RD
 HALSTEAD KS 67056

011608

I submit the report as the best information available. I understand that knowingly falsifying the report is a violation of state law.

SIGNATURE: [Signature] DATE: 1-19-18
 CIRCLE ONE: OWNER AGENT **TENANT**

E-MAIL ADDRESS: SUNRUH79@gmail.com

TELEPHONE NO. (316) 772-7306
 CIRCLE ONE: **CELL** WORK HOME

2017 IRRIGATION WATER USE REPORT

This is the annual Water Use Report required to be filed for all Vested or Appropriation Rights. **IMPORTANT:** Kansas Law requires this completed report to be filed by March 1. Failure to do so will subject the owner to a civil fine not to exceed \$1,000 per file number. If any point of diversion shown below is permanently inoperable, please circle it. IF YOU DID NOT USE WATER, YOU **MUST** REPORT THE REASON FOR NON-USE TO HELP PROTECT YOUR WATER RIGHT. Information on each point of diversion must be completed. Please begin by reading the attached instructions and definitions.

FILE NUMBER	LEGAL DESCRIPTION OF POINT(S) OF DIVERSION		CIN	CHM	ACRES IRR.	INCLUDE MULTIPLICATION FACTOR				HOURS PUMPED	PUMP RATE (GPM)	CROP CODE	TYPE OF SYSTEM	TYPE OF ENERGY	WELL DATA	
	QUALIFIERS	SEC TWP RNG				BEGINNING WATER METER READING	ENDING WATER METER READING	METERED QUANTITY OF WATER	UNIT						DEPTH TO WATER	DATE MEASURED
39335-00	2160N 1198W	27-23S- 2W			M 116	962094 ⁰⁰	476883 ⁰⁰	5,478,900	G	NA	800	24/5	I	P	—	
20137051-MF	NC NW	20-23S- 2W	3			Report Under 13641-00						40				

CALENDAR YEAR: 17
 PIN NUMBER: 2596
 Person ID: 31912
 FIELD OFFICE: 1 2 - IRR Staff HV 02
 CO GMD: _____

116 Total acres irrigated.

MERLIN D & KAREN R UNRUH
 913 S SPRING LAKE RD
 HALSTEAD KS 67056

011609

I submit the report as the best information available. I understand that knowingly falsifying the report is a violation of state law.

SIGNATURE: *Merlin D Unruh* DATE: 1-19-18
 CIRCLE ONE: OWNER AGENT **TENANT**

sunruh79@gmail.com
 E-MAIL ADDRESS

TELEPHONE NO. (316) 722-7306
 CIRCLE ONE: **CELL** WORK HOME

2017 IRRIGATION WATER USE REPORT

This is the annual Water Use Report required to be filed for all Vested or Appropriation Rights. **IMPORTANT:** Kansas Law requires this completed report to be filed by March 1. Failure to do so will subject the owner to a civil fine not to exceed \$1,000 per file number. If any point of diversion shown below is permanently inoperable, please circle it. IF YOU DID NOT USE WATER, YOU **MUST** REPORT THE REASON FOR NON-USE TO HELP PROTECT YOUR WATER RIGHT. Information on each point of diversion must be completed. Please begin by reading the attached instructions and definitions.

FILE NUMBER	LEGAL DESCRIPTION OF POINT(S) OF DIVERSION					INCLUDE MULTIPLICATION FACTOR			UNIT	HOURS PUMPED	PUMP RATE (GPM)	CROP CODE	TYPE OF SYSTEM	TYPE OF ENERGY	WELL DATA	
	QUALIFIERS	SEC TWP RNG	CIN	CHM	ACRES IRR.	BEGINNING WATER METER READING	ENDING WATER METER READING	METERED QUANTITY OF WATER							DEPTH TO WATER	DATE MEASURED
33267-00	1334N 3800W	7-24S- 3W	3													
AKA:	34' N OF PREVIOUS POINT OF DIVERSION				NA 130	9.998	123.662	113.664	A		600	2	4	D	11'9"	1-8-18
	4000N 3900W	7-24S- 3W	2		NA 130	22258300	53541100	31282800			600	4	4	D	9'10"	1-8-18
	1334N 3800W	7-24S- 3W	3			Report Under 33267-00										
	34' N OF PREVIOUS POINT OF DIVERSION															

Water Resources Received

JAN 22 2018

KS Dept Of Agriculture

PIN NUMBER 2320 Person ID 38965 FIELD OFFICE 1 1 - IRR Staff HV 02 CO GMD

250 Total acres irrigated.

I report as the best information available. I understand knowingly falsifying the report is a violation of state law.

SIGNATURE: S. Baumann DATE: 1-18-18

E-MAIL ADDRESS: 5167414@gmail.com

E & SHARON L BAUMANN TRUSTS
3W 36TH ST
ON KS 67020 8850

011650

NE NO. (620) 463-7414
ONE: CELL WORK (HOME)

2017 IRRIGATION WATER USE REPORT

This is the annual Water Use Report required to be filed for all Vested or Appropriation Rights. **IMPORTANT:** Kansas Law requires this completed report to be filed by March 1. Failure to do so will subject the owner to a civil fine not to exceed \$1,000 per file number. If any point of diversion shown below is permanently inoperable, please circle it. IF YOU DID NOT USE WATER, YOU **MUST** REPORT THE REASON FOR NON-USE TO HELP PROTECT YOUR WATER RIGHT. Information on each point of diversion must be completed. Please begin by reading the attached instructions and definitions.

FILE NUMBER	LEGAL DESCRIPTION OF POINT(S) OF DIVERSION		CIN	CHM	ACRES IRR.	INCLUDE MULTIPLICATION FACTOR			UNIT	HOURS PUMPED	PUMP RATE (GPM)	CROP CODE	TYPE OF SYSTEM	TYPE OF ENERGY	WELL DATA	
	QUALIFIERS	SEC TWP RNG				BEGINNING WATER METER READING	ENDING WATER METER READING	METERED QUANTITY OF WATER							DEPTH TO WATER	DATE MEASURED
4915-00	3913N 1336W	26-24S- 4W	4	NA	122	733.153	845.454	112.301	A	NA	900	4	4	D	8'9"	
4916-00	4480N 5250W	26-24S- 4W	3	N	122	254.101	374.430	120.329	A	NA	900	2	4	D	8'6"	
33032-00	1320N 1300W	23-24S- 4W	1	N	130	236.399	342.356	105.957	A	NA	800	4	4	D	10'	
33218-00 AKA: REVERTED TO ORIGINAL WELL	3950N 3975W BURRTON	23-24S- 4W	2	N	130	New 0 500 meter	111.693	111.693	A	NA	800	4	4	E	8'0"	
41425-00	3913N 1336W JAN 22 2018	26-24S- 4W	4			Report Under 4915-00										
45931-00 AKA: 228' N OF PREVIOUS POINT OF DIVERSION	2532N 4002W KS DEPT OF AGRICULTURE	26-24S- 4W	7	N	75	764.187	831.117	66.930	A	NA	750	4	4	D	7'8"	

CALENDAR YEAR: 17
 PIN NUMBER: 2321
 Person ID: 39234
 FIELD OFFICE: 1 1 - IRR Staff RN 02
 CO GMD: 579

Total acres irrigated.

GARY & JOHANNA JOHNSON
 704 N BURRTON AVE
 BURRTON KS 67020 8853

011651

I submit the report as the best information available. I understand that knowingly falsifying the report is a violation of state law.

Gary Johnson
 SIGNATURE: _____ DATE: 1-17-18
 CIRCLE ONE: OWNER AGENT TENANT

E-MAIL ADDRESS _____

TELEPHONE NO. (620) 463-7113
 CIRCLE ONE: CELL WORK HOME

2017 IRRIGATION WATER USE REPORT

This is the annual Water Use Report required to be filed for all Vested or Appropriation Rights. **IMPORTANT:** Kansas Law requires this completed report to be filed by March 1. Failure to do so will subject the owner to a civil fine not to exceed \$1,000 per file number. If any point of diversion shown below is permanently inoperable, please circle it. IF YOU DID NOT USE WATER, YOU **MUST** REPORT THE REASON FOR NON-USE TO HELP PROTECT YOUR WATER RIGHT. Information on each point of diversion must be completed. Please begin by reading the attached instructions and definitions.

FILE NUMBER	LEGAL DESCRIPTION OF POINT(S) OF DIVERSION		CIN	CHM	ACRES IRR.	INCLUDE MULTIPLICATION FACTOR			UNIT	HOURS PUMPED	PUMP RATE (GPM)	CROP CODE	TYPE OF SYSTEM	TYPE OF ENERGY	WELL DATA	
	QUALIFIERS	SEC TWP RNG				BEGINNING WATER METER READING	ENDING WATER METER READING	METERED QUANTITY OF WATER							DEPTH TO WATER	DATE MEASURED
42898-00	4420N 3700W	13-22S-7W	4		J	Enrolled in	WRCP									
							WATER RESOURCES RECEIVED									
							JAN 22 2018									
							KS DEPT OF AGRICULTURE									

CALENDAR YEAR: 17
 PIN NUMBER: 4059
 Person ID: 51043
 FIELD OFFICE: 1 1 - IRR Staff RN 02
 CO GMD: _____

_____ Total acres irrigated.

I submit the report as the best information available. I understand that knowingly falsifying the report is a violation of state law.

Dennis E Mckee 1-12-18
 SIGNATURE DATE
 CIRCLE ONE: OWNER AGENT TENANT

_____ E-MAIL ADDRESS

GENE MCKEE
 DENNIS E MCKEE
 6812 N YAGGY RD
 HUTCHINSON KS 67502 9427
 TELEPHONE NO. (620) 206-5427
 CIRCLE ONE: CELL WORK HOME

011670

2017 IRRIGATION WATER USE REPORT

This is the annual Water Use Report required to be filed for all Vested or Appropriation Rights. **IMPORTANT - Kansas Law** requires this completed report to be filed by March 1. Failure to do so will subject the owner to a civil fine not to exceed \$1,000 per file number. If any point of diversion shown below is permanently inoperable, please circle it. IF YOU DID NOT USE WATER, YOU **MUST** REPORT THE REASON FOR NON-USE TO HELP PROTECT YOUR WATER RIGHT. Information on each point of diversion must be completed. Please begin by reading the attached instructions and definitions.

FILE NUMBER	LEGAL DESCRIPTION OF POINT(S) OF DIVERSION		CIN	CHM	ACRES IRR.	INCLUDE MULTIPLICATION FACTOR				HOURS PUMPED	PUMP RATE (GPM)	CROP CODE	TYPE OF SYSTEM	TYPE OF ENERGY	WELL DATA		
	QUALIFIERS	SEC TWP RNG				BEGINNING WATER METER READING	ENDING WATER METER READING	METERED QUANTITY OF WATER	UNIT						DEPTH TO WATER	DATE MEASURED	
33916-00	1340N 60W	28-26S- 2W	1	N	M	65	163312.00	317100.00	153788.00	G	4859	500	4	4	E	8	6/26/16
41261-00	1340N 60W	28-26S- 2W	1				Report Under 33916-00										
46148-00	1340N 60W	28-26S- 2W	1				Report Under 33916-00										

WATER RESOURCES RECEIVED

JAN 22 2018

KS DEPT OF AGRICULTURE

CALENDAR YEAR: 17
 PIN NUMBER: 2283
 Person ID: 51396
 FIELD OFFICE: 11
 CO GMD: IRR Staff SG 02
 Total acres irrigated: 65

I submit the report as the best information available. I understand that knowingly falsifying the report is a violation of state law.

Gregory A. Neville
 SIGNATURE
 CIRCLE ONE: OWNER AGENT TENANT

DATE: 1-18-18

E-MAIL ADDRESS

GREGORY A NEVILLE REVOCABLE TRUST
 21916 W 29TH ST N
 ANDALE KS 67001 9669

011671

TELEPHONE NO. (316) 796-0912
 CIRCLE ONE: CELL WORK HOME

2017 IRRIGATION WATER USE REPORT

This is the annual Water Use Report required to be filed for all Vested or Appropriation Rights. **IMPORTANT:** Kansas Law requires this completed report to be filed by March 1. Failure to do so will subject the owner to a civil fine not to exceed \$1,000 per file number. If any point of diversion shown below is permanently inoperable, please circle it. IF YOU DID NOT USE WATER, YOU **MUST** REPORT THE REASON FOR NON-USE TO HELP PROTECT YOUR WATER RIGHT. Information on each point of diversion must be completed. Please begin by reading the attached instructions and definitions.

FILE NUMBER	LEGAL DESCRIPTION OF POINT(S) OF DIVERSION		CIN	CHM	ACRES IRR.	INCLUDE MULTIPLICATION FACTOR				HOURS PUMPED	PUMP RATE (GPM)	CROP CODE	TYPE OF SYSTEM	TYPE OF ENERGY	WELL DATA	
	QUALIFIERS	SEC TWP RNG				BEGINNING WATER METER READING	ENDING WATER METER READING	METERED QUANTITY OF WATER	U N I T						DEPTH TO WATER	DATE MEASURED
45246-00	1323N 4001W	32-22S- 2W	4	Y	A 130	732374	879339	146.965	A	NA	650 ² / ₄	4	D			

WATER RESOURCES RECEIVED
 JAN 22 2018
 KS DEPT OF AGRICULTURE

CALENDAR YEAR: 17
 PIN NUMBER: 2568
 Person ID: 56875
 FIELD OFFICE: 1 1 - IRR Staff HV 02
 CO GMD: 130

130 Total acres irrigated.

I submit the report as the best information available. I understand that knowingly falsifying the report is a violation of state law.

SIGNATURE: Solomon Unruh
 DATE: 1-19-18
 CIRCLE ONE: OWNER AGENT TENANT

E-MAIL ADDRESS: sunruh79@gmail.com

SOLOMON & LAURA UNRUH
 913 S SPRING LAKE RD
 HALSTEAD KS 67056 9221

011698

TELEPHONE NO. 316, 972-9306
 CIRCLE ONE: CELL WORK HOME

2017 IRRIGATION WATER USE REPORT

This is the annual Water Use Report required to be filed for all Vested or Appropriation Rights. **IMPORTANT:** Kansas Law requires this completed report to be filed by March 1. Failure to do so will subject the owner to a civil fine not to exceed \$1,000 per file number. If any point of diversion shown below is permanently inoperable, please circle it. IF YOU DID NOT USE WATER, YOU **MUST** REPORT THE REASON FOR NON-USE TO HELP PROTECT YOUR WATER RIGHT. Information on each point of diversion must be completed. Please begin by reading the attached instructions and definitions.

FILE NUMBER	LEGAL DESCRIPTION OF POINT(S) OF DIVERSION		CIN	CHM	ACRES IRR.	INCLUDE MULTIPLICATION FACTOR				HOURS PUMPED	PUMP RATE (GPM)	CROP CODE	TYPE OF SYSTEM	TYPE OF ENERGY	WELL DATA		
	QUALIFIERS	SEC TWP RNG				BEGINNING WATER METER READING	ENDING WATER METER READING	METERED QUANTITY OF WATER	UNIT						DEPTH TO WATER	DATE MEASURED	
44110-00	3875N 3576W	19-23S- 3W	3	Y	M	86	378338000	411221000	32883000	G	861	700	2	3	E/D	10'6"	1-17-18
45629-00 AKA: GEO CTR	3730N 5241W	20-23S- 3W	2	Y	A	125	303.131	431,383	128.252	A	1055	800	2	3	E		
45629-00 AKA: BATT 1 OF 2 WELLS	4000N 5235W	20-23S- 3W	3		C											12'2"	1-17-18
45629-00 AKA: BATT 1 OF 2 WELLS	3461N 5247W	20-23S- 3W	4		C											13'0"	1-17-18
WATER RESOURCES RECEIVED																	
JAN 22 2018																	
KS DEPT OF AGRICULTURE																	

CALENDAR YEAR: 17
 PIN NUMBER: 2353
 Person ID: 57345
 FIELD OFFICE: 1 1 - IRR Staff HV 02
 CO GMD: 211

Total acres irrigated.

MARC A BOESE
 218 S WHEATSTATE RD
 BURRTON KS 67020

011714

I submit the report as the best information available. I understand that knowingly falsifying the report is a violation of state law.

TELEPHONE NO. (620) 669-7413
 CIRCLE ONE: CELL WORK HOME

SIGNATURE: Marc A. Boese DATE: 1-18-17
 CIRCLE ONE: OWNER AGENT TENANT

E-MAIL ADDRESS

2017 IRRIGATION WATER USE REPORT

This is the annual Water Use Report required to be filed for all Vested or Appropriation Rights. **IMPORTANT:** Kansas Law requires this completed report to be filed by March 1. Failure to do so will subject the owner to a civil fine not to exceed \$1,000 per file number. If any point of diversion shown below is permanently inoperable, please circle it. IF YOU DID NOT USE WATER, YOU **MUST** REPORT THE REASON FOR NON-USE TO HELP PROTECT YOUR WATER RIGHT. Information on each point of diversion must be completed. Please begin by reading the attached instructions and definitions.

FILE NUMBER	LEGAL DESCRIPTION OF POINT(S) OF DIVERSION		CIN	CHM	ACRES IRR.	INCLUDE MULTIPLICATION FACTOR			UNIT	HOURS PUMPED	PUMP RATE (GPM)	CROP CODE	TYPE OF SYSTEM	TYPE OF ENERGY	WELL DATA	
	QUALIFIERS	SEC TWP RNG				BEGINNING WATER METER READING	ENDING WATER METER READING	METERED QUANTITY OF WATER							DEPTH TO WATER	DATE MEASURED
30808-00	3960N 4590W	4-23S- 6W	2	NM	26	27385000	32885300	5500300	G	250		4	4	E	9'6"	1-18-18
	Water Resources Received															
	JAN 22 2018															
	KS Dept Of Agriculture															

CALENDAR YEAR: 17
 PIN NUMBER: 4051
 Person ID: 58699
 FIELD OFFICE: 1 1 - IRR Staff RN 02
 CO GMD:

26 Total acres irrigated.

STANLEY E BROWN TRUST
 49 WILLOWBROOK ST UNIT A
 HUTCHINSON KS 67502 8903

011727

I submit the report as the best information available. I understand that knowingly falsifying the report is a violation of state law.

SIGNATURE: [Signature] DATE: 1-18-18
 CIRCLE ONE: OWNER AGENT **TENANT**

E-MAIL ADDRESS: aandjtheis@msn.com

TELEPHONE NO. (620) 727-6655
 CIRCLE ONE: **CELL** WORK HOME

2017 IRRIGATION WATER USE REPORT

This is the annual Water Use Report required to be filed for all Vested or Appropriation Rights. **IMPORTANT:** Kansas Law requires this completed report to be filed by March 1. Failure to do so will subject the owner to a civil fine not to exceed \$1,000 per file number. If any point of diversion shown below is permanently inoperable, please circle it. IF YOU DID NOT USE WATER, YOU **MUST** REPORT THE REASON FOR NON-USE TO HELP PROTECT YOUR WATER RIGHT. Information on each point of diversion must be completed. Please begin by reading the attached instructions and definitions.

FILE NUMBER	LEGAL DESCRIPTION OF POINT(S) OF DIVERSION				ACRES IRR.	INCLUDE MULTIPLICATION FACTOR				HOURS PUMPED	PUMP RATE (GPM)	CROP CODE	TYPE OF SYSTEM	TYPE OF ENERGY	WELL DATA	
	QUALIFIERS	SEC TWP RNG	CIN	CHM		BEGINNING WATER METER READING	ENDING WATER METER READING	METERED QUANTITY OF WATER	UNIT						DEPTH TO WATER	DATE MEASURED
26140-00	2750N 3300W	12-26S- 3W	1		A 81	516.222	605.407	89.19				2	4	E		

WATER RESOURCES RECEIVED

JAN 22 2018

KS DEPT OF AGRICULTURE


CALENDAR YEAR: 17
 PIN NUMBER: 2286
 Person ID: 59988
 FIELD OFFICE: 1 1 - IRR Staff SG 02
 CO GMD:

81 Total acres irrigated.

KMAC FARMS LLC
 5021 TENPOINT
 ANDALE KS 67001

011742

I submit the report as the best information available. I understand that knowingly falsifying the report is a violation of state law.


 SIGNATURE
 DATE: 1/16/18

statemartin2205@gmail.com
 E-MAIL ADDRESS

TELEPHONE NO. (316) 641-4868
 CIRCLE ONE: CELL WORK HOME

2017 IRRIGATION WATER USE REPORT

This is the annual Water Use Report required to be filed for all Vested or Appropriation Rights. **IMPORTANT:** Kansas Law requires this completed report to be filed by March 1. Failure to do so will subject the owner to a civil fine not to exceed \$1,000 per file number. If any point of diversion shown below is permanently inoperable, please circle it. IF YOU DID NOT USE WATER, YOU **MUST** REPORT THE REASON FOR NON-USE TO HELP PROTECT YOUR WATER RIGHT. Information on each point of diversion must be completed. Please begin by reading the attached instructions and definitions.

FILE NUMBER	LEGAL DESCRIPTION OF POINT(S) OF DIVERSION		CIN	CHM	ACRES IRR.	INCLUDE MULTIPLICATION FACTOR			UNIT	HOURS PUMPED	PUMP RATE (GPM)	CROP CODE	TYPE OF SYSTEM	TYPE OF ENERGY	WELL DATA	
	QUALIFIERS	SEC TWP RNG				BEGINNING WATER METER READING	ENDING WATER METER READING	METERED QUANTITY OF WATER							DEPTH TO WATER	DATE MEASURED
47611-00 AKA: GEO CTR	3926N 2779W	11-22S- 3W	6	Y	A 65	346.002	212.651	66.589	A		600	4	4	E		
47611-00 AKA: BATT 1 OF 2 WELLS	3626N 2574W	11-22S- 3W	4		C								37'			1/10/17
47611-00 AKA: BATT 1 OF 2 WELLS	3926N 2984W	11-22S- 3W	5		C								35'			1/10/17
48765-00 AKA: GEO CTR	3960N 1630W	9-22S- 2W	1	Y	M 80	58,987,200	9,051,800	32,004,600	G		700	2	4	E		
48765-00 AKA: BATT 1 OF 4 WELLS	3960N 1340W	9-22S- 2W	2		C										43'	1/10/17
48765-00 AKA: BATT 1 OF 4 WELLS	3960N 1920W	9-22S- 2W	3		C										49'	1/10/17
48765-00 AKA: BATT 1 OF 4 WELLS	4250N 1630W	9-22S- 2W	4		C											
48765-00 AKA: BATT 1 OF 4 WELLS	3670N 1630W	9-22S- 2W	5		C											

WATER RESOURCES RECEIVED

JAN 22 2018

KS DEPT OF AGRICULTURE

CALENDAR YEAR: 17
 PIN NUMBER: 2821
 Person ID: 61303
 FIELD OFFICE: 1 1 - IRR Staff HV 02
 CO GMD: 145

145 Total acres irrigated.

JOSH & EMILY REGIER
 1742 ARAPAHO RD
 MOUNDRIDGE KS 67107

011750

I submit the report as the best information available. I understand that knowingly falsifying the report is a violation of state law.

[Signature] 1/10/17
 SIGNATURE DATE
 CIRCLE ONE: OWNER AGENT TENANT

joshregier@ksaero.com
 E-MAIL ADDRESS

TELEPHONE NO. (620) 345-7499
 CIRCLE ONE: CELL WORK HOME

2017 IRRIGATION WATER USE REPORT

This is the annual Water Use Report required to be filed for all Vested or Appropriation Rights. **IMPORTANT:** Kansas Law requires this completed report to be filed by March 1. Failure to do so will subject the owner to a civil fine not to exceed \$1,000 per file number. If any point of diversion shown below is permanently inoperable, please circle it. IF YOU DID NOT USE WATER, YOU **MUST** REPORT THE REASON FOR NON-USE TO HELP PROTECT YOUR WATER RIGHT. Information on each point of diversion must be completed. Please begin by reading the attached instructions and definitions.

FILE NUMBER	LEGAL DESCRIPTION OF POINT(S) OF DIVERSION		CIN	CHM	ACRES IRR.	INCLUDE MULTIPLICATION FACTOR				HOURS PUMPED	PUMP RATE (GPM)	CROP CODE	TYPE OF SYSTEM	TYPE OF ENERGY	WELL DATA	
	QUALIFIERS	SEC TWP RNG				BEGINNING WATER METER READING	ENDING WATER METER READING	METERED QUANTITY OF WATER	UNIT						DEPTH TO WATER	DATE MEASURED
32163-00	3830N 1240W	31-24S- 3W	2	N	A	131.8	663.8	505.9	157.9	A		4	4	E	12'6"	4/5/18
41173-00	1320N 1320W	4-24S- 3W	2	N	A	130	378.7	267.2	111.5	A		4	4	D	7'10"	5/5/18
41314-00	3830N 1240W	31-24S- 3W	2				Report Under	32163-00								
47724-00	3830N 1240W	31-24S- 3W	2				Report Under	32163-00								

WATER RESOURCES RECEIVED
JAN 22 2018
 KS DEPT OF AGRICULTURE

CALENDAR YEAR: 17
 PIN NUMBER: 2336
 Person ID: 61646
 FIELD OFFICE: 1 1 - IRR Staff HV 02
 CO GMD: 261.8

261.8 Total acres irrigated.

TY D & VIRGINIA G MILLER
 19524 SW 84TH ST
 BURRTON KS 67020 9254

011757

I submit the report as the best information available. I understand that knowingly falsifying the report is a violation of state law.

Ty Miller 12/5/18
 SIGNATURE DATE
 CIRCLE ONE: OWNER AGENT TENANT

E-MAIL ADDRESS

TELEPHONE NO. (316) 772-6754
 CIRCLE ONE: CELL WORK HOME

FOR NON-USE TO HELP PROTECT YOUR WATER RIGHT. Information on each point of diversion must be completed. Please begin by reading the attached instructions and definitions.

FILE NUMBER	LEGAL DESCRIPTION OF POINT(S) OF DIVERSION		CIN	CHM	ACRES IRR.	INCLUDE MULTIPLICATION FACTOR			UNIT	HOURS PUMPED	PUMP RATE (GPM)	CROP CODE	TYPE OF SYSTEM	TYPE OF ENERGY	WELL DATA	
	QUALIFIERS	SEC TWP RNG				BEGINNING WATER METER READING	ENDING WATER METER READING	METERED QUANTITY OF WATER							DEPTH TO WATER	DATE MEASURED
46598-00	3935N 1344W	33-24S- 4W	7	Y A	112.5	716.034	872.800	156.766	A	1040	900	2	4	E	13'4"	1-8-18
47898-00	4800N 3200W	14-24S- 5W	2!	Y M	132	179,763.477.6	238,701,802	58,938,324	G	0	732	16	2	E	16'7 1/2"	1-8-18
48025-00 AKA: 10' S & 750' E OF PREVIOUS PT OF DIVERSION	2620N 600W	14-24S- 5W	4!	Y A	66	60.583	60.583	62.231	A	470	800	4	4	E	12'2"	1-8-18
49643-00	41N 4000W	17-24S- 4W	2	Y M	66	0	35,246,800	35,246,800	G	939	625	4	4	E	5'11 1/4"	1-8-18
no hour meter																
<p>The meter on file # 48025 was at 257.600 at year end 2016 - but 1.648 was added to this meter before it was sent in for repair</p>																
WATER RESOURCES RECEIVED																
JAN 22 2018																

CALENDAR YEAR: 17
 PIN NUMBER: 4501
 Person ID: 61840
 FIELD OFFICE: 11 - IRR Staff RN 02
 DEPT OF AGRICULTURE
 376.5 Total acres irrigated.

I submit the report as the best information available. I understand that knowingly falsifying the report is a violation of state law.

SIGNATURE: S. Miller
 DATE: 1-8-18
 CIRCLE ONE: OWNER AGENT TENANT

E-MAIL ADDRESS: Custom.mills@plantpioneer.com

SAM & MARJORIE MILLER
 5203 E TRAILS WEST RD
 HAVEN KS 67543 8105

011759

TELEPHONE NO. (620) 727-6400
 CIRCLE ONE: CELL WORK HOME

2017 IRRIGATION WATER USE REPORT

This is the annual Water Use Report required to be filed for all Vested or Appropriation Rights. **IMPORTANT:** Kansas Law requires this completed report to be filed by March 1. Failure to do so will subject the owner to a civil fine not to exceed \$1,000 per file number. If any point of diversion shown below is permanently inoperable, please circle it. IF YOU DID NOT USE WATER, YOU **MUST** REPORT THE REASON FOR NON-USE TO HELP PROTECT YOUR WATER RIGHT. Information on each point of diversion must be completed. Please begin by reading the attached instructions and definitions.

FILE NUMBER	LEGAL DESCRIPTION OF POINT(S) OF DIVERSION		CIN	CHM	ACRES IRR.	INCLUDE MULTIPLICATION FACTOR			UNIT	HOURS PUMPED	PUMP RATE (GPM)	CROP CODE	TYPE OF SYSTEM	TYPE OF ENERGY	WELL DATA	
	QUALIFIERS	SEC TWP RNG				BEGINNING WATER METER READING	ENDING WATER METER READING	METERED QUANTITY OF WATER							DEPTH TO WATER	DATE MEASURED
47922-00 AKA: GEO CTR	2440N 1360W	34-25S- 7W	4	Y	A 105	342.432	448.453	106.021	A		300	4	4	E		
47922-00 AKA: BATT 1 OF 4 WELLS	2640N 1560W	34-25S- 7W	5		C											
47922-00 AKA: BATT 1 OF 4 WELLS	2640N 1160W	34-25S- 7W	6		C											
47922-00 AKA: BATT 1 OF 4 WELLS	2240N 1560W	34-25S- 7W	7		C											
47922-00 AKA: BATT 1 OF 4 WELLS	2240N 1160W	34-25S- 7W	8		C											
48274-00 AKA: GEO CTR	250N 550W	27-24S- 8W	2	Y	A 130	381.869	568.031	186.162	A		750	4	4	0		
48274-00 AKA: BATT 1 OF 3 WELLS	250N 550W	27-24S- 8W	3		C											
48274-00 AKA: BATT 1 OF 3 WELLS	75N 790W	27-24S- 8W	4		C											

CALENDAR YEAR: 17
 PIN NUMBER: 4946
 Person ID: 61887
 FIELD OFFICE: 2 1 - IRR Staff RN 02
 CO GMD: 235

235 Total acres irrigated.

DAVID KREHBIEL
 12508 W PARALLEL RD
 PRETTY PRAIRIE KS 67570

011760

I submit the report as the best information available. I understand that knowingly falsifying the report is a violation of state law.

David Krehbiel 1/15/18
 SIGNATURE DATE
 CIRCLE ONE: OWNER AGENT **TENANT**

dkrehbiel@ks.gov
 E-MAIL ADDRESS

TELEPHONE NO. (620) 546-3623
 CIRCLE ONE: **CELL** WORK HOME

2017 IRRIGATION WATER USE REPORT

This is the annual Water Use Report required to be filed for all Vested or Appropriation Rights. **IMPORTANT:** Kansas Law requires this completed report to be filed by March 1. Failure to do so will subject the owner to a civil fine not to exceed \$1,000 per file number. If any point of diversion shown below is permanently inoperable, please circle it. IF YOU DID NOT USE WATER, YOU **MUST** REPORT THE REASON FOR NON-USE TO HELP PROTECT YOUR WATER RIGHT. Information on each point of diversion must be completed. Please begin by reading the attached instructions and definitions.

FILE NUMBER	LEGAL DESCRIPTION OF POINT(S) OF DIVERSION		CIN	CHM	ACRES IRR.	INCLUDE MULTIPLICATION FACTOR				HOURS PUMPED	PUMP RATE (GPM)	CROP CODE	TYPE OF SYSTEM	TYPE OF ENERGY	WELL DATA	
	QUALIFIERS	SEC TWP RNG				BEGINNING WATER METER READING	ENDING WATER METER READING	METERED QUANTITY OF WATER	UNIT						DEPTH TO WATER	DATE MEASURED
29260-00	5220N 3950W	35-18S- 4W	3	N	X 130	000	095	95	A			2	3	D	112	
						New Meter										

WATER RESOURCES RECEIVED

JAN 22 2018

KS DEPT OF AGRICULTURE

CALENDAR YEAR: 17
 PIN NUMBER: 3261
 Person ID: 62012
 FIELD OFFICE: 1 1 - IRR Stock MP 02
 CO GMD: 130

130 Total acres irrigated.

DARREL L & JOYCE A HART JT
 7609 W MEADOW KNOLL CIRCLE
 WICHITA KS 67205 1640

011762

I submit the report as the best information available. I understand that knowingly falsifying the report is a violation of state law.

Dale & Swanson 1-17-18

SIGNATURE: _____ DATE: _____
 CIRCLE ONE: OWNER AGENT **TENANT**

E-MAIL ADDRESS _____

TELEPHONE NO. 620 , 242-9022
 CIRCLE ONE: **CELL** WORK ~~HOME~~

This is the annual Water Use Report required to be filed for all vested or Appropriation Rights. **IMPORTANT:** Kansas Law requires this completed report to be filed by March 1. Failure to do so will subject the owner to a civil fine not to exceed \$1,000 per file number. If any point of diversion shown below is permanently inoperable, please circle it. IF YOU DID NOT USE WATER, YOU **MUST** REPORT THE REASON FOR NON-USE TO HELP PROTECT YOUR WATER RIGHT. Information on each point of diversion must be completed. Please begin by reading the attached instructions and definitions.

FILE NUMBER	LEGAL DESCRIPTION OF POINT(S) OF DIVERSION		CIN	CHM	ACRES IRR.	INCLUDE MULTIPLICATION FACTOR			UNIT	HOURS PUMPED	PUMP RATE (GPM)	CROP CODE	TYPE OF SYSTEM	TYPE OF ENERGY	WELL DATA		
	QUALIFIERS	SEC TWP RNG				BEGINNING WATER METER READING	ENDING WATER METER READING	METERED QUANTITY OF WATER							DEPTH TO WATER	DATE MEASURED	
48417-00	1356N 5176W	35-23S- 4W	3	N	M	80	187,605 ⁰	338,903 ⁰	33,890,300	G	N/A	N/A	15	4	E	-	-

Water Resources
Received
JAN 22 2018
KS Dept Of Agriculture

CALENDAR YEAR: 17
 PIN NUMBER: 2338
 Person ID: 62963
 FIELD OFFICE: 1 1 - IRR Staff RN 02
 CO GMD: 80

80 Total acres irrigated.

I submit the report as the best information available. I understand that knowingly falsifying the report is a violation of state law.

Mary S. McCurry 1-15-18
 SIGNATURE DATE
 CIRCLE ONE: OWNER AGENT TENANT

mccurryanqus@outlook.com
 E-MAIL ADDRESS

ANDREW J & MARY S MCCURRY TRUST
 11913 E ILLINOIS AVE
 BURRTON KS 67020

011768

TELEPHONE NO. (316) 708-0736
 CIRCLE ONE: CELL WORK HOME

2017 IRRIGATION WATER USE REPORT

This is the annual Water Use Report required to be filed for all Vested or Appropriation Rights. **IMPORTANT:** Kansas Law requires this completed report to be filed by March 1. Failure to do so will subject the owner to a civil fine not to exceed \$1,000 per file number. If any point of diversion shown below is permanently inoperable, please circle it. IF YOU DID NOT USE WATER, YOU MUST REPORT THE REASON FOR NON-USE TO HELP PROTECT YOUR WATER RIGHTS. Information on each point of diversion must be completed. Please begin by reading the attached instructions and definitions.

FILE NUMBER	LEGAL DESCRIPTION OF POINT(S) OF DIVERSION				ACRES IRR.	INCLUDE MULTIPLICATION FACTOR				UNIT	HOURS PUMPED	PUMP RATE (GPM)	CROP CODE	TYPE OF SYSTEM	TYPE OF ENERGY	WELL DATA	
	QUALIFIERS	SEC TWP RNG	CIN	CHM		BEGINNING WATER METER READING	ENDING WATER METER READING	METERED QUANTITY OF WATER	DEPTH TO WATER							DATE MEASURED	
30425-00	1320N 1340W AKA: 20' W OF PREVIOUS POINT OF DIVERSION	8-24S- 3W	7		A 130	360.5	491.9	131.4	A			2	4	E	10'	4/5/18	
30425-00	3939N 1339W AKA: 15' S & 26' W ORIG WELL	17-24S- 3W	5		G 130	84130	84176	40	IC	1084	1015	2	4	E	10'	4/5/18	
42439-00	5202N 5186W	16-24S- 3W	4		A 130	7.8	123.2	115.4	A			4	4	E	7'	4/5/18	
43090-00	3926N 3972W	17-24S- 3W	2		A 130	122.8	242.6	119.8	A			17	4	E	9'2"	4/5/18	
	CHANGES AS PER FO METER BROKEN SAW 11/5/2018																

WATER RESOURCES
RECEIVED

JAN 22 2018

KS DEPT OF AGRICULTURE

CALENDAR YEAR: 17
 PIN NUMBER: 9751
 Person ID: 63295
 FIELD OFFICE: 1 1 - IRR Staff HV 02
 CO GMD: 520 Total acres irrigated.

I submit the report as the best information available. I understand that knowingly falsifying the report is a violation of state law.
 Signature: Julie Hamilton
 DATE: 12/5/18
 CIRCLE ONE: OWNER AGENT TENANT

E-MAIL ADDRESS

BOYLE RANCH 1886 LLC
 JULIE HAMILTON
 14820 BELLBROOK DR
 DALLAS TX 75254 7647
 TELEPHONE NO. (316) 772-6754
 CIRCLE ONE: CELL WORK HOME

011771

2017 IRRIGATION WATER USE REPORT

This is the annual ~~Water Use Report~~ required to be filed for all Nested or Appropriation Rights. ~~IMPORTANT: Kansas law~~ requires this completed report to be filed by March 1. Failure to do so will subject the owner to a civil fine not to exceed \$1,000 per file number. If any point of diversion shown below is permanently inoperable, please circle it. IF YOU DID NOT USE WATER, YOU **MUST** REPORT THE REASON FOR NON-USE TO HELP PROTECT YOUR WATER RIGHT. Information on each point of diversion must be completed. Please begin by reading the attached instructions and definitions.

FILE NUMBER	LEGAL DESCRIPTION OF POINT(S) OF DIVERSION		CIN	CHM	ACRES IRR.	INCLUDE MULTIPLICATION FACTOR				HOURS PUMPED	PUMP RATE (GPM)	CROP CODE	TYPE OF SYSTEM	TYPE OF ENERGY	WELL DATA				
	QUALIFIERS	SEC TWP RNG				BEGINNING WATER METER READING	ENDING WATER METER READING	METERED QUANTITY OF WATER	UNIT						DEPTH TO WATER	DATE MEASURED			
5209-00 AKA: GEO CTR -	2637N 310W	29-24S- 3W	9*		W D	}	STATE WATER RIGHTS CONSERVATION PROGRAM												
5209-00 AKA: OLDWUSE - - BATT 1 OF 2 WELLS	2645N 200W	29-24S- 3W	1*		W D														
5209-00 AKA: BATT 1 OF 2 WELLS	2630N 420W	29-24S- 3W	7*		W D														
40087-00 AKA: GEO CTR	2637N 310W	29-24S- 3W	9*					Report Under	5209-00										
40087-00 AKA: BATT 1 OF 2 WELLS	2645N 200W	29-24S- 3W	1*					Report Under	5209-00										
40087-00 AKA: BATT 1 OF 2 WELLS	2630N 420W	29-24S- 3W	7*					Report Under	5209-00										

WATER RESOURCES
RECEIVED

JAN 22 2018

KS DEPT OF AGRICULTURE

CALENDAR YEAR: 17
 PERSON NUMBER: 2345
 FIELD OFFICE ID: 04379
 CO. GND: IRR Staff HV 02
 Total acres irrigated: _____

GERALD D & LESLIE J CAMPBELL
 PO BOX 556
 BURRTON KS 67020
011780

submit the report as the best information available. I understand that knowingly falsifying the report is a violation of state law.
 SIGNATURE: _____ DATE: 1-12-2018
 CIRCLE ONE: OWNER AGENT TENANT
 E-MAIL ADDRESS: _____

CIRCLE ONE: CELL WORK HOME

2017 IRRIGATION WATER USE REPORT

This is the annual Water Use Report required to be filed for all Vested or Appropriation Rights. **IMPORTANT:** Kansas Law requires this completed report to be filed by March 1. Failure to do so will subject the owner to a civil fine not to exceed \$1,000 per file number. If any point of diversion shown below is permanently inoperable, please circle it. IF YOU DID NOT USE WATER, YOU **MUST** REPORT THE REASON FOR NON-USE TO HELP PROTECT YOUR WATER RIGHT. Information on each point of diversion must be completed. Please begin by reading the attached instructions and definitions.

FILE NUMBER	LEGAL DESCRIPTION OF POINT(S) OF DIVERSION		CIN	CHM	ACRES IRR.	INCLUDE MULTIPLICATION FACTOR				HOURS PUMPED	PUMP RATE (GPM)	CROP CODE	TYPE OF SYSTEM	TYPE OF ENERGY	WELL DATA		
	QUALIFIERS	SEC TWP RNG				BEGINNING WATER METER READING	ENDING WATER METER READING	METERED QUANTITY OF WATER	UNIT						DEPTH TO WATER	DATE MEASURED	
4604-00	NE NW NW	32-23S- 4W	1		3												

WATER RESOURCES RECEIVED

JAN 22 2018

KS DEPT OF AGRICULTURE

CALENDAR YEAR: 17
 P/N NUMBER: 2341
 Person ID: 65148
 FIELD OFFICE: 1 1 - IRR Staff RN 02
 CO GMD: _____

0 Total acres irrigated.

DAVID MUNDEN
 9512 E STROUD RD
 BURRTON KS 67020

011791

I submit the report as the best information available. I understand that knowingly falsifying the report is a violation of state law.

David Munden 1-15-18

SIGNATURE: _____ DATE: _____
 CIRCLE ONE: OWNER AGENT TENANT

E-MAIL ADDRESS _____

TELEPHONE NO. () _____
 CIRCLE ONE: CELL WORK HOME

This is the annual water Use Report required to be filed for all Vested or Appropriation Rights. **IMPORTANT:** Kansas Law requires this completed report to be filed by March 1. Failure to do so will subject the owner to a civil fine not to exceed \$1,000 per file number. If any point of diversion shown below is permanently inoperable, please circle it. IF YOU DID NOT USE WATER, YOU **MUST** REPORT THE REASON FOR NON-USE TO HELP PROTECT YOUR WATER RIGHT. Information on each point of diversion must be completed. Please begin by reading the attached instructions and definitions.

FILE NUMBER	LEGAL DESCRIPTION OF POINT(S) OF DIVERSION		CIN	CHM	ACRES IRR.	INCLUDE MULTIPLICATION FACTOR				HOURS PUMPED	PUMP RATE (GPM)	CROP CODE	TYPE OF SYSTEM	TYPE OF ENERGY	WELL DATA	
	QUALIFIERS	SEC TWP RNG				BEGINNING WATER METER READING	ENDING WATER METER READING	METERED QUANTITY OF WATER	UNIT						DEPTH TO WATER	DATE MEASURED
31654-00	324N 3524W AKA: 176'S & 71'E CHG WELL	9-23S-3W	3		<i>E</i>										48.0	12-30 2017

Water Resources Received

JAN 24 2018

KS Dept Of Agriculture

did not use all yr. — Health reasons (waiting on back surgery) Larry Smith

eguns beds agent came + recorded meter reading + looked at well

CALENDAR YEAR 17
 PIN NUMBER 2329
 Person ID 39938
 FIELD OFFICE 1 1 - IRR Staff HV 02
 CO GMD

NA Total acres irrigated.

LARRY G & RUTH A SMITH
 21124 NW 12TH ST
 BURRTON KS 67020 9032

011845

I submit the report as the best information available. I understand that knowingly falsifying the report is a violation of state law.

Larry G Smith 1-20-2018

SIGNATURE DATE
 CIRCLE ONE: OWNER AGENT TENANT

E-MAIL ADDRESS

TELEPHONE NO. (620) 463-7533
 CIRCLE ONE: CELL WORK HOME

acres from past year

2017 IRRIGATION WATER USE REPORT

This is the annual Water Use Report required to be filed for all Vested or Appropriation Rights. **IMPORTANT:** Kansas Law requires this completed report to be filed by March 1. Failure to do so will subject the owner to a civil fine not to exceed \$1,000 per file number. If any point of diversion shown below is permanently inoperable, please circle it. IF YOU DID NOT USE WATER, YOU **MUST** REPORT THE REASON FOR NON-USE TO HELP PROTECT YOUR WATER RIGHT. Information on each point of diversion must be completed. Please begin by reading the attached instructions and definitions.

FILE NUMBER	LEGAL DESCRIPTION OF POINT(S) OF DIVERSION		CIN	CHM	ACRES IRR.	INCLUDE MULTIPLICATION FACTOR			UNIT	HOURS PUMPED	PUMP RATE (GPM)	CROP CODE	TYPE OF SYSTEM	TYPE OF ENERGY	WELL DATA	
	QUALIFIERS	SEC TWP RNG				BEGINNING WATER METER READING	ENDING WATER METER READING	METERED QUANTITY OF WATER							DEPTH TO WATER	DATE MEASURED
44424-00	4365N 511W AKA: GEO CTR	16-22S- 7W	4!	C	C											
44424-00	4134N 754W AKA: BATT 1 OF 2 WELLS	16-22S- 7W WELL A	2	M	4	00000000	2860570	2860576			11	5	1	10'6"		
44424-00	4577N 267W AKA: BATT 1 OF 2 WELLS	16-22S- 7W WELL B	3	M	8	71006300	7582860	4 815 560			11	5	1	9'		
44425-00	4365N 511W AKA: GEO CTR	16-22S- 7W	4!			Report Under	44424-00									
44425-00	4134N 754W AKA: BATT 1 OF 2 WELLS	16-22S- 7W WELL A	2			Report Under	44424-00									
44425-00	4577N 267W AKA: BATT 1 OF 2 WELLS	16-22S- 7W WELL B	3			Report Under	44424-00									
										Water Resources Received						
										JAN 24 2018						
										KS Dept Of Agriculture						

CALENDAR YEAR: 17
 PIN NUMBER: 3983
 Person ID: 55142
 FIELD OFFICE: 1 1 - IRR Staff RN 02
 CO GMD:

Total acres irrigated.

USD 309 NICKERSON SOUTH HUTCHINSON
 4501 W 4TH AVE
 HUTCHINSON KS 67501 9131 **011854**

I submit the report as the best information available. I understand that knowingly falsifying the report is a violation of state law.
[Signature]
 SIGNATURE: _____
 DATE: 1-19-18

dochs@usd309ks.org
 E-MAIL ADDRESS

TELEPHONE NO. (620) 422-3205
 CIRCLE ONE: CELL WORK HOME

2017 IRRIGATION WATER USE REPORT

This is the annual Water Use Report required to be filed for all Vested or Appropriation Rights. **IMPORTANT:** Kansas Law requires this completed report to be filed by March 1. Failure to do so will subject the owner to a civil fine not to exceed \$1,000 per file number. If any point of diversion shown below is permanently inoperable, please circle it. IF YOU DID NOT USE WATER, YOU **MUST** REPORT THE REASON FOR NON-USE TO HELP PROTECT YOUR WATER RIGHT. Information on each point of diversion must be completed. Please begin by reading the attached instructions and definitions.

FILE NUMBER	LEGAL DESCRIPTION OF POINT(S) OF DIVERSION		CIN	CHM	ACRES IRR.	INCLUDE MULTIPLICATION FACTOR				UNIT	HOURS PUMPED	PUMP RATE (GPM)	CROP CODE	TYPE OF SYSTEM	TYPE OF ENERGY	WELL DATA	
	QUALIFIERS	SEC TWP RNG				BEGINNING WATER METER READING	ENDING WATER METER READING	METERED QUANTITY OF WATER	DEPTH TO WATER							DATE MEASURED	
41538-00 AKA: GEO CTR	4363N 4224W	21-24S- 5W	5	N	80	90.5	171.5	81	A			2	4	E			
41538-00 AKA: BATT 1 OF 2 WELLS	4417N 4421W	21-24S- 5W	2		C										28	12-20-17	
41538-00 AKA: BATT 1 OF 2 WELLS	4308N 4026W	21-24S- 5W	4		C										28	12-20-17	
42700-00 AKA: GEO CTR	5257N 3143W	19-24S- 5W	19	N	120	31836200	70360000	38523800	G			4	4	E			
42700-00 AKA: BATT 1 OF 3 WELLS	5216N 3437W	19-24S- 5W	2		C		WATER RESOURCES RECEIVED								37		
42700-00 AKA: BATT 1 OF 3 WELLS	5278N 3138W	19-24S- 5W	3		I		JAN 24 2018								37		
42700-00 AKA: BATT 1 OF 3 WELLS	5278N 2853W	19-24S- 5W	20		I		KS DEPT OF AGRICULTURE								37		
46315-00 AKA: GEO CTR	4352N 1090W	19-24S- 5W	9		M 80	98460100	23094700	24634600	G	5		4	4	E			

CALENDAR YEAR: 17
 PIN NUMBER: 4016
 Person ID: 56801
 FIELD OFFICE: 1 1 - IRR Staff RN 02
 CO GMD: 290

Total acres irrigated.

VERNON H & ARLENE K BONTRAGER TRUSTS
 VERNON & ARLENE BONTRAGER
 8705 S SANDCREEK RD
 HUTCHINSON KS 67501
 TELEPHONE NO. (620) 960-1103
 CIRCLE ONE: CELL WORK HOME

I submit the report as the best information available. I understand that knowingly falsifying the report is a violation of state law.

Vernon Bontrager 1-5-18
 SIGNATURE DATE

CIRCLE ONE: OWNER AGENT TENANT

E-MAIL ADDRESS

2017 IRRIGATION WATER USE REPORT

This is the annual Water Use Report required to be filed for all Vested or Appropriation Rights. **IMPORTANT:** Kansas Law requires this completed report to be filed by March 1. Failure to do so will subject the owner to a civil fine not to exceed \$1,000 per file number. If any point of diversion shown below is permanently inoperable, please circle it. IF YOU DID NOT USE WATER, YOU **MUST** REPORT THE REASON FOR NON-USE TO HELP PROTECT YOUR WATER RIGHT. Information on each point of diversion must be completed. Please begin by reading the attached instructions and definitions.

FILE NUMBER	LEGAL DESCRIPTION OF POINT(S) OF DIVERSION		CIN	CHM	ACRES IRR.	INCLUDE MULTIPLICATION FACTOR				HOURS PUMPED	PUMP RATE (GPM)	CROP CODE	TYPE OF SYSTEM	TYPE OF ENERGY	WELL DATA	
	QUALIFIERS	SEC TWP RNG				BEGINNING WATER METER READING	ENDING WATER METER READING	METERED QUANTITY OF WATER	U N I T						DEPTH TO WATER	DATE MEASURED
46315-00 AKA: BATT 1 OF 4 WELLS	4550N 903W	19-24S- 5W	10											E	36	
46315-00 AKA: BATT 1 OF 4 WELLS	4557N 1272W	19-24S- 5W	11											E	36	
46315-00 AKA: BATT 1 OF 4 WELLS	4153N 1277W	19-24S- 5W	12											E	36	
46315-00 AKA: BATT 1 OF 4 WELLS	4146N 905W	19-24S- 5W	13											E	36	
47522-00 AKA: GEO CTR	2423N 4910W	19-24S- 5W	14		N M 130	17651900	62408300	44756400	G			4 4	E			
47522-00 AKA: BATT 1 OF 4 WELLS	2623N 5110W	19-24S- 5W	15												27	
47522-00 AKA: BATT 1 OF 4 WELLS	2623N 4710W	19-24S- 5W	16												27	
47522-00 AKA: BATT 1 OF 4 WELLS	2223N 5110W	19-24S- 5W	17												27	

CALENDAR YEAR: 17
 PIN NUMBER: 4016
 Person ID: 56801
 FIELD OFFICE: 1 2 - IRR Staff RN 02
 CO GMD: 30

KS DEPT OF AGRICULTURE
 Total acres irrigated.

VERNON H & ARLENE K BONTRAGER TRUSTS
 VERNON & ARLENE BONTRAGER
 8705 S SANDCREEK RD
 HUTCHINSON KS 67501

TELEPHONE NO. (620) 960-1103
 CIRCLE ONE: CELL WORK HOME

011858

I submit the report as the best information available. I understand that knowingly falsifying the report is a violation of state law.

Vernon Bontrager 1-5-18
 SIGNATURE DATE
 CIRCLE ONE: OWNER AGENT TENANT

E-MAIL ADDRESS

2017 IRRIGATION WATER USE REPORT

This is the annual Water Use Report required to be filed for all Vested or Appropriation Rights. **IMPORTANT:** Kansas Law requires this completed report to be filed by March 1. Failure to do so will subject the owner to a civil fine not to exceed \$1,000 per file number. If any point of diversion shown below is permanently inoperable, please circle it. IF YOU DID NOT USE WATER, YOU **MUST** REPORT THE REASON FOR NON-USE TO HELP PROTECT YOUR WATER RIGHT. Information on each point of diversion must be completed. Please begin by reading the attached instructions and definitions.

FILE NUMBER	LEGAL DESCRIPTION OF POINT(S) OF DIVERSION		CIN	CHM	ACRES IRR.	INCLUDE MULTIPLICATION FACTOR				U N I T	HOURS PUMPED	PUMP RATE (GPM)	CROP CODE	TYPE OF SYSTEM	TYPE OF ENERGY	WELL DATA		
	QUALIFIERS	SEC TWP RNG				BEGINNING WATER METER READING	ENDING WATER METER READING	METERED QUANTITY OF WATER	DEPTH TO WATER							DATE MEASURED		
47522-00 AKA: BATT 1 OF 4 WELLS	2223N 4710W SE WELL	19-24S- 5W	18		C												11	

WATER RESOURCES RECEIVED
JAN 24 2018
KS DEPT OF AGRICULTURE

CALENDAR YEAR: 17 PIN NUMBER: 4016 Person ID: 56801 FIELD OFFICE: 1 3 - IRR Staff RN 02 CO GMD: _____

_____ Total acres irrigated.

I submit the report as the best information available. I understand that knowingly falsifying the report is a violation of state law.

VERNON H & ARLENE K BONTRAGER TRUSTS
VERNON & ARLENE BONTRAGER
8705 S SANDCREEK RD
HUTCHINSON KS 67501 011859
TELEPHONE NO. () _____
CIRCLE ONE: CELL WORK HOME

SIGNATURE DATE
CIRCLE ONE: OWNER AGENT TENANT

E-MAIL ADDRESS

2017 IRRIGATION WATER USE REPORT

This is the annual Water Use Report required to be filed for all Vested or Appropriation Rights. **IMPORTANT:** Kansas Law requires this completed report to be filed by March 1. Failure to do so will subject the owner to a civil fine not to exceed \$1,000 per file number. If any point of diversion shown below is permanently inoperable, please circle it. IF YOU DID NOT USE WATER, YOU **MUST** REPORT THE REASON FOR NON-USE TO HELP PROTECT YOUR WATER RIGHT. Information on each point of diversion must be completed. Please begin by reading the attached instructions and definitions.

FILE NUMBER	LEGAL DESCRIPTION OF POINT(S) OF DIVERSION				ACRES IRR.	INCLUDE MULTIPLICATION FACTOR				HOURS PUMPED	PUMP RATE (GPM)	CROP CODE	TYPE OF SYSTEM	TYPE OF ENERGY	WELL DATA		
	QUALIFIERS	SEC TWP RNG	CIN	CHM		BEGINNING WATER METER READING	ENDING WATER METER READING	METERED QUANTITY OF WATER	UNIT						DEPTH TO WATER	DATE MEASURED	
49023-00	3761N 3993W	4-22S- 2W	4		V H											51'0	1/10/17

Water Resources
Received

JAN 24 2010

KS Dept Of Agriculture


CALENDAR YEAR: 17
 PIN NUMBER: 2821
 Person ID: 61303
 FIELD OFFICE: 1 2 - IRR Staff HV 02
 CO GMD: _____

_____ Total acres irrigated.

JOSH & EMILY REGIER
 1742 ARAPAHO RD
 MOUNDRIDGE KS 67107

011866

I submit the report as the best information available. I understand that knowingly falsifying the report is a violation of state law.


 SIGNATURE _____ DATE _____
 CIRCLE ONE: OWNER AGENT TENANT

 joshregier87@yahoo.com
 E-MAIL ADDRESS

TELEPHONE NO. (620) 345-7499
 CIRCLE ONE: CELL WORK HOME

2017 IRRIGATION WATER USE REPORT

This is the annual Water Use Report required to be filed for all Vested or Appropriation Rights. **IMPORTANT:** Kansas Law requires this completed report to be filed by March 1. Failure to do so will subject the owner to a civil fine not to exceed \$1,000 per file number. If any point of diversion shown below is permanently inoperable, please circle it. IF YOU DID NOT USE WATER, YOU **MUST** REPORT THE REASON FOR NON-USE TO HELP PROTECT YOUR WATER RIGHT. Information on each point of diversion must be completed. Please begin by reading the attached instructions and definitions.

FILE NUMBER	LEGAL DESCRIPTION OF POINT(S) OF DIVERSION		CIN	CHM	ACRES IRR.	INCLUDE MULTIPLICATION FACTOR				UNIT	HOURS PUMPED	PUMP RATE (GPM)	CROP CODE	TYPE OF SYSTEM	TYPE OF ENERGY	WELL DATA	
	QUALIFIERS	SEC TWP RNG				BEGINNING WATER METER READING	ENDING WATER METER READING	METERED QUANTITY OF WATER	DEPTH TO WATER							DATE MEASURED	
6244-00	SW NW SE	29-25S- 3W	1	N	129	204.9	365.	160.1	A	1210	800	2	4	E	37	1-4-18	
41803-00	2585N 2506W	12-25S- 4W	3	N	130	277.1	465.5	188.4	A	1230	800	2	4	N			
48854-00	2640N 1320W	29-24S- 4W	2	N	132	263.6	456.4	192.8	A		800	4	4	E	7	12-20-17	
<p style="color: blue; font-weight: bold;">WATER RESOURCES RECEIVED</p> <p style="color: red; font-weight: bold;">JAN 24 2018</p> <p style="color: blue; font-weight: bold;">KS DEPT OF AGRICULTURE</p>																	

CALENDAR YEAR: 17
 PIN NUMBER: 4014
 Person ID: 63508
 FIELD OFFICE: 1 1 - IRR Staff RN 02
 CO GMD: 391

Total acres irrigated.

VERNON BONTRAGER
 8705 S SANDCREEK RD
 HUTCHINSON KS 67501

011868

I submit the report as the best information available. I understand that knowingly falsifying the report is a violation of state law.

Vernon Bontrager 1-5-18
 SIGNATURE DATE

CIRCLE ONE: OWNER AGENT TENANT

E-MAIL ADDRESS

TELEPHONE NO. (620) 960-1103
 CIRCLE ONE: CELL WORK HOME

FOR NON-USE TO HELP PROTECT YOUR WATER RIGHT. Information on each point of diversion must be completed. Please begin by reading the attached instructions and definitions.

FILE NUMBER	LEGAL DESCRIPTION OF POINT(S) OF DIVERSION		CIN	CHM	ACRES IRR.	INCLUDE MULTIPLICATION FACTOR				HOURS PUMPED	PUMP RATE (GPM)	CROP CODE	TYPE OF SYSTEM	TYPE OF ENERGY	WELL DATA	
	QUALIFIERS	SEC TWP RNG				BEGINNING WATER METER READING	ENDING WATER METER READING	METERED QUANTITY OF WATER	UNIT						DEPTH TO WATER	DATE MEASURED
47906-00 AKA: GEO CTR	2690N 945W	5-24S- 5W	7		70	296.1	358.9	62.8	A	510	650	4	#	E	25	12-17
47906-00 AKA: BATT 1 OF 3 WELLS	2690N 1235W	5-24S- 5W	8													
47906-00 AKA: BATT 1 OF 3 WELLS	2690N 945W	5-24S- 5W	9													
47906-00 AKA: BATT 1 OF 3 WELLS	2690N 655W	5-24S- 5W	10													

WATER RESOURCES RECEIVED

JAN 24 2018

KS DEPT OF AGRICULTURE

CALENDAR YEAR: 17
 PIN NUMBER: 4516
 Person ID: 61858
 FIELD OFFICE: 1 1 - IRR Staff RN 02
 CO GMD: 70

Total acres irrigated.

LLOYD H & MARCIA A BONTRAGER
 4715 EAST ARLINGTON RD
 HAVEN KS 67543

011869

I submit the report as the best information available. I understand that knowingly falsifying the report is a violation of state law.

Lloyd H. Bontrager 1-21-18
 SIGNATURE DATE

CIRCLE ONE: OWNER AGENT TENANT

E-MAIL ADDRESS

TELEPHONE NO. (620) 474-9530

CIRCLE ONE: CELL WORK HOME

2017 IRRIGATION WATER USE REPORT

This is the annual Water Use Report required to be filed for all Vested or Appropriation Rights. **IMPORTANT:** Kansas Law requires this completed report to be filed by March 1. Failure to do so will subject the owner to a civil fine not to exceed \$1,000 per file number. If any point of diversion shown below is permanently inoperable, please circle it. IF YOU DID NOT USE WATER, YOU **MUST** REPORT THE REASON FOR NON-USE TO HELP PROTECT YOUR WATER RIGHT. Information on each point of diversion must be completed. Please begin by reading the attached instructions and definitions.

FILE NUMBER	LEGAL DESCRIPTION OF POINT(S) OF DIVERSION		CIN	CHM	ACRES IRR.	INCLUDE MULTIPLICATION FACTOR				HOURS PUMPED	PUMP RATE (GPM)	CROP CODE	TYPE OF SYSTEM	TYPE OF ENERGY	WELL DATA	
	QUALIFIERS	SEC TWP RNG				BEGINNING WATER METER READING	ENDING WATER METER READING	METERED QUANTITY OF WATER	UNIT						DEPTH TO WATER	DATE MEASURED
30052-00	2200N 3500W	1-26S- 3W	2	N A	238	588.089	879.848	271.759	A		1350	2	3	E	18'	12-17
40587-00	2200N 3500W	1-26S- 3W	2			Report Under 30052-00										

WATER RESOURCES RECEIVED
 JAN 25 2018
 KS DEPT OF AGRICULTURE

CALENDAR YEAR: 17
 PIN NUMBER: 2856
 Person ID: 28366
 FIELD OFFICE: 1 1 - IRR Staff SG 02
 CO GMD: 238

238 Total acres irrigated.

KENT T & SUSAN M WINTER
 7359 N 215TH ST W
 MOUNT HOPE KS 67108

011905

I submit the report as the best information available. I understand that knowingly falsifying the report is a violation of state law.

SIGNATURE: Kent T Winter DATE: 1-9-18
 CIRCLE ONE: OWNER AGENT TENANT

kwinterforms@gmail.com
 E-MAIL ADDRESS

TELEPHONE NO. (316) 734-0810
 CIRCLE ONE: CELL WORK HOME

2017 IRRIGATION WATER USE REPORT

This is the annual Water Use Report required to be filed for all Vested or Appropriation Rights. **IMPORTANT:** Kansas Law requires this completed report to be filed by March 1. Failure to do so will subject the owner to a civil fine not to exceed \$1,000 per file number. If any point of diversion shown below is permanently inoperable, please circle it. IF YOU DID NOT USE WATER, YOU **MUST** REPORT THE REASON FOR NON-USE TO HELP PROTECT YOUR WATER RIGHT. Information on each point of diversion must be completed. Please begin by reading the attached instructions and definitions.

FILE NUMBER	LEGAL DESCRIPTION OF POINT(S) OF DIVERSION		CIN	CHM	ACRES IRR.	INCLUDE MULTIPLICATION FACTOR			UNIT	HOURS PUMPED	PUMP RATE (GPM)	CROP CODE	TYPE OF SYSTEM	TYPE OF ENERGY	WELL DATA		
	QUALIFIERS	SEC TWP RNG				BEGINNING WATER METER READING	ENDING WATER METER READING	METERED QUANTITY OF WATER							DEPTH TO WATER	DATE MEASURED	
45656-00	4863N 705W	7-22S- 2W	7	N	M	6	00000000	00/18870	118870	G			15	5	E		

Water Resources
Received
JAN 25 2018
KS Dept Of Agriculture

CALENDAR YEAR: 17
 PIN NUMBER: 2799
 Person ID: 57360
 FIELD OFFICE: 1 1 - IRR Staff HV 02
 CO GMD: 02

6 Total acres irrigated.

GERALD L & JUDITH ANN JANZEN 011934
 15721 NW 96TH ST
 MOUNDRIDGE KS 67107 8023

I submit the report as the best information available. I understand that knowingly falsifying the report is a violation of state law.

Gerald L Janzen 1-23-18
 SIGNATURE DATE
 CIRCLE ONE: OWNER AGENT TENANT

67107-802321
 E-MAIL ADDRESS

TELEPHONE NO: (417) 318-6114
 CIRCLE ONE: CELL WORK HOME

2017 IRRIGATION WATER USE REPORT

This is the annual Water Use Report required to be filed for all Vested or Appropriation Rights. **IMPORTANT:** Kansas Law requires this completed report to be filed by March 1. Failure to do so will subject the owner to a civil fine not to exceed \$1,000 per file number. If any point of diversion shown below is permanently inoperable, please circle it. IF YOU DID NOT USE WATER, YOU **MUST** REPORT THE REASON FOR NON-USE TO HELP PROTECT YOUR WATER RIGHT. Information on each point of diversion must be completed. Please begin by reading the attached instructions and definitions.

FILE NUMBER	LEGAL DESCRIPTION OF POINT(S) OF DIVERSION		CIN	CHM	ACRES IRR.	INCLUDE MULTIPLICATION FACTOR				UNIT	HOURS PUMPED	PUMP RATE (GPM)	CROP CODE	TYPE OF SYSTEM	TYPE OF ENERGY	WELL DATA	
	QUALIFIERS	SEC TWP RNG				BEGINNING WATER METER READING	ENDING WATER METER READING	METERED QUANTITY OF WATER	DEPTH TO WATER							DATE MEASURED	
45189-00	1375N 1032W	36-23S- 7W	2	Y	M	118	46,585,000	91,305,600	44,720,600	G		600	16	4	F	?	
46123-00	1375N 1032W	36-23S- 7W	2				Report Under 45189-00										

Water Resources
Received
JAN 25 2018
KS Dept Of Agriculture

CALENDAR YEAR: 17
 PIN NUMBER: 4007
 Person ID: 57478
 FIELD OFFICE: 1 1 - IRR Staff RN 02
 CO GMD: 118

118 Total acres irrigated.

ORVILLE MILLER
 6400 W ILLINOIS AVE
 HUTCHINSON KS 67501

011935

I submit the report as the best information available. I understand that knowingly falsifying the report is a violation of state law.

Orville Miller 10-19-18
 SIGNATURE DATE

CIRCLE ONE: OWNER AGENT TENANT

E-MAIL ADDRESS

TELEPHONE NO. (620) 727 6936
 CIRCLE ONE: CELL WORK HOME

2017 IRRIGATION WATER USE REPORT

This is the annual Water Use Report required to be filed for all Vested or Appropriation Rights. **IMPORTANT:** Kansas Law requires this completed report to be filed by March 1. Failure to do so will subject the owner to a civil fine not to exceed \$1,000 per file number. If any point of diversion shown below is permanently inoperable, please circle it. IF YOU DID NOT USE WATER, YOU **MUST** REPORT THE REASON FOR NON-USE TO HELP PROTECT YOUR WATER RIGHT. Information on each point of diversion must be completed. Please begin by reading the attached instructions and definitions.

FILE NUMBER	LEGAL DESCRIPTION OF POINT(S) OF DIVERSION		CIN	CHM	ACRES IRR.	INCLUDE MULTIPLICATION FACTOR				UNIT	HOURS PUMPED	PUMP RATE (GPM)	CROP CODE	TYPE OF SYSTEM	TYPE OF ENERGY	WELL DATA	
	QUALIFIERS	SEC TWP RNG				BEGINNING WATER METER READING	ENDING WATER METER READING	METERED QUANTITY OF WATER	DEPTH TO WATER							DATE MEASURED	
28970-00	4929N 1470W	26-24S- 2W	3	N A	76	110.242	153.667	43.425	A			2	1	P	14'8"	1-9-18	
29581-00	60N 5238W	24-24S- 2W	6	N	80	152.316	230.886	78.570	A			4	1	P	14'1"	1-9-18	
31061-00	4000N 2600W	24-25S- 2W	2	N	80	164.377	226.817	62.440	A			2	1	P	14'0"	1-9-18	
32834-00	660N 830W AKA: 170' W OF PREVIOUS WELL	13-25S- 2W	3	N	39	50.243	95.781	40.538	A			4	4	E	10'4"	1-9-18	
Water Resources Received																	
JAN 26 2018																	
KS Dept Of Agriculture																	

CALENDAR YEAR: 17
 PIN NUMBER: 3114
 Person ID: 7885
 FIELD OFFICE: 1 1 - IRR Staff SG 02
 CO GMD: 275

275 Total acres irrigated.

FLOYD E HOLLE SR
 11035 SW 84TH ST
 SEDGWICK KS 67135 9195

011968

I submit the report as the best information available. I understand that knowingly falsifying the report is a violation of state law.

Floyd E. Holle Sr. 1-22-18

SIGNATURE: Floyd E. Holle Sr.
 CIRCLE ONE: OWNER AGENT TENANT

DATE

E-MAIL ADDRESS

TELEPHONE NO. (316) 308-8742

CIRCLE ONE: CELL WORK HOME

2017 IRRIGATION WATER USE REPORT

This is the annual Water Use Report required to be filed for all Vested or Appropriation Rights. **IMPORTANT:** Kansas Law requires this completed report to be filed by March 1. Failure to do so will subject the owner to a civil fine not to exceed \$1,000 per file number. If any point of diversion shown below is permanently inoperable, please circle it. IF YOU DID NOT USE WATER, YOU **MUST** REPORT THE REASON FOR NON-USE TO HELP PROTECT YOUR WATER RIGHT. Information on each point of diversion must be completed. Please begin by reading the attached instructions and definitions.

FILE NUMBER	LEGAL DESCRIPTION OF POINT(S) OF DIVERSION		CIN	CHM	ACRES IRR.	INCLUDE MULTIPLICATION FACTOR				HOURS PUMPED	PUMP RATE (GPM)	CROP CODE	TYPE OF SYSTEM	TYPE OF ENERGY	WELL DATA	
	QUALIFIERS	SEC TWP RNG				BEGINNING WATER METER READING	ENDING WATER METER READING	METERED QUANTITY OF WATER	UNIT						DEPTH TO WATER	DATE MEASURED
43943-00	2044N 5136W	16-26S- 6W	8													
AKA: GEO CTR - REVERTED BACK TO ORIGINAL POINTS OF DIVERSION																
43943-00	2340N 5132W	16-26S- 6W	9													
AKA: BATT 1 OF 2 WELLS																
43943-00	1747N 5140W	16-26S- 6W	10		62	20.325	71.541	51.216	A		300	17	4	D	28	2017
AKA: BATT 1 OF 2 WELLS																
<p style="color: blue; font-size: 1.2em;">Water Resources Received</p> <p style="color: blue; font-size: 1.2em;">JAN 26 2018</p> <p style="color: blue; font-size: 1.2em;">KS Dept Of Agriculture</p>																

CALENDAR YEAR: 17
 PIN NUMBER: 4948
 Person ID: 17483
 FIELD OFFICE: 1 1 - IRR Staff RN 02
 CO GMD: 62

Total acres irrigated.

I submit the report as the best information available. I understand that knowingly falsifying the report is a violation of state law.

SIGNATURE: [Signature] DATE: 1-23-17
 CIRCLE ONE: OWNER AGENT TENANT

E-MAIL ADDRESS

GERALD G STUCKY REVOCABLE TRUST
 PHYLLIS J STUCKY
 22806 S MOHAWK RD
 PRETTY PRAIRIE KS 67570

011983

TELEPHONE NO. (620) 694-9563

CIRCLE ONE: CELL WORK HOME

2017 IRRIGATION WATER USE REPORT

This is the annual Water Use Report required to be filed for all Vested or Appropriation Rights. **IMPORTANT:** Kansas Law requires this completed report to be filed by March 1. Failure to do so will subject the owner to a civil fine not to exceed \$1,000 per file number. If any point of diversion shown below is permanently inoperable, please circle it. IF YOU DID NOT USE WATER, YOU **MUST** REPORT THE REASON FOR NON-USE TO HELP PROTECT YOUR WATER RIGHT. Information on each point of diversion must be completed. Please begin by reading the attached instructions and definitions.

FILE NUMBER	LEGAL DESCRIPTION OF POINT(S) OF DIVERSION		CIN	CHM	ACRES IRR.	INCLUDE MULTIPLICATION FACTOR			UNIT	HOURS PUMPED	PUMP RATE (GPM)	CROP CODE	TYPE OF SYSTEM	TYPE OF ENERGY	WELL DATA	
	QUALIFIERS	SEC TWP RNG				BEGINNING WATER METER READING	ENDING WATER METER READING	METERED QUANTITY OF WATER							DEPTH TO WATER	DATE MEASURED
33421-00	1177N 838W	25-25S- 1W	3		M 23	40046300	43221800	3175500	G			11	S	E		
44151-00 AKA: 219'N & 110'W OF PREVIOUS WELL	2566N 4759W	30-25S- 1E	5		M 4	00061100	01031300	970200	G			11	S	E		
47623-00	1484N 1586W	25-25S- 1W	9		M 10	09754700	12298800	2544100	G			11	S	E		
47953-00 AKA: GEO CTR	504N 4607W	19-25S- 1E	4		C											
47953-00 AKA: BATT 1 OF 2 WELLS	479N 4838W	19-25S- 1E	5		M 4	14917300	16454900	1537600	G			11	S	E		
47953-00 AKA: BATT 1 OF 2 WELLS	530N 4376W	19-25S- 1E	6		M 4	819900	Bad meter	Estimated 1537600	G			11	S	E		
<div style="display: flex; justify-content: space-between;"> Water Resources Received JAN 26 2018 </div>																
<div style="display: flex; justify-content: space-between;"> KS Dept Of Agriculture </div>																

CALENDAR YEAR: 17
 PIN NUMBER: 3168
 Person ID: 18472
 FIELD OFFICE: 1 1 - IRR Staff SG 02
 CO GMD:

38.88 Total acres irrigated.

VALLEY CENTER USD 262
 143 S MERIDIAN AVE
 VALLEY CENTER KS 67147 2135

011986

I submit the report as the best information available. I understand that knowingly falsifying the report is a violation of state law.

[Signature]
 SIGNATURE
 CIRCLE ONE: OWNER AGENT TENANT

1/23/2018
 DATE

DAN.GENTRY@USD262.NET
 E-MAIL ADDRESS

TELEPHONE NO. (316) 755-7000
 CIRCLE ONE: CELL WORK HOME

2017 IRRIGATION WATER USE REPORT

This is the annual Water Use Report required to be filed for all Vested or Appropriation Rights. **IMPORTANT:** Kansas Law requires this completed report to be filed by March 1. Failure to do so will subject the owner to a civil fine not to exceed \$1,000 per file number. If any point of diversion shown below is permanently inoperable, please circle it. IF YOU DID NOT USE WATER, YOU **MUST** REPORT THE REASON FOR NON-USE TO HELP PROTECT YOUR WATER RIGHT. Information on each point of diversion must be completed. Please begin by reading the attached instructions and definitions.

FILE NUMBER	LEGAL DESCRIPTION OF POINT(S) OF DIVERSION		CIN	CHM	ACRES IRR.	INCLUDE MULTIPLICATION FACTOR				HOURS PUMPED	PUMP RATE (GPN)	CROP CODE	TYPE OF SYSTEM	TYPE OF ENERGY	WELL DATA	
	QUALIFIERS	SEC TWP RNG				BEGINNING WATER METER READING	ENDING WATER METER READING	METERED QUANTITY OF WATER	UNIT						DEPTH TO WATER	DATE MEASURED
42990-00	4231N 3981W	5-26S- 2W	4!	NA	67	906563	965478	58,915	A		800	X	4	P	21'	12-13-17

Water Resources
Received
JAN 26 2018

KS Dept Of Agriculture

CALENDAR YEAR: 17
 PIN NUMBER: 2425
 Person ID: 26295
 FIELD OFFICE: 1 1 - IRR Staff SG 02
 CO GMD: 02

67

Total acres irrigated.

THOMAS J & CINDY K SPEXARTH
 19424 W 77TH ST N
 COLWICH KS 67030 9426

011994

I submit the report as the best information available. I understand that knowingly falsifying the report is a violation of state law.

Thomas J. Spexarth

SIGNATURE: _____ DATE: 1-24-18

CIRCLE ONE: OWNER AGENT TENANT

TELEPHONE NO. (316) 796-0074

CIRCLE ONE: CELL WORK HOME

E-MAIL ADDRESS

2017 IRRIGATION WATER USE REPORT

This is the annual Water Use Report required to be filed for all Vested or Appropriation Rights. **IMPORTANT:** Kansas Law requires this completed report to be filed by March 1. Failure to do so will subject the owner to a civil fine not to exceed \$1,000 per file number. If any point of diversion shown below is permanently inoperable, please circle it. IF YOU DID NOT USE WATER, YOU **MUST** REPORT THE REASON FOR NON-USE TO HELP PROTECT YOUR WATER RIGHT. Information on each point of diversion must be completed. Please begin by reading the attached instructions and definitions.

FILE NUMBER	LEGAL DESCRIPTION OF POINT(S) OF DIVERSION		CIN	CHM	ACRES IRR.	INCLUDE MULTIPLICATION FACTOR			UNIT	HOURS PUMPED	PUMP RATE (GPM)	CROP CODE	TYPE OF SYSTEM	TYPE OF ENERGY	WELL DATA	
	QUALIFIERS	SEC TWP RNG				BEGINNING WATER METER READING	ENDING WATER METER READING	METERED QUANTITY OF WATER							DEPTH TO WATER	DATE MEASURED
12871-00 <i>Flood</i>	4800N 2300W	24-26S- 2W	2	N	A 70	236,835	341,535	104,300		570	1000	2	1	N		
15763-00	4800N 2300W	24-26S- 2W	2			Report Under 12871-00										
16696-00 <i>Jeff</i> AKA: 75' N & 337' W OF PREVIOUS WELL	3948N 1312W	15-24S- 3W	9	N	A 103	438,811	546,711	107,90		650	610	2	4	D		
19846-00 <i>Maize</i>	2660N 1280W	24-26S- 2W	4	N	130	307,290	475,230	168.0		1235	730	2	4	N		
23316-00 <i>Bentley</i>	1320N 1320W	11-25S- 2W	3	N	130	271,007	366,005	95.0		745	695	4	4	D		
27409-00 <i>27409</i>	3960N 4380W	32-24S- 3W	3	N	130	66,080	247,774	181,694		1000	930	4	4	E		
27726-00 <i>MTHop</i> AKA: EAST WELL	4130N 2750W	30-25S- 3W	2	N	130	98,149	200,779	102.63		690	750	2	4	D		
27726-00 AKA: WEST WELL	2750N 3550W	30-25S- 3W	3		C					690	250	2	4	D		

CALENDAR YEAR: 17
 PIN NUMBER: 2346
 Person ID: 34074
 FIELD OFFICE: 1 1 - IRR Staff SG 02
 CO GMD: 693

693 Total acres irrigated.

GREG WENINGER
 15115 E RED ROCK RD
 BURRTON KS 67020

012008

I submit the report as the best information available. I understand that knowingly falsifying the report is a violation of state law.

Greg M. Weninger
 SIGNATURE DATE: 1-20-2018

gregweninger@Kregan.com
 E-MAIL ADDRESS

TELEPHONE NO. (620) 463-6562
 CIRCLE ONE: CELL WORK HOME

CIRCLE ONE: OWNER AGENT **TENANT**

2017 IRRIGATION WATER USE REPORT

This is the annual Water Use Report required to be filed for all Vested or Appropriation Rights. **IMPORTANT:** Kansas Law requires this completed report to be filed by March 1. Failure to do so will subject the owner to a civil fine not to exceed \$1,000 per file number. If any point of diversion shown below is permanently inoperable, please circle it. IF YOU DID NOT USE WATER, YOU MUST REPORT THE REASON FOR NON-USE TO HELP PROTECT YOUR WATER RIGHT. Information on each point of diversion must be completed. Please begin by reading the attached instructions and definitions.

FILE NUMBER	LEGAL DESCRIPTION OF POINT(S) OF DIVERSION				INCLUDE MULTIPLICATION FACTOR					WELL DATA						
	QUALIFIERS	SEC TWP RNG	CIN	CHM	ACRES IRR.	BEGINNING WATER METER READING	ENDING WATER METER READING	METERED QUANTITY OF WATER	UNIT	HOURS PUMPED	PUMP RATE (GPM)	CROP CODE	TYPE OF SYSTEM	TYPE OF ENERGY	DEPTH TO WATER	DATE MEASURED
28935-00 <i>Rife</i>	3960N 1310W	25-24S- 4W	1	N	A 130	433,325	612,125	178,2		1100	845	4	4	E		
30639-00 <i>Small M</i>	3400N 4620W	19-26S- 1W	3	N	30	18,500	62,100	43.4		650	345	2	4	N		
32603-00 <i>Lings</i>	3960N 3920W	19-24S- 3W	1	N	130	71,103	212,100	141.00		1200	630	2	4	D		
32760-00 <i>Burton</i>	3960N 1320W AKA: APP 20' NE ORIG WELL	3-24S- 3W	2	N	130	299,398	483,398	184.00		1450	670	2	4	D		
32966-00 <i>Randall</i>	3960N 3950W AKA: APPROX. 30'E ORIG WELL	25-24S- 4W	3	N	130	42,511	170,100	127,400		990	695	4	4	D		
33356-00 <i>Payne</i>	1275N 3960W JAN 26 2018	19-24S- 3W	3	N	130	191,797	309,510	117,710		950	670	2	4	D		
37545-00 <i>Stalcup</i>	3970N 1320W KS Dept Of Agriculture	14-24S- 4W	3	N	130	344,404	539,120	194,750		1312	800	2	4	D		
43258-00	2314N 2677W AKA: GEO CTR - 30' S & 5' W OF PREVIOUS POINT OF DIVERSION	1-24S- 4W	14		C											

CALENDAR YEAR: 17
 PIN NUMBER: 2346
 Person ID: 34074
 FIELD OFFICE: 1 2 - IRR Staff RN 02
 CO GMD:

810 Total acres irrigated.

GREG WENINGER
 15115 E RED ROCK RD
 BURRTON KS 67020

012009

I submit the report as the best information available. I understand that knowingly falsifying the report is a violation of state law.

Greg Weninger
 SIGNATURE: _____ DATE: 1-20-2018
 CIRCLE ONE: OWNER AGENT **TENANT**

gregweninger@reagan.com
 E-MAIL ADDRESS

TELEPHONE NO. (620) 463-6562
 CIRCLE ONE: CELL WORK **HOME**

2017 IRRIGATION WATER USE REPORT

This is the annual Water Use Report required to be filed for all Vested or Appropriation Rights. **IMPORTANT:** Kansas Law requires this completed report to be filed by March 1. Failure to do so will subject the owner to a civil fine not to exceed \$1,000 per file number. If any point of diversion shown below is permanently inoperable, please circle it. IF YOU DID NOT USE WATER, YOU **MUST** REPORT THE REASON FOR NON-USE TO HELP PROTECT YOUR WATER RIGHT. Information on each point of diversion must be completed. Please begin by reading the attached instructions and definitions.

FILE NUMBER	LEGAL DESCRIPTION OF POINT(S) OF DIVERSION		CIN	CHM	ACRES IRR.	INCLUDE MULTIPLICATION FACTOR			UNIT	HOURS PUMPED	PUMP RATE (GPM)	CROP CODE	TYPE OF SYSTEM	TYPE OF ENERGY	WELL DATA	
	QUALIFIERS	SEC TWP RNG				BEGINNING WATER METER READING	ENDING WATER METER READING	METERED QUANTITY OF WATER							DEPTH TO WATER	DATE MEASURED
43258-00	2614N 2686W AKA: BATT 1 OF 3 WELLS	1-24S- 4W NORTH WELL	15													
43258-00	2013N 2675W AKA: BATT 1 OF 3 WELLS	1-24S- 4W SOUTH WELL	16													
43258-00	2315N 2671W AKA: BATT 1 OF 3 WELLS	1-24S- 4W MIDDLE WELL	18	N	130	179.411	353.211	173.80		1100	800	4	4	D		
<p style="color: blue; font-size: 1.2em;">Water Resources Received</p> <p style="font-size: 1.2em;">JAN 26 2018</p> <p style="color: blue; font-size: 1.2em;">KS Dept Of Agriculture</p>																

Francis

CALENDAR YEAR: 17
 PIN NUMBER: 2346
 Person ID: 34074
 FIELD OFFICE: 1 3 - IRR Staff RN 02
 CO GMD: 130

130 Total acres irrigated.

GREG WENINGER
 15115 E RED ROCK RD
 BURRTON KS 67020

012010

I submit the report as the best information available. I understand that knowingly falsifying the report is a violation of state law.

Greg Weninger
 SIGNATURE: _____ DATE: 1-20-2018

gregweninger@Reagan.com
 E-MAIL ADDRESS

TELEPHONE NO. (620) 463-6562
 CIRCLE ONE: CELL WORK HOME

CIRCLE ONE: OWNER AGENT TENANT

Acres from first water AAs

2017 IRRIGATION WATER USE REPORT

This is the annual Water Use Report required to be filed for all Vested or Appropriation Rights. **IMPORTANT:** Kansas Law requires this completed report to be filed by March 1. Failure to do so will subject the owner to a civil fine not to exceed \$1,000 per file number. If any point of diversion shown below is permanently inoperable, please circle it. IF YOU DID NOT USE WATER, YOU **MUST** REPORT THE REASON FOR NON-USE TO HELP PROTECT YOUR WATER RIGHT. Information on each point of diversion must be completed. Please begin by reading the attached instructions and definitions.

FILE NUMBER	LEGAL DESCRIPTION OF POINT(S) OF DIVERSION		CIN	CHM	ACRES IRR.	INCLUDE MULTIPLICATION FACTOR			UNIT	HOURS PUMPED	PUMP RATE (GPM)	CROP CODE	TYPE OF SYSTEM	TYPE OF ENERGY	WELL DATA	
	QUALIFIERS	SEC TWP RNG				BEGINNING WATER METER READING	ENDING WATER METER READING	METERED QUANTITY OF WATER							DEPTH TO WATER	DATE MEASURED
2056-00 <i>Wagler</i>	2600N 4300W	13-24S- 7W	3		122.5 122 <i>122.5</i>	393,029	578,870 458,371	185,841	A			4	4	E		
35960-00 <i>SE</i>	1283N 1246W AKA: 25' S & 40' E OF PREVIOUS POINT OF DIVERSION	14-24S- 7W	6		131 130 <i>131</i>	633,859	787,148	153,289	A			4	4	E		
36935-00 <i>NE</i>	3934N 1299W AKA: 0' N & 39' W OF PREVIOUS POINT OF DIVERSION	14-24S- 7W	7		130.7 <i>130.7</i>	84,377,300	45,872,100	61,494,800	G			2	4	E		
43292-00 <i>SW</i>	1246N 3898W	14-24S- 7W	5		130 <i>130</i>	445,574	488,333 <i>(1,000,000) 488,333</i>	42,759,000	G			17	4	E		
47109-00 AKA: 0'N & 33'W OF PREVIOUS POINT OF DIVERSION	3934N 1299W	14-24S- 7W	7			Report Under 36935-00										
48145-00	2600N 4300W	13-24S- 7W	3			Report Under 2056-00										
48150-00	1283N 1246W	14-24S- 7W	6			Report Under 35960-00										
48151-00 <i>Trail West</i>	1280N 4035W	12-24S- 7W	3		120 121.5 <i>120</i>	279,748	481,125 <i>(1,001) 481,125</i>	201,377	A			2	4	E		

Water Resources Received

JAN 26 2018

KS Dept Of Agriculture

CALENDAR YEAR: 17
PIN NUMBER: 4908
Person ID: 52301
FIELD OFFICE: 1 1 - IRR Staff RN 02
CO GMD:

665.7 Total acres irrigated.
Corrected Acres as per FD (From Owner) SAW

I submit the report as the best information available. I understand that knowingly falsifying the report is a violation of state law.

Michael Miller

1-24-2018

mike.miller.ks@gmail.com

SIGNATURE: Michael Miller
CIRCLE ONE: OWNER AGENT TENANT

DATE

E-MAIL ADDRESS

MICHAEL MILLER REVOCABLE TRUST
MICHAEL & LOIS E MILLER TRUSTEES
8508 W LONGVIEW RD
PARTRIDGE KS 67566
TELEPHONE NO. (620) 694-7497
CIRCLE ONE: CELL WORK HOME

017033

2017 IRRIGATION WATER USE REPORT

This is the annual Water Use Report required to be filed for all Vested or Appropriation Rights. **IMPORTANT:** Kansas Law requires this completed report to be filed by March 1. Failure to do so will subject the owner to a civil fine not to exceed \$1,000 per file number. If any point of diversion shown below is permanently inoperable, please circle it. IF YOU DID NOT USE WATER, YOU **MUST** REPORT THE REASON FOR NON-USE TO HELP PROTECT YOUR WATER RIGHT. Information on each point of diversion must be completed. Please begin by reading the attached instructions and definitions.

FILE NUMBER	LEGAL DESCRIPTION OF POINT(S) OF DIVERSION		CIN	CHM	ACRES IRR.	INCLUDE MULTIPLICATION FACTOR			UNIT	HOURS PUMPED	PUMP RATE (GPM)	CROP CODE	TYPE OF SYSTEM	TYPE OF ENERGY	WELL DATA	
	QUALIFIERS	SEC TWP RNG				BEGINNING WATER METER READING	ENDING WATER METER READING	METERED QUANTITY OF WATER							DEPTH TO WATER	DATE MEASURED
22211-00 AKA: 180' W OF PREVIOUS WELL	3875N 1630W	7-26S- 6W	4	X	M 61	217554000	242865000	25311000	6		350	2	4	E	35'	11-17
42673-00 AKA: 180' W OF PREVIOUS WELL	3875N 1630W	7-26S- 6W	4			Report Under 22211-00										
43673-00 AKA: GEO CTR - 135' N & 20' E OF PREVIOUS GEO CTR	3981N 1217W	9-25S- 6W	6			Water Resources Received										
43673-00 AKA: BATT 1 OF 4 WELLS	3995N 1331W	9-25S- 6W	2			JAN 26 2018										
43673-00 AKA: BATT 1 OF 4 WELLS	3762N 1268W	9-25S- 6W	3			KS Dept Of Agriculture										
43673-00 AKA: BATT 1 OF 4 WELLS	4257N 1253W	9-25S- 6W	4													
43673-00 AKA: BATT 1 OF 4 WELLS	3951N 1016W	9-25S- 6W	5	X	A 122	20.890	20.204	109.314	A		400	4	4	E	21'	11-17
44500-00 AKA: GEO CTR	4567N 1521W	33-24S- 6W	4													

CALENDAR YEAR: 17
 PIN NUMBER: 4010
 Person ID: 54279
 FIELD OFFICE: 1 1 - IRR Staff RN 02
 CO GMD: 187

187 Total acres irrigated.

RONALD JACQUES
 2216 W LAKE CABLE RD
 HUTCHINSON KS 67501

012037

I submit the report as the best information available. I understand that knowingly falsifying the report is a violation of state law.

Ronald Jacques 1-23-17
 SIGNATURE DATE

CIRCLE ONE: OWNER AGENT TENANT

E-MAIL ADDRESS

TELEPHONE NO. (620) 694-9563
 CIRCLE ONE: CELL WORK HOME

2017 IRRIGATION WATER USE REPORT

This is the annual Water Use Report required to be filed for all Vested or Appropriation Rights. **IMPORTANT:** Kansas Law requires this completed report to be filed by March 1. Failure to do so will subject the owner to a civil fine not to exceed \$1,000 per file number. If any point of diversion shown below is permanently inoperable, please circle it. IF YOU DID NOT USE WATER, YOU **MUST** REPORT THE REASON FOR NON-USE TO HELP PROTECT YOUR WATER RIGHT. Information on each point of diversion must be completed. Please begin by reading the attached instructions and definitions.

FILE NUMBER	LEGAL DESCRIPTION OF POINT(S) OF DIVERSION		CIN	CHM	ACRES IRR.	INCLUDE MULTIPLICATION FACTOR			UNIT	HOURS PUMPED	PUMP RATE (GPM)	CROP CODE	TYPE OF SYSTEM	TYPE OF ENERGY	WELL DATA	
	QUALIFIERS	SEC TWP RNG				BEGINNING WATER METER READING	ENDING WATER METER READING	METERED QUANTITY OF WATER							DEPTH TO WATER	DATE MEASURED
44500-00	4834N 1491W AKA: BATT 1 OF 4 WELLS	33-24S- 6W	1		C											
44500-00	4320N 1367W AKA: BATT 1 OF 4 WELLS	33-24S- 6W	2		C											
44500-00	4517N 1739W AKA: BATT 1 OF 4 WELLS	33-24S- 6W	3		C											
44500-00	4597N 1488W AKA: BATT 1 OF 4 WELLS	33-24S- 6W	5	Y	A	110	31,396	157,157	125,761	A		500	2	4	E	25 11-17
48103-00	5310N 810W	7-26S- 6W	5	Y	A	60	14,5512	78,0469	63,4965	A		300	2	4	E	31.6 1-18

Water Resources Received

JAN 26 2018

KS Dept Of Agriculture

CALENDAR YEAR: 17
 PIN NUMBER: 4010
 Person ID: 54279
 FIELD OFFICE: 1 2 - IRR Staff RN 02
 CO GMD: _____

170

Total acres irrigated.

RONALD JACQUES
 2216 W LAKE CABLE RD
 HUTCHINSON KS 67501

012038

I submit the report as the best information available. I understand that knowingly falsifying the report is a violation of state law.

Eric Jacques
 SIGNATURE
 DATE: 1-23-17

E-MAIL ADDRESS

TELEPHONE NO. (620) 694-9563
 CIRCLE ONE: CELL WORK HOME

2017 IRRIGATION WATER USE REPORT

This is the annual Water Use Report required to be filed for all Vested or Appropriation Rights. **IMPORTANT:** Kansas Law requires this completed report to be filed by March 1. Failure to do so will subject the owner to a civil fine not to exceed \$1,000 per file number. If any point of diversion shown below is permanently inoperable, please circle it. IF YOU DID NOT USE WATER, YOU **MUST** REPORT THE REASON FOR NON-USE TO HELP PROTECT YOUR WATER RIGHT. Information on each point of diversion must be completed. Please begin by reading the attached instructions and definitions.

FILE NUMBER	LEGAL DESCRIPTION OF POINT(S) OF DIVERSION		CIN	CHM	ACRES IRR.	INCLUDE MULTIPLICATION FACTOR				UNIT	HOURS PUMPED	PUMP RATE (GPM)	CROP CODE	TYPE OF SYSTEM	TYPE OF ENERGY	WELL DATA	
	QUALIFIERS	SEC TWP RNG				BEGINNING WATER METER READING	ENDING WATER METER READING	METERED QUANTITY OF WATER	DEPTH TO WATER							DATE MEASURED	
44495-00 AKA: GEO CTR	138N 2977W	33-24S- 7W	6	X → C													
44495-00 AKA: BATT 1 OF 3 WELLS	41N 3286W	33-24S- 7W	7	X → A	62	94.646	174.187	79.541	A		300	2	4	E	24	11-17	
44495-00 AKA: BATT 1 OF 3 WELLS	45N 2790W	33-24S- 7W	8	C													
44495-00 AKA: BATT 1 OF 3 WELLS	329N 2857W	33-24S- 7W	9	C													
44700-00 AKA: GEO CTR	3111N 2756W	24-24S- 7W	6	X A	75	619.211	695.269	76.058	A		400	4	4	E	9	11-17	
44700-00 AKA: BATT 1 OF 2 WELLS	3311N 2757W	24-24S- 7W	7	C													
44700-00 AKA: BATT 1 OF 2 WELLS	2910N 2755W	24-24S- 7W	8	C													
44965-00 AKA: GEO CTR	945N 2218W	25-26S- 6W	2	C													

Water Resources Received

JAN 26 2018

CALENDAR YEAR: 17
 PIN NUMBER: 3979
 Person ID: 61496
 FIELD OFFICE: 1 3 - IRR Staff RN 02
 CO GMD: 137

KS Dept Of Agriculture

ERIC JACQUES
 3002 W LAKE CABLE RD
 HUTCHINSON KS 67501 8782

012067

I submit the report as the best information available. I understand that knowingly falsifying the report is a violation of state law.

SIGNATURE: *Eric Jacques*
 DATE: 1-23-17
 CIRCLE ONE: OWNER AGENT TENANT

E-MAIL ADDRESS

TELEPHONE NO. (620) 694-9563
 CIRCLE ONE: CELL WORK HOME

2017 IRRIGATION WATER USE REPORT

This is the annual Water Use Report required to be filed for all Vested or Appropriation Rights. **IMPORTANT:** Kansas Law requires this completed report to be filed by March 1. Failure to do so will subject the owner to a civil fine not to exceed \$1,000 per file number. If any point of diversion shown below is permanently inoperable, please circle it. IF YOU DID NOT USE WATER, YOU **MUST** REPORT THE REASON FOR NON-USE TO HELP PROTECT YOUR WATER RIGHT. Information on each point of diversion must be completed. Please begin by reading the attached instructions and definitions.

FILE NUMBER	LEGAL DESCRIPTION OF POINT(S) OF DIVERSION		CIN	CHM	ACRES IRR.	INCLUDE MULTIPLICATION FACTOR			UNIT	HOURS PUMPED	PUMP RATE (GPM)	CROP CODE	TYPE OF SYSTEM	TYPE OF ENERGY	WELL DATA	
	QUALIFIERS	SEC TWP RNG				BEGINNING WATER METER READING	ENDING WATER METER READING	METERED QUANTITY OF WATER							DEPTH TO WATER	DATE MEASURED
41930-00	2631N 5371W	24-24S- 7W	- 1	Y M	170	25735500	32520700	6785200	G		950	2	4	E	22	11-17
42097-00	74N 2524W	35-23S- 6W	- 1	Y M	110	28253000	66395200	38082200	G		600	2	4	E	24	11-17
42363-00	4997N 2755W AKA: GEO CTR	24-24S- 7W	2													
42363-00	5241N 2752W AKA: BATT 1 OF 2 WELLS	24-24S- 7W	3	Y M	62	22821200	45885500	23044300	G		400	4	4	E	10	11-17
42363-00	4753N 2757W AKA: BATT 1 OF 2 WELLS	24-24S- 7W	4	Y M	77	35057200	65486600	30429400	G		400	4	4	E	12	11-17
42962-00	3045N 466W AKA: 871' S & 902' E OF PREVIOUS POINT OF DIVERSION	19-26S- 6W	5	Y M	124	82171000	87191600	50205000	G		200	2	4	D	47	11-17
43607-00	2861N 2647W AKA: GEO CTR	20-24S- 7W	1	A	154	380.377	503.468	123.091	A		600	4	4	E	30	11-17
43607-00	3107N 2648W AKA: BATT 1 OF 2 WELLS	20-24S- 7W	2	C												

CALENDAR YEAR: 17
 PIN NUMBER: 3979
 Person ID: 61496
 FIELD OFFICE: 1 1 - IRR Staff RN 02
 CO GMD: 697

697 Total acres irrigated.

ERIC JACQUES
 3002 W LAKE CABLE RD
 HUTCHINSON KS 67501 8782

012068

I submit the report as the best information available. I understand that knowingly falsifying the report is a violation of state law.

[Signature]
 SIGNATURE: _____ DATE: 1-23-17
 CIRCLE ONE: OWNER AGENT **TENANT**

E-MAIL ADDRESS

TELEPHONE NO. (620) 694-9563
 CIRCLE ONE: **CELL** WORK HOME

2017 IRRIGATION WATER USE REPORT

This is the annual Water Use Report required to be filed for all Vested or Appropriation Rights. **IMPORTANT:** Kansas Law requires this completed report to be filed by March 1. Failure to do so will subject the owner to a civil fine not to exceed \$1,000 per file number. If any point of diversion shown below is permanently inoperable, please circle it. IF YOU DID NOT USE WATER, YOU **MUST** REPORT THE REASON FOR NON-USE TO HELP PROTECT YOUR WATER RIGHT. Information on each point of diversion must be completed. Please begin by reading the attached instructions and definitions.

FILE NUMBER	LEGAL DESCRIPTION OF POINT(S) OF DIVERSION		CIN	CHM	ACRES IRR.	INCLUDE MULTIPLICATION FACTOR				UNITS	HOURS PUMPED	PUMP RATE (GPM)	CROP CODE	TYPE OF SYSTEM	TYPE OF ENERGY	WELL DATA	
	QUALIFIERS	SEC TWP RNG				BEGINNING WATER METER READING	ENDING WATER METER READING	METERED QUANTITY OF WATER	DEPTH TO WATER							DATE MEASURED	
44965-00 AKA: BATT 1 OF 4 WELLS	1104N 2372W	25-26S- 6W	3			Water Resources Received											
44965-00 AKA: BATT 1 OF 4 WELLS	795N 2375W	25-26S- 6W	4			JAN 26 2018											
44965-00 AKA: BATT 1 OF 4 WELLS	1097N 2057W	25-26S- 6W	5			KS Dept Of Agriculture											
44965-00 AKA: BATT 1 OF 4 WELLS	784N 2066W	25-26S- 6W	6	X	M 74	48579100	80489200	31910100	6		500	4	4	E	16	11-17	
47877-00 AKA: GEO CTR	4270N 5305W	22-24S- 7W	5														
47877-00 AKA: BATT 1 OF 4 WELLS	4095N 5480W	22-24S- 7W	6														
47877-00 AKA: BATT 1 OF 4 WELLS	4445N 5480W	22-24S- 7W	7														
47877-00 AKA: BATT 1 OF 4 WELLS	4445N 5130W	22-24S- 7W	8	X	A 120	541,725	725,108	183,282	A		800	2	4	E	27	11-17	

CALENDAR YEAR: 17
 PIN NUMBER: 3979
 Person ID: 61496
 FIELD OFFICE: 1 4 - IRR Staff RN 02
 CO GMD: 197

Total acres irrigated.

ERIC JACQUES
 3002 W LAKE CABLE RD
 HUTCHINSON KS 67501 8782

012069

I submit the report as the best information available. I understand that knowingly falsifying the report is a violation of state law.

TELEPHONE NO. (620) 694-9563
 CIRCLE ONE: CELL WORK HOME

SIGNATURE: Eric Jacques DATE: 1-23-17
 CIRCLE ONE: OWNER AGENT **TENANT**

E-MAIL ADDRESS

2017 IRRIGATION WATER USE REPORT

This is the annual Water Use Report required to be filed for all Vested or Appropriation Rights. **IMPORTANT:** Kansas Law requires this completed report to be filed by March 1. Failure to do so will subject the owner to a civil fine not to exceed \$1,000 per file number. If any point of diversion shown below is permanently inoperable, please circle it. IF YOU DID NOT USE WATER, YOU **MUST** REPORT THE REASON FOR NON-USE TO HELP PROTECT YOUR WATER RIGHT. Information on each point of diversion must be completed. Please begin by reading the attached instructions and definitions.

FILE NUMBER	LEGAL DESCRIPTION OF POINT(S) OF DIVERSION		CIN	CHM	ACRES IRR.	INCLUDE MULTIPLICATION FACTOR			UNIT	HOURS PUMPED	PUMP RATE (GPM)	CROP CODE	TYPE OF SYSTEM	TYPE OF ENERGY	WELL DATA	
	QUALIFIERS	SEC TWP RNG				BEGINNING WATER METER READING	ENDING WATER METER READING	METERED QUANTITY OF WATER							DEPTH TO WATER	DATE MEASURED
43607-00 AKA: BATT 1 OF 2 WELLS	2615N 2645W	20-24S- 7W	3		C											
43882-00 AKA: GEO CTR	2660N 5036W	33-24S- 7W	1		C											
43882-00 AKA: BATT 1 OF 4 WELLS	2663N 5289W	33-24S- 7W	2		C											
43882-00 AKA: BATT 1 OF 4 WELLS	2859N 4787W	33-24S- 7W	3	Y	A	62	197.377	275.822	78.449	A	300	2	4	E	19	11-17
43882-00 AKA: BATT 1 OF 4 WELLS	2656N 4951W	33-24S- 7W	4		C											
43882-00 AKA: BATT 1 OF 4 WELLS	2663N 5118W	33-24S- 7W	5		C											
44347-00	2941N 2682W	8-25S- 7W	4	Y	A	78	0 now meter	66.665	66.665	A	400	4	4	E	40	11-17
44348-00	4234N 2688W	8-25S- 7W	5		A	78	174.139	258.230	84.091	A	400	4	4	E	35	11-17

Water Resources

Received

JAN 26 2018

KS Dept Of Agriculture

CALENDAR YEAR: 17
 PIN NUMBER: 3979
 Person ID: 61496
 FIELD OFFICE: 1 2 - IRR Staff RN 02
 CO GMD:

218

Total acres irrigated.

ERIC JACQUES
 3002 W LAKE CABLE RD
 HUTCHINSON KS 67501 8782

012070

I submit the report as the best information available. I understand that knowingly falsifying the report is a violation of state law.

Eric Jacques
 SIGNATURE: _____ DATE: 1-23-17

CIRCLE ONE: OWNER AGENT **TENANT**

E-MAIL ADDRESS

TELEPHONE NO. (620) 694-9563
 CIRCLE ONE: **CELL** WORK HOME

2017 IRRIGATION WATER USE REPORT

This is the annual Water Use Report required to be filed for all Vested or Appropriation Rights. **IMPORTANT:** Kansas Law requires this completed report to be filed by March 1. Failure to do so will subject the owner to a civil fine not to exceed \$1,000 per file number. If any point of diversion shown below is permanently inoperable, please circle it. IF YOU DID NOT USE WATER, YOU **MUST** REPORT THE REASON FOR NON-USE TO HELP PROTECT YOUR WATER RIGHT. Information on each point of diversion must be completed. Please begin by reading the attached instructions and definitions.

FILE NUMBER	LEGAL DESCRIPTION OF POINT(S) OF DIVERSION		CIN	CHM	ACRES IRR.	INCLUDE MULTIPLICATION FACTOR				UNITS	HOURS PUMPED	PUMP RATE (GPM)	CROP CODE	TYPE OF SYSTEM	TYPE OF ENERGY	WELL DATA	
	QUALIFIERS	SEC TWP RNG				BEGINNING WATER METER READING	ENDING WATER METER READING	METERED QUANTITY OF WATER	DEPTH TO WATER							DATE MEASURED	
29446-00	3971N 30W	36-24S- 7W	1	X	A	150	318.968	509.924	190.966	A		800	2	4	E	13	11-17
42111-00	2642N 2387W AKA: GEO CTR	25-24S- 7W	3		C												
42111-00	2645N 2496W AKA: BATT 1 OF 2 WELLS	25-24S- 7W	4	Y	M	42	74593500	94644100	20050600	G		200	4	4	E	16	11-17
42111-00	2638N 2270W AKA: BATT 1 OF 2 WELLS	25-24S- 7W	6	Y	A	32	108.325	130.981	22.656	A		200	4	4	E	16	11-17
42162-00	2703N 2999W <i>Water Resources Received</i>	25-24S- 7W	7	Y	M	120	12959700	575057	38549000	G		600	4	4	E	18'	11-17
42472-00	4022N 3933W <i>JAN 26 2018</i>	12-24S- 7W	1	Y	M	115	068644000	122043000	53399000	G		800	2	4	E	37	11-17
43096-00	5028N 5275W AKA: GEO CTR <i>KS Dept Of Agriculture</i>	32-24S- 7W	1	Y	M	148	91854000	143730000	51876000	G		800	4	4	E	27	11-17
43096-00	5281N 5272W AKA: BATT 1 OF 2 WELLS NORTH WELL	32-24S- 7W	2		C												

CALENDAR YEAR: 17
 PIN NUMBER: 4011
 Person ID: 61832
 FIELD OFFICE: 1 1 - IRR Staff RN 02
 CO GMD: 607

Total acres irrigated.

RYAN JACQUES
 10919 S DEAN RD
 HUTCHINSON KS 67501

012071

I submit the report as the best information available. I understand that knowingly falsifying the report is a violation of state law.

Ryan Jacques
 SIGNATURE

1/23/18
 DATE

CIRCLE ONE: OWNER AGENT TENANT

E-MAIL ADDRESS

TELEPHONE NO. (620) 694-9501
 CIRCLE ONE: CELL WORK HOME

2017 IRRIGATION WATER USE REPORT

This is the annual Water Use Report required to be filed for all Vested or Appropriation Rights. **IMPORTANT:** Kansas Law requires this completed report to be filed by March 1. Failure to do so will subject the owner to a civil fine not to exceed \$1,000 per file number. If any point of diversion shown below is permanently inoperable, please circle it. IF YOU DID NOT USE WATER, YOU **MUST** REPORT THE REASON FOR NON-USE TO HELP PROTECT YOUR WATER RIGHT. Information on each point of diversion must be completed. Please begin by reading the attached instructions and definitions.

FILE NUMBER	LEGAL DESCRIPTION OF POINT(S) OF DIVERSION		CIN	CHM	ACRES IRR.	INCLUDE MULTIPLICATION FACTOR			UNIT	HOURS PUMPED	PUMP RATE (GPM)	CROP CODE	TYPE OF SYSTEM	TYPE OF ENERGY	WELL DATA	
	QUALIFIERS	SEC TWP RNG				BEGINNING WATER METER READING	ENDING WATER METER READING	METERED QUANTITY OF WATER							DEPTH TO WATER	DATE MEASURED
43096-00	4775N 5278W	32-24S- 7W	3													
AKA:	BATT 1 OF 2 WELLS- SOUTH WELL															
43718-00	2063N 966W	10-24S- 6W	3													
AKA:	GEO CTR - 236' N & 64' W OF PREVIOUS WELL															
43718-00	1819N 877W	10-24S- 6W	1		149	32586100	92822100	59226000	G		800	2	4	E	26	11-17
AKA:	BATT 1 OF 2 WELLS															
43718-00	2307N 1055W	10-24S- 6W	2													
AKA:	BATT 1 OF 2 WELLS															
44349-00	4568N 2679W	25-24S- 7W	2		134	276.751	440.127	163.776	A		800	2	4	E	17	11-17
AKA:	GEO CTR															
44701-00	4297N 2671W	25-24S- 7W	11													
AKA:	GEO CTR															
44701-00	4025N 2669W	25-24S- 7W	8		22	67.3499	85.9293	18.581	A		100	4	4	E	15	11-17
AKA:	BATT 1 OF 2 WELLS															
44701-00	4568N 2672W	25-24S- 7W	10		14	41167500	47007600	5840100	G		100	4	4	E	15	11-17
AKA:	BATT 1 OF 2 WELLS															

CALENDAR YEAR: 17
 PIN NUMBER: 4011
 Person ID: 61832
 FIELD OFFICE: 1 2 - IRR Staff RN 02
 CO GMD: 319

Total acres irrigated.

RYAN JACQUES
 10919 S DEAN RD
 HUTCHINSON KS 67501

012072

I submit the report as the best information available. I understand that knowingly falsifying the report is a violation of state law.

Ryan Jacques
 SIGNATURE: _____ DATE: 1/23/18
 CIRCLE ONE: OWNER AGENT TENANT

E-MAIL ADDRESS

TELEPHONE NO. (620) 694-9563
 CIRCLE ONE: CELL WORK HOME

2017 IRRIGATION WATER USE REPORT

This is the annual Water Use Report required to be filed for all Vested or Appropriation Rights. **IMPORTANT:** Kansas Law requires this completed report to be filed by March 1. Failure to do so will subject the owner to a civil fine not to exceed \$1,000 per file number. If any point of diversion shown below is permanently inoperable, please circle it. IF YOU DID NOT USE WATER, YOU **MUST** REPORT THE REASON FOR NON-USE TO HELP PROTECT YOUR WATER RIGHT. Information on each point of diversion must be completed. Please begin by reading the attached instructions and definitions.

FILE NUMBER	LEGAL DESCRIPTION OF POINT(S) OF DIVERSION		CIN	CHM	ACRES IRR.	INCLUDE MULTIPLICATION FACTOR			UNIT	HOURS PUMPED	PUMP RATE (GPM)	CROP CODE	TYPE OF SYSTEM	TYPE OF ENERGY	WELL DATA	
	QUALIFIERS	SEC TWP R&G				BEGINNING WATER METER READING	ENDING WATER METER READING	METERED QUANTITY OF WATER							DEPTH TO WATER	DATE MEASURED
44702-00	922N 3269W	25-24S- 7W	9		80	70587700	94288000	23700300	G		400	4	4	E	12	11-17
44875-00	3971N 30W	36-24S- 7W	1			Report Under 29446-00										

Water Resources
Received

JAN 26 2018

KS Dept Of Agriculture

CALENDAR YEAR: 17
 PIN NUMBER: 4011
 Person ID: 61832
 FIELD OFFICE: 1 3 - IRR Staff RN 02
 CO GMD: _____

80

Total acres irrigated.

RYAN JACQUES
 10919 S DEAN RD
 HUTCHINSON KS 67501

012073

I submit the report as the best information available. I understand that knowingly falsifying the report is a violation of state law.

SIGNATURE: Ryan Jacques DATE: 1/23/18
 CIRCLE ONE: OWNER AGENT **TENANT**

E-MAIL ADDRESS

TELEPHONE NO. (620) 960-3270
 CIRCLE ONE: **CELL** WORK HOME

2017 IRRIGATION WATER USE REPORT

This is the annual Water Use Report required to be filed for all Vested or Appropriation Rights. **IMPORTANT:** Kansas Law requires this completed report to be filed by March 1. Failure to do so will subject the owner to a civil fine not to exceed \$1,000 per file number. If any point of diversion shown below is permanently inoperable, please circle it. IF YOU DID NOT USE WATER, YOU **MUST** REPORT THE REASON FOR NON-USE TO HELP PROTECT YOUR WATER RIGHT. Information on each point of diversion must be completed. Please begin by reading the attached instructions and definitions.

FILE NUMBER	LEGAL DESCRIPTION OF POINT(S) OF DIVERSION		CIN	CHM	ACRES IRR.	INCLUDE MULTIPLICATION FACTOR				HOURS PUMPED	PUMP RATE (GPM)	CROP CODE	TYPE OF SYSTEM	TYPE OF ENERGY	WELL DATA		
	QUALIFIERS	SEC TWP RNG				BEGINNING WATER METER READING	ENDING WATER METER READING	METERED QUANTITY OF WATER	UNIT						DEPTH TO WATER	DATE MEASURED	
13078-00	NW NW SE	30-25S- 2W	1			No Pump or Motor Available											
13288-00 AKA: APPROX 28' N ORIG WELL	1132N 1323W	27-25S- 3W	4		130	195.533	315.243	119.7	A			4	4	N	30'	1-27-18	
17952-00	2660N 5250W	22-25S- 3W	4		130	078.523	164.681	86.15	A			2	4	D	22'	1-27-18	
19682-00	1300N 3880W	28-25S- 3W	5		130	714.988	874.295	159.3	A			4	4	E	30'	1-27-18	
25862-00 AKA: 1350' N & 520' W OF PREVIOUS POINT OF DIVERSION	1950N 5150W	15-25S- 3W	3		70	765.784	819.802	54.0	A			2	4	D	22'	1-27-18	
30789-00 AKA: 1350' S & 520' E OF PREVIOUS POINT OF DIVERSION	600N 4630W	15-25S- 3W	4		60	257.00	331.67	74.67	A			2	1	P	22'	1-27-18	
35377-00	1300N 3880W	28-25S- 3W	5			Report Under 19682-00											

CALENDAR YEAR: 17
 PIN NUMBER: 2868
 Person ID: 4745
 FIELD OFFICE: 1 1 - IRR Staff SG 02
 CO GMD: 520

I submit the report as the best information available. I understand that knowingly falsifying the report is a violation of state law.

Rayle Elliott 1-27-18
 SIGNATURE DATE
 CIRCLE ONE: OWNER AGENT TENANT

WATER RESOURCES RECEIVED
 JAN 29 2018
 KS DEPT OF AGRICULTURE

E-MAIL ADDRESS

ROBERT L ELLIOTT ET AL
 26104 W 101ST ST N
 MOUNT HOPE KS 67108

TELEPHONE NO. (316) 661-2118
 CIRCLE ONE: CELL WORK HOME

012107

2017 IRRIGATION WATER USE REPORT

This is the annual Water Use Report required to be filed for all Vested or Appropriation Rights. **IMPORTANT:** Kansas Law requires this completed report to be filed by March 1. Failure to do so will subject the owner to a civil fine not to exceed \$1,000 per file number. If any point of diversion shown below is permanently inoperable, please circle it. IF YOU DID NOT USE WATER, YOU **MUST** REPORT THE REASON FOR NON-USE TO HELP PROTECT YOUR WATER RIGHT. Information on each point of diversion must be completed. Please begin by reading the attached instructions and definitions.

FILE NUMBER	LEGAL DESCRIPTION OF POINT(S) OF DIVERSION		CIN	CHM	ACRES IRR.	INCLUDE MULTIPLICATION FACTOR				HOURS PUMPED	PUMP RATE (GPM)	CROP CODE	TYPE OF SYSTEM	TYPE OF ENERGY	WELL DATA	
	QUALIFIERS	SEC TWP RNG				BEGINNING WATER METER READING	ENDING WATER METER READING	METERED QUANTITY OF WATER	U N I T						DEPTH TO WATER	DATE MEASURED
5601-00	NW NW SW	5-22S- 7W	2	N J	0	Stock Well										
5601-00	1414N 3976W AKA: 40'N AND 17'W OF PREVIOUS POINT OF DIVERSION	5-22S- 7W	5	Y M	110	55,365,700	94,797,400	39,431,700	G			2 4	0	10.0	1/20/2018	
<p style="color: blue; font-weight: bold;">WATER RESOURCES RECEIVED</p> <p style="color: red; font-weight: bold;">JAN 29 2018</p> <p style="color: blue; font-weight: bold;">KS DEPT OF AGRICULTURE</p>																

CALENDAR YEAR: 17
 PIN NUMBER: 4002
 Person ID: 14274
 FIELD OFFICE: 1 1 - IRR Staff RN 02
 CO GMD: 110

110 Total acres irrigated.

LORRAINE RAMSEY
 1127 N PLUM ST
 HUTCHINSON KS 67501

012138

I submit the report as the best information available. I understand that knowingly falsifying the report is a violation of state law.

Lorraine Ramsey
 SIGNATURE: Lorraine Ramsey
 CIRCLE ONE: OWNER AGENT TENANT
 DATE: 2/29/2018

jmr@arvig.net
 E-MAIL ADDRESS

TELEPHONE NO. (218) 536-0063
 CIRCLE ONE: CELL WORK HOME

2017 IRRIGATION WATER USE REPORT

This is the annual Water Use Report required to be filed for all Vested or Appropriation Rights. **IMPORTANT:** Kansas Law requires this completed report to be filed by March 1. Failure to do so will subject the owner to a civil fine not to exceed \$1,000 per file number. If any point of diversion shown below is permanently inoperable, please circle it. IF YOU DID NOT USE WATER, YOU **MUST** REPORT THE REASON FOR NON-USE TO HELP PROTECT YOUR WATER RIGHT. Information on each point of diversion must be completed. Please begin by reading the attached instructions and definitions.

FILE NUMBER	LEGAL DESCRIPTION OF POINT(S) OF DIVERSION		CIN	CHM	ACRES IRR.	INCLUDE MULTIPLICATION FACTOR			UNIT	HOURS PUMPED	PUMP RATE (GPM)	CROP CODE	TYPE OF SYSTEM	TYPE OF ENERGY	WELL DATA	
	QUALIFIERS	SEC TWP RNG				BEGINNING WATER METER READING	ENDING WATER METER READING	METERED QUANTITY OF WATER							DEPTH TO WATER	DATE MEASURED
17307-00 <i>Prantz</i>	1320N 1325W AKA: 35' N FROM PREVIOUS WELL	3-25S- 3W	6		A 130	007,035	156,203	149,168 <i>ac. ft.</i>		10130	800	2	4	D	11.5'	1-21-18
31233-00	4020N 1110W AKA: GEO CTR	24-25S- 4W	7		C											
31233-00 <i>sest</i>	4020N 950W AKA: BATT 1 OF 2 WELLS	24-25S- 4W	1		A 125	393,578	553,712	160,134 <i>ac. ft.</i>		11150	750	4	4	N	41.5'	1-21-18
31233-00 <i>Tom's</i>	4020N 1270W AKA: BATT 1 OF 2 WELLS	24-25S- 4W	8		C <i>Acres</i>										42'	1-21-18
32504-00 <i>Sedg</i>	2640N 4000W	19-25S- 3W	1		A 110	210,414	335,716	125,302 <i>ac. ft.</i>		977	700	2	4	N	33 1/2'	1-21-18
38987-00 <i>W-Hog</i>	4814N 3961W	19-25S- 3W	2		130	220,260	309,016	88,756 <i>ac. ft.</i>		803	600	2	4	N	33 1/2'	1-21-18
42547-00 <i>Ben</i>	5189N 2113W	9-25S- 3W	1		150	896,481	085,369	188,888 <i>ac. ft.</i>		977	1050	4	4	D	7'	1-8-18
42548-00 <i>Porter</i>	2652N 2651W <i>call Dave Boaher to get this line changed for 2018</i> 316-650-5554	7-25S- 3W	5		100	531,599	610,304	78,700 <i>ac. ft.</i>		534hr	800	4	4	D		1-21-18

CALENDAR YEAR: 17
 PERSON NUMBER: 2870
 FIELD OFFICE: 20984
 CO GMD: 11 - IRR Staff SG 02

745 Total acres irrigated.

WATER RESOURCES RECEIVED

JAN 29 2018

WARREN F & ELAINE K MILLER
 14800 E FOUNTAIN RD
 MOUNT HOPE KS 67108

012164

I submit the report as the best information available. I understand that knowingly falsifying the report is a violation of state law.

Warren F. Miller 1-22-18
 SIGNATURE DATE
 CIRCLE ONE: OWNER AGENT **TENANT**

KS DEPT OF AGRICULTURE
 E-MAIL ADDRESS

TELEPHONE NO. (620) 474-6136
 CIRCLE ONE: **CELL** WORK HOME

2017 IRRIGATION WATER USE REPORT

This is the annual Water Use Report required to be filed for all Vested or Appropriation Rights. **IMPORTANT:** Kansas Law requires this completed report to be filed by March 1. Failure to do so will subject the owner to a civil fine not to exceed \$1,000 per file number. If any point of diversion shown below is permanently inoperable, please circle it. IF YOU DID NOT USE WATER, YOU **MUST** REPORT THE REASON FOR NON-USE TO HELP PROTECT YOUR WATER RIGHT. Information on each point of diversion must be completed. Please begin by reading the attached instructions and definitions.

FILE NUMBER	LEGAL DESCRIPTION OF POINT(S) OF DIVERSION		CIN	CHM	ACRES IRR.	INCLUDE MULTIPLICATION FACTOR				HOURS PUMPED	PUMP RATE (GPM)	CROP CODE	TYPE OF SYSTEM	TYPE OF ENERGY	WELL DATA	
	QUALIFIERS	SEC TWP RNG				BEGINNING WATER METER READING	ENDING WATER METER READING	METERED QUANTITY OF WATER	UNIT						DEPTH TO WATER	DATE MEASURED
47583-00	3960N 3645W AKA: GEO CTR	24-25S- 4W	6													
47583-00	3960N 3940W AKA: BATT 1 OF 3 WELLS	24-25S- 4W WEST WELL	3												37'	1-22-18
47583-00	3960N 3645W AKA: BATT 1 OF 3 WELLS	24-25S- 4W MIDDLE WELL	4		130a	679,209	803,984	124,775		968	700	4	4	N	40'	1-21-18
47583-00	3960N 3350W AKA: BATT 1 OF 3 WELLS	24-25S- 4W EAST WELL	5												41.5	1-21-18
48487-00	4020N 1110W AKA: GEO CTR	24-25S- 4W	7			Report Under B1233-00										
48487-00	4020N 950W AKA: BATT 1 OF 2 WELLS	24-25S- 4W	1			Report Under B1233-00										
48487-00	4020N 1270W AKA: BATT 1 OF 2 WELLS	24-25S- 4W	8			Report Under B1233-00										

WATER RESOURCES RECEIVED

JAN 29 2018

CALENDAR YEAR: 17
 PIN NUMBER: 2870
 Person ID: 20984
 FIELD OFFICE: 1 2 - IRR Staff RN 02
 CO GMD: 130

Total acres irrigated: 130

KS DEPT OF AGRICULTURE

WARREN F & ELAINE K MILLER 012165
 14800 E FOUNTAIN RD
 MOUNT HOPE KS 67108

I submit the report as the best information available. I understand that knowingly falsifying the report is a violation of state law.

Warren F. Miller 1-22-18

SIGNATURE: _____ DATE: _____
 CIRCLE ONE: OWNER AGENT TENANT

E-MAIL ADDRESS: _____

TELEPHONE NO. (620) 474-6136
 CIRCLE ONE: CELL WORK HOME

2017 IRRIGATION WATER USE REPORT

This is the annual Water Use Report required to be filed for all Vested or Appropriation Rights. **IMPORTANT:** Kansas Law requires this completed report to be filed by March 1. Failure to do so will subject the owner to a civil fine not to exceed \$1,000 per file number. If any point of diversion shown below is permanently inoperable, please circle it. IF YOU DID NOT USE WATER, YOU **MUST** REPORT THE REASON FOR NON-USE TO HELP PROTECT YOUR WATER RIGHT. Information on each point of diversion must be completed. Please begin by reading the attached instructions and definitions.

FILE NUMBER	LEGAL DESCRIPTION OF POINT(S) OF DIVERSION		CIN	CHM	ACRES IRR.	INCLUDE MULTIPLICATION FACTOR				HOURS PUMPED	PUMP RATE (GPM)	CROP CODE	TYPE OF SYSTEM	TYPE OF ENERGY	WELL DATA	
	QUALIFIERS	SEC TWP RNG				BEGINNING WATER METER READING	ENDING WATER METER READING	METERED QUANTITY OF WATER	UNIT						DEPTH TO WATER	DATE MEASURED
29662-00	3960N 3970W	28-25S- 3W	3	Y	A 130	033666	163316	129.65	A			2	4	F	30'	12-18

WATER RESOURCES RECEIVED
JAN 29 2018
 KS DEPT OF AGRICULTURE

CALENDAR YEAR: 17
 PIN NUMBER: 2867
 Person ID: 28214
 FIELD OFFICE: 1 1 - IRR Staff SG 02
 CO GMD: 130

130 Total acres irrigated.

ROBERT L & CATHY L ELLIOTT 012198
 26104 W 101ST ST N
 MOUNT HOPE KS 67108

I submit the report as the best information available. I understand that knowingly falsifying the report is a violation of state law.
Rayle Elliott 1-27-18
 SIGNATURE DATE
 CIRCLE ONE: OWNER AGENT TENANT

E-MAIL ADDRESS

TELEPHONE NO. (316) 661-2118
 CIRCLE ONE: CELL WORK HOME

2017 IRRIGATION WATER USE REPORT

This is the annual Water Use Report required to be filed for all Vested or Appropriation Rights. **IMPORTANT:** Kansas Law requires this completed report to be filed by March 1. Failure to do so will subject the owner to a civil fine not to exceed \$1,000 per file number. If any point of diversion shown below is permanently inoperable, please circle it. IF YOU DID NOT USE WATER, YOU **MUST** REPORT THE REASON FOR NON-USE TO HELP PROTECT YOUR WATER RIGHT. Information on each point of diversion must be completed. Please begin by reading the attached instructions and definitions.

FILE NUMBER	LEGAL DESCRIPTION OF POINT(S) OF DIVERSION		CIN	CHM	ACRES IRR.	INCLUDE MULTIPLICATION FACTOR			UNIT	HOURS PUMPED	PUMP RATE (GPM)	CROP CODE	TYPE OF SYSTEM	TYPE OF ENERGY	WELL DATA	
	QUALIFIERS	SEC TWP RNG				BEGINNING WATER METER READING	ENDING WATER METER READING	METERED QUANTITY OF WATER							DEPTH TO WATER	DATE MEASURED
29122-00	2680N 300W	26-19S- 4W	4	N M	10	2021000	4732000	2,711000	G		110	2	2	E		
								million gallons								

WATER RESOURCES RECEIVED

JAN 29 2018

KS DEPT OF AGRICULTURE

CALENDAR YEAR: 17
 PIN NUMBER: 3809
 Person ID: 36892
 FIELD OFFICE: 1 1 - IRR Staff MP 02
 CO GMD: 10

Total acres irrigated.

I submit the report as the best information available. I understand that knowingly falsifying the report is a violation of state law.

SIGNATURE: Michael Lynn DATE: 1-24-18

CIRCLE ONE: OWNER AGENT TENANT

mlyschrag@hotmail.com

E-MAIL ADDRESS

MICHAEL LYNN & JACQUELINE SCHRAG
 1066 LANDMARK LN
 MCPHERSON KS 67460 6109

01230

TELEPHONE NO. (620) 242 5499

CIRCLE ONE: CELL WORK HOME

2017 IRRIGATION WATER USE REPORT

This is the annual Water Use Report required to be filed for all Vested or Appropriation Rights. **IMPORTANT:** Kansas Law requires this completed report to be filed by March 1. Failure to do so will subject the owner to a civil fine not to exceed \$1,000 per file number. If any point of diversion shown below is permanently inoperable, please circle it. IF YOU DID NOT USE WATER, YOU **MUST** REPORT THE REASON FOR NON-USE TO HELP PROTECT YOUR WATER RIGHT. Information on each point of diversion must be completed. Please begin by reading the attached instructions and definitions.

FILE NUMBER	LEGAL DESCRIPTION OF POINT(S) OF DIVERSION					INCLUDE MULTIPLICATION FACTOR				UNITS	HOURS PUMPED	PUMP RATE (GPM)	CROP CODE	TYPE OF SYSTEM	TYPE OF ENERGY	WELL DATA	
	QUALIFIERS	SEC TWP RNG	CIN	CHM	ACRES IRR.	BEGINNING WATER METER READING	ENDING WATER METER READING	METERED QUANTITY OF WATER	DEPTH TO WATER							DATE MEASURED	
40759-00	2950N 4830W	9-25S- 2W	5*	3.8	W D	—	—	—									

WATER RESOURCES RECEIVED
JAN 29 2018

KS DEPT OF AGRICULTURE

State conservation.

CALENDAR YEAR: 17
 PIN NUMBER: 3245
 Person ID: 52316
 FIELD OFFICE: 1 1 - IRR Staff SG 02
 CO GMD: _____

I submit the report as the best information available. I understand that knowingly falsifying the report is a violation of state law.

Martha Stamback 1-26-2018

SIGNATURE: _____ DATE: _____
 CIRCLE ONE: OWNER AGENT TENANT

_____ Total acres irrigated.

EVERETT & MARTHA STAMBACK
 3630 N PAYNE ST
 WICHITA KS 67204 3936

012258

E-MAIL ADDRESS: *emstamback@50cglobal.net*

TELEPHONE NO. *316 838 8285*
 CIRCLE ONE: CELL WORK HOME

2017 IRRIGATION WATER USE REPORT

This is the annual Water Use Report required to be filed for all Vested or Appropriation Rights. **IMPORTANT:** Kansas Law requires this completed report to be filed by March 1. Failure to do so will subject the owner to a civil fine not to exceed \$1,000 per file number. If any point of diversion shown below is permanently inoperable, please circle it. IF YOU DID NOT USE WATER, YOU **MUST** REPORT THE REASON FOR NON-USE TO HELP PROTECT YOUR WATER RIGHT. Information on each point of diversion must be completed. Please begin by reading the attached instructions and definitions.

FILE NUMBER	LEGAL DESCRIPTION OF POINT(S) OF DIVERSION		CIN	CHM	ACRES IRR.	INCLUDE MULTIPLICATION FACTOR				HOURS PUMPED	PUMP RATE (GPM)	CROP CODE	TYPE OF SYSTEM	TYPE OF ENERGY	WELL DATA	
	QUALIFIERS	SEC TWP RNG				BEGINNING WATER METER READING	ENDING WATER METER READING	METERED QUANTITY OF WATER	U N I T						DEPTH TO WATER	DATE MEASURED
16658-00	4900N 100W	35-23S- 2W	1		NEO	154.545	154.545	0	A				4	E		
					H	No water pumped in 2017 as the property was being sold. Please see enclosed deed transferring ownership on August 30, 2017 to:										
						Williams Land, Inc. 314 Main ST Halstead, KS 67056										
																012275

WATER RESOURCES RECEIVED

JAN 29 2018

CALENDAR YEAR: 17
 PIN NUMBER: 2566
 Person ID: 55164
 FIELD OFFICE: 1 1 - IRR Staff HV 02
 CO GMD:

○ Total acres irrigated.

Submit the report as the best information available. I understand that knowingly falsifying the report is a violation of state law.

SIGNATURE: [Signature] DATE: 1-25-2018

CIRCLE ONE: OWNER AGENT TENANT

KS DEPT OF AGRICULTURE

E-MAIL ADDRESS

MONSANTO COMPANY
 2533 S HERTZLER RD
 HALSTEAD KS 67056 9100

Williams Land Inc
 Larry K. Williams
 314 Main ST
 Halstead, KS 67056-1915

TELEPHONE NO. (316) 835-2226
 CIRCLE ONE: CELL WORK HOME

acres from 2016

2017 IRRIGATION WATER USE REPORT

This is the annual Water Use Report required to be filed for all Vested or Appropriation Rights. **IMPORTANT:** Kansas Law requires this completed report to be filed by March 1. Failure to do so will subject the owner to a civil fine not to exceed \$1,000 per file number. If any point of diversion shown below is permanently inoperable, please circle it. IF YOU DID NOT USE WATER, YOU **MUST** REPORT THE REASON FOR NON-USE TO HELP PROTECT YOUR WATER RIGHT. Information on each point of diversion must be completed. Please begin by reading the attached instructions and definitions.

FILE NUMBER	LEGAL DESCRIPTION OF POINT(S) OF DIVERSION		CIN	CHM	ACRES IRR.	INCLUDE MULTIPLICATION FACTOR				HOURS PUMPED	PUMP RATE (GPM)	CROP CODE	TYPE OF SYSTEM	TYPE OF ENERGY	WELL DATA	
	QUALIFIERS	SEC TWP RNG				BEGINNING WATER METER READING	ENDING WATER METER READING	METERED QUANTITY OF WATER	UNIT						DEPTH TO WATER	DATE MEASURED
9883-00	2399N 5159W	32-26S- 1W	12		M 58	2729100	34755700	32026600	G			15	5	E		
24018-00	1346N 1420W	32-26S- 1W	13		3	17.00	17.00	0.00	G			15	5	E		

WATER RESOURCES RECEIVED
 JAN 29 2018
 KS DEPT OF AGRICULTURE

CALENDAR YEAR: 17
 PIN NUMBER: 3323
 Person ID: 60935
 FIELD OFFICE: 2 1 - IRR Staff SG 02
 CO GMD:

_____ Total acres irrigated.

I submit the report as the best information available. I understand that knowingly falsifying the report is a violation of state law.

Heidi
 SIGNATURE DATE: 1/22/18

CIRCLE ONE: OWNER AGENT TENANT

heidi@homeownermgmt.com

E-MAIL ADDRESS

FOX RIDGE MASTER ASSOCIATION
 HOA MANAGEMENT SERVICES
 900 N TYLER BLVD SUITE 7
 WICHITA KS 67212

012320

TELEPHONE NO. (316) 351-7650

CIRCLE ONE: CELL WORK HOME

acres from past year

2017 IRRIGATION WATER USE REPORT

This is the annual Water Use Report required to be filed for all Vested or Appropriation Rights. **IMPORTANT:** Kansas Law requires this completed report to be filed by March 1. Failure to do so will subject the owner to a civil fine not to exceed \$1,000 per file number. If any point of diversion shown below is permanently inoperable, please circle it. IF YOU DID NOT USE WATER, YOU **MUST** REPORT THE REASON FOR NON-USE TO HELP PROTECT YOUR WATER RIGHT. Information on each point of diversion must be completed. Please begin by reading the attached instructions and definitions.

FILE NUMBER	LEGAL DESCRIPTION OF POINT(S) OF DIVERSION		CIN	CHM	ACRES IRR.	INCLUDE MULTIPLICATION FACTOR				UNIT	HOURS PUMPED	PUMP RATE (GPM)	CROP CODE	TYPE OF SYSTEM	TYPE OF ENERGY	WELL DATA	
	QUALIFIERS	SEC TWP RNG				BEGINNING WATER METER READING	ENDING WATER METER READING	METERED QUANTITY OF WATER	DEPTH TO WATER							DATE MEASURED	
46453-00	95N 3228W	28-26S- 1W	74		M 4	12328500	14126700	1798200	G			15	5	E			
46454-00	2190N 5180W	28-26S- 1W	75		M 3	28103200	30623200	2520000	G			15	5	E			

WATER RESOURCES RECEIVED

JAN 29 2018

KS DEPT OF AGRICULTURE

CALENDAR YEAR: 17
 PIN NUMBER: 3320
 Person ID: 61857
 FIELD OFFICE: 1 1 - IRR Staff SG 02
 CO GMD:

I submit the report as the best information available. I understand that knowingly falsifying the report is a violation of state law.

Heidi
 SIGNATURE: _____ DATE: 1/22/18

CIRCLE ONE: OWNER AGENT TENANT

_____ Total acres irrigated.

heidi@homeownermgmt.com
 E-MAIL ADDRESS

AVALON PARK MASTER ASSOCIATION
 HOA MANAGEMENT SERVICES
 900 N TYLER SUITE 7
 WICHITA KS 67212
 TELEPHONE NO. (316) 351-7650
 CIRCLE ONE: CELL WORK HOME

012330

2017 IRRIGATION WATER USE REPORT

This is the annual Water Use Report required to be filed for all Vested or Appropriation Rights. **IMPORTANT:** Kansas Law requires this completed report to be filed by March 1. Failure to do so will subject the owner to a civil fine not to exceed \$1,000 per file number. If any point of diversion shown below is permanently inoperable, please circle it. IF YOU DID NOT USE WATER, YOU **MUST** REPORT THE REASON FOR NON-USE TO HELP PROTECT YOUR WATER RIGHT. Information on each point of diversion must be completed. Please begin by reading the attached instructions and definitions.

FILE NUMBER	LEGAL DESCRIPTION OF POINT(S) OF DIVERSION		CIN	CHM	ACRES IRR.	INCLUDE MULTIPLICATION FACTOR				UNITS	HOURS PUMPED	PUMP RATE (GPM)	CROP CODE	TYPE OF SYSTEM	TYPE OF ENERGY	WELL DATA	
	QUALIFIERS	SEC TWP RNG				BEGINNING WATER METER READING	ENDING WATER METER READING	METERED QUANTITY OF WATER	DEPTH TO WATER							DATE MEASURED	
41163-00	3968N 3981W	17-26S- 6W	1	N	M 134	92660100	38351500	45691300	G		850	16	4	D	345ft	1-25	

WATER RESOURCES RECEIVED
JAN 29 2018
 KS DEPT OF AGRICULTURE

CALENDAR YEAR: 17 PIN NUMBER: 4936 Person ID: 62024 FIELD OFFICE: 1 1 - IRR Staff RN 02 CO GMD: 134 Total acres irrigated.

I submit the report as the best information available. I understand that knowingly falsifying the report is a violation of state law.
Stanley G. Stucky 1-25-18
 SIGNATURE DATE

CIRCLE ONE: OWNER AGENT TENANT

E-MAIL ADDRESS

STANLEY G & JANE STUCKY TRUST
 231 S OAK ST 012331
 PRETTY PRAIRIE KS 67570 8625

TELEPHONE NO. (620) 727-4554
 CIRCLE ONE: CELL WORK HOME

2017 IRRIGATION WATER USE REPORT

This is the annual Water Use Report required to be filed for all Vested or Appropriation Rights. **IMPORTANT:** Kansas Law requires this completed report to be filed by March 1. Failure to do so will subject the owner to a civil fine not to exceed \$1,000 per file number. If any point of diversion shown below is permanently inoperable, please circle it. IF YOU DID NOT USE WATER, YOU **MUST** REPORT THE REASON FOR NON-USE TO HELP PROTECT YOUR WATER RIGHT. Information on each point of diversion must be completed. Please begin by reading the attached instructions and definitions.

FILE NUMBER	LEGAL DESCRIPTION OF POINT(S) OF DIVERSION		CIN	CHM	ACRES IRR.	INCLUDE MULTIPLICATION FACTOR				UNIT	HOURS PUMPED	PUMP RATE (GPM)	CROP CODE	TYPE OF SYSTEM	TYPE OF ENERGY	WELL DATA	
	QUALIFIERS	SEC TWP RNG				BEGINNING WATER METER READING	ENDING WATER METER READING	METERED QUANTITY OF WATER	DEPTH TO WATER							DATE MEASURED	
46360-00	244N 1250W	30-26S- 1W	16		M 4	16985500	18180500	1295000	G								

WATER RESOURCES RECEIVED
JAN 29 2018
 KS DEPT OF AGRICULTURE

CALENDAR YEAR: 17
 PIN NUMBER: 3309
 Person ID: 62129
 FIELD OFFICE: 1 1 - IRR Staff
 CO GMD: SG 02

_____ Total acres irrigated.

HAMPTON LAKES MASTER ASSOCIATION
 HOA MANAGEMENT SERVICES
 900 N TYLER RD STE 7
 WICHITA KS 67212 3249
 TELEPHONE NO. (316) 351-7650
 CIRCLE ONE: CELL WORK HOME

012332

I submit the report as the best information available. I understand that knowingly falsifying the report is a violation of state law.

Heidi 1/22/18
 SIGNATURE DATE
 CIRCLE ONE: OWNER AGENT TENANT

heidi@homeownermgmt.com
 E-MAIL ADDRESS

2017 IRRIGATION WATER USE REPORT

This is the annual Water Use Report required to be filed for all Vested or Appropriation Rights. **IMPORTANT:** Kansas Law requires this completed report to be filed by March 1. Failure to do so will subject the owner to a civil fine not to exceed \$1,000 per file number. If any point of diversion shown below is permanently inoperable, please circle it. IF YOU DID NOT USE WATER, YOU **MUST** REPORT THE REASON FOR NON-USE TO HELP PROTECT YOUR WATER RIGHT. Information on each point of diversion must be completed. Please begin by reading the attached instructions and definitions.

FILE NUMBER	LEGAL DESCRIPTION OF POINT(S) OF DIVERSION		CIN	CHM	ACRES IRR.	INCLUDE MULTIPLICATION FACTOR				UNITS	HOURS PUMPED	PUMP RATE (GPM)	CROP CODE	TYPE OF SYSTEM	TYPE OF ENERGY	WELL DATA	
	QUALIFIERS	SEC TWP RNG				BEGINNING WATER METER READING	ENDING WATER METER READING	METERED QUANTITY OF WATER	DEPTH TO WATER							DATE MEASURED	
43574-00	4152N 4633W	8-24S- 6W	3	Y	M	70	6,964,600	30,139,600	23,175,000	G	1188	325	2	1	E	27'	1-25-18

WATER RESOURCES RECEIVED

JAN 29 2018

KS DEPT OF AGRICULTURE

CALENDAR YEAR: 17
 PIN NUMBER: 3982
 Person ID: 63301
 FIELD OFFICE: 1 1 - IRR Staff RN 02
 CO GMD: 70

70 Total acres irrigated.

WILLIAM R & ESTHER R BEACHY 012345
 6206 S WHITESIDE RD
 HUTCHINSON KS 67501 9038

I submit the report as the best information available. I understand that knowingly falsifying the report is a violation of state law.

William R. Beachy 1-25-18
 SIGNATURE DATE

CIRCLE ONE: OWNER AGENT TENANT

E-MAIL ADDRESS

TELEPHONE NO. (620) 899-7047

CIRCLE ONE: CELL ~~WORK~~ HOME

2017 IRRIGATION WATER USE REPORT

This is the annual Water Use Report required to be filed for all Vested or Appropriation Rights. **IMPORTANT:** Kansas Law requires this completed report to be filed by March 1. Failure to do so will subject the owner to a civil fine not to exceed \$1,000 per file number. If any point of diversion shown below is permanently inoperable, please circle it. IF YOU DID NOT USE WATER, YOU **MUST** REPORT THE REASON FOR NON-USE TO HELP PROTECT YOUR WATER RIGHT. Information on each point of diversion must be completed. Please begin by reading the attached instructions and definitions.

FILE NUMBER	LEGAL DESCRIPTION OF POINT(S) OF DIVERSION		CIN	CHM	ACRES IRR.	INCLUDE MULTIPLICATION FACTOR				UNITS	HOURS PUMPED	PUMP RATE (GPM)	CROP CODE	TYPE OF SYSTEM	TYPE OF ENERGY	WELL DATA	
	QUALIFIERS	SEC TWP RNG				BEGINNING WATER METER READING	ENDING WATER METER READING	METERED QUANTITY OF WATER	DEPTH TO WATER							DATE MEASURED	
24901-00	2600N 500W	33-19S- 1W	1	N	J D												
29346-00	2800N 5200W	34-19S- 1W	1	N	J D												

WATER RESOURCES RECEIVED
JAN 29 2018
 KS DEPT OF AGRICULTURE

CALENDAR YEAR: 17
 PIN NUMBER: 3571
 Person ID: 64164
 FIELD OFFICE: 1 1 - IRR Staff MP 02
 CO GMD: _____

0 Total acres irrigated.

BBC LAND LLC
 TERRY BANDY
 PO BOX 522
 CANTON KS 67428

012349

I submit the report as the best information available. I understand that knowingly falsifying the report is a violation of state law.

Terry Bandy 1-8-18
 SIGNATURE DATE
 CIRCLE ONE: OWNER AGENT TENANT

tpbandy@sbcglobal.net
 E-MAIL ADDRESS

TELEPHONE NO. (620) 628-4428
 CIRCLE ONE: CELL **WORK** HOME

2017 IRRIGATION WATER USE REPORT

This is the annual Water Use Report required to be filed for all Vested or Appropriation Rights. **IMPORTANT:** Kansas Law requires this completed report to be filed by March 1. Failure to do so will subject the owner to a civil fine not to exceed \$1,000 per file number. If any point of diversion shown below is permanently inoperable, please circle it. IF YOU DID NOT USE WATER, YOU **MUST** REPORT THE REASON FOR NON-USE TO HELP PROTECT YOUR WATER RIGHT. Information on each point of diversion must be completed. Please begin by reading the attached instructions and definitions.

FILE NUMBER	LEGAL DESCRIPTION OF POINT(S) OF DIVERSION		CIN	CHM	ACRES IRR.	INCLUDE MULTIPLICATION FACTOR			UNIT	HOURS PUMPED	PUMP RATE (GPM)	CROP CODE	TYPE OF SYSTEM	TYPE OF ENERGY	WELL DATA	
	QUALIFIERS	SEC TWP RNG				BEGINNING WATER METER READING	ENDING WATER METER READING	METERED QUANTITY OF WATER							DEPTH TO WATER	DATE MEASURED
13853-00 AKA: YOUNG	SW NW NW	19-26S- 6W	1	N M	88	162177 ⁰⁰	498410 ⁰⁰	336233 ⁰⁰	ac	100		24 5	4	E		
												46				


WATER RESOURCES RECEIVED
JAN 29 2018
KS DEPT OF AGRICULTURE

CALENDAR YEAR: 17
PIN NUMBER: 7956
Person ID: 64648
FIELD OFFICE: 1 1 - IRR Staff RN 02
CO GMD: 88

88 Total acres irrigated.

JAC ENTERPRISE LLC
PO BOX 903
JOHNSON KS 67855 0903

012356

I submit the report as the best information available. I understand that knowingly falsifying the report is a violation of state law.

SIGNATURE: _____ DATE: 1-24-18
CIRCLE ONE: OWNER AGENT TENANT

alcollingswood58@gmail.com
E-MAIL ADDRESS

TELEPHONE NO. (620) 353-3236
CIRCLE ONE: CELL WORK HOME

FOR NON-USE TO HELP PROTECT YOUR WATER RIGHT. Information on each point of diversion must be completed. Please begin by reading the attached instructions and definitions.

FILE NUMBER	LEGAL DESCRIPTION OF POINT(S) OF DIVERSION		CIN	CHM	ACRES IRR.	INCLUDE MULTIPLICATION FACTOR			UNIT	HOURS PUMPED	PUMP RATE (GPM)	CROP CODE	TYPE OF SYSTEM	TYPE OF ENERGY	WELL DATA	
	QUALIFIERS	SEC TWP RNG				BEGINNING WATER METER READING	ENDING WATER METER READING	METERED QUANTITY OF WATER							DEPTH TO WATER	DATE MEASURED
16242-00	985N 3430W	17-21S- 3W	2	Y	M	142	029836 ⁰⁰⁰⁰ 10,000	033,635 ⁰⁰⁰⁰ 10,000	3,797 ⁰⁰⁰⁰ 10,000	G	900	240 4,5	4	N		
19517-00	3100N 1200W	7-21S- 3W	1	Y	M	206	528,507 ⁰⁰ 100	172,753 ⁰⁰ 100	644,246 ⁰⁰ 100	G	900	240 4,5	7	N		
29619-00	2550N 4100W	5-21S- 3W	1	Y	M	156	567,409 ⁰⁰⁰ 1,000	624,562 ⁰⁰⁰ 1,000	57,153 ⁰⁰⁰ 1,000	G	900	2,4	2	N		

WATER RESOURCES RECEIVED

JAN 30 2018

KS DEPT OF AGRICULTURE

CALENDAR YEAR 17
 PIN NUMBER 4571
 Person ID 15726
 FIELD OFFICE 1 1 - IRR Staff MP 02
 CO GMD

504 Total acres irrigated.

NORMAN D SCHMIDT
 453 13TH AVE
 INMAN KS 67546

012367

I submit the report as the best information available. I understand that knowingly falsifying the report is a violation of state law.

Tracy S Schmidt
 SIGNATURE DATE 1-25-18
 CIRCLE ONE: OWNER AGENT TENANT

tracy500@hotmail.com
 E-MAIL ADDRESS

TELEPHONE NO. (620) 241-1179
 CIRCLE ONE: CELL WORK HOME

FOR NON-USE TO HELP PROTECT YOUR WATER RIGHT. Information on each point of diversion must be completed. Please begin by reading the attached instructions and definitions.

FILE NUMBER	LEGAL DESCRIPTION OF POINT(S) OF DIVERSION		CIN	CHM	ACRES IRR.	INCLUDE MULTIPLICATION FACTOR			UNIT	HOURS PUMPED	PUMP RATE (GPM)	CROP CODE	TYPE OF SYSTEM	TYPE OF ENERGY	WELL DATA	
	QUALIFIERS	SEC TWP RNG				BEGINNING WATER METER READING	ENDING WATER METER READING	METERED QUANTITY OF WATER							DEPTH TO WATER	DATE MEASURED
28217-00	5165N 2620W	2-25S- 4W	1	N I	19	1760.74	2012.47	251.73	AI	42	800	2	1	E		
42360-00 AKA: 40' W OF PREVIOUS POINT OF DIVERSION	1277N 3940W	24-24S- 4W	10	Y I	130	7425.32	8759.83	1334.51	AI	39	850	2	4	D		
43052-00	2936N 2618W	11-24S- 4W	3	Y M	130	825802 ⁰⁰⁰	865893 ⁰⁰⁰	40091 ⁰⁰⁰	G	895	850	2	4	E		
45784-00	3561N 1366W	2-25S- 4W	3	Y A	65	769.552	826.365	56.81	A	405	800	2	4	E		
47649-00	2302N 3972W	11-25S- 4W	6	N M	91	354842 ⁰⁰	538430 ⁰⁰	183588 ⁰⁰	G	360	850	4	4	D		
48067-00	5165N 2620W	2-25S- 4W	1			Report Under 28217-00										
						WATER RESOURCES RECEIVED										
						JAN 31 2018										

CALENDAR YEAR: 17
 PIN NUMBER: 4520
 Person ID: 3032
 FIELD OFFICE: 1 1 - IRR Staff RN 02
 CO GMD:

435 Total acres irrigated

KS DEPT OF AGRICULTURE

MAJOR & NANCY COKELEY
 12014 E LAKE CABLE RD
 HAVEN KS 67543

012390

I submit the report as the best information available. I understand that knowingly falsifying the report is a violation of state law.

Cokeley
 SIGNATURE

1-28-18
 DATE

CIRCLE ONE: OWNER AGENT TENANT

E-MAIL ADDRESS

TELEPHONE NO. (620) 200-0434
 CIRCLE ONE: CELL WORK HOME

PLACE STICKER AT TOP OF ENVELOPE TO THE RIGHT

2017 IRRIGATION WATER USE REPORT

This is the annual Water Use Report required to be filed for all Vested or Appropriation Rights. **IMPORTANT:** Kansas Law requires this completed report to be filed by March 1. Failure to do so will subject the owner to a civil fine not to exceed \$1,000 per file number. If any point of diversion shown below is permanently inoperable, please circle it. IF YOU DID NOT USE WATER, YOU **MUST** REPORT THE REASON FOR NON-USE TO HELP PROTECT YOUR WATER RIGHT. Information on each point of diversion must be completed. Please begin by reading the attached instructions and definitions.

FILE NUMBER	LEGAL DESCRIPTION OF POINT(S) OF DIVERSION		CIN	CHM	ACRES IRR.	INCLUDE MULTIPLICATION FACTOR				HOURS PUMPED	PUMP RATE (GPM)	CROP CODE	TYPE OF SYSTEM	TYPE OF ENERGY	WELL DATA	
	QUALIFIERS	SEC TWP RNG				BEGINNING WATER METER READING	ENDING WATER METER READING	METERED QUANTITY OF WATER	U N I T						DEPTH TO WATER	DATE MEASURED
29877-00	1267N 1127W	28-24S- 3W	2	NO	A 50	241142	260555	19413	A			2	3	P	?	

WATER RESOURCES RECEIVED

JAN 31 2018

KS DEPT OF AGRICULTURE

CALENDAR YEAR: 17
 PIN NUMBER: 2335
 Person ID: 6902
 FIELD OFFICE: 1 1 - IRR Staff HV 02
 CO GMD: 02

50 Total acres irrigated.

ROBERT L HANNA
 20612 SW 96TH ST
 BURRTON KS 67020 9247

012393

I submit the report as the best information available. I understand that knowingly falsifying the report is a violation of state law.

TELEPHONE NO. (316) 308 1890
 CIRCLE ONE: CELL WORK HOME

Robert L Hanna SIGNATURE
1-26-18 DATE
 CIRCLE ONE: OWNER AGENT TENANT

E-MAIL ADDRESS

2017 IRRIGATION WATER USE REPORT

This is the annual Water Use Report required to be filed for all Vested or Appropriation Rights. **IMPORTANT:** Kansas Law requires this completed report to be filed by March 1. Failure to do so will subject the owner to a civil fine not to exceed \$1,000 per file number. If any point of diversion shown below is permanently inoperable, please circle it. IF YOU DID NOT USE WATER, YOU MUST REPORT THE REASON FOR NON-USE TO HELP PROTECT YOUR WATER RIGHT. Information on each point of diversion must be completed. Please begin by reading the attached instructions and definitions.

FILE NUMBER	LEGAL DESCRIPTION OF POINT(S) OF DIVERSION		CIN	CHM	ACRES IRR.	INCLUDE MULTIPLICATION FACTOR			UNIT	HOURS PUMPED	PUMP RATE (GPM)	CROP CODE	TYPE OF SYSTEM	TYPE OF ENERGY	WELL DATA	
	QUALIFIERS	SEC TWP RNG				BEGINNING WATER METER READING	ENDING WATER METER READING	METERED QUANTITY OF WATER							DEPTH TO WATER	DATE MEASURED
5865-00	2590N 2620W AKA: 30'N FROM PREVIOUS WELL	4-23S- 2W	3		A 116	474.339	614.321	144.982			700	46	52 17	3	38.14'	1/09/18
41294-00	2590N 2620W AKA: 30'N FROM PREVIOUS WELL	4-23S- 2W	3			Report Under 5865-00 474.339	614.321	144.982			700		52 4	3		
45525-00	960N 4122W AKA: GEO.CTR	14-23S- 2W	6		A 220	821.573	950.193	128.62	A	N/A	425	46 24 1/2	3	D		
45525-00	1135N 4227W AKA: BATT 1 OF 3 WELLS	14-23S- 2W	2		C 104	WATER RESOURCES RECEIVED										
45525-00	873N 4186W AKA: BATT 1 OF 3 WELLS	14-23S- 2W	3		C	JAN 31 2018										
45525-00	873N 3953W AKA: BATT 1 OF 3 WELLS	14-23S- 2W	4		C	KS DEPT OF AGRICULTURE										
47944-00	2580N 1240W	4-23S- 2W	4		A 120	241.188	328.021	86.833			500	46	52 4	3		

CALENDAR YEAR: 17
 PIN NUMBER: 3970
 Person ID: 7111
 FIELD OFFICE: 1 1 - IRR Staff HV 02
 CO GMD: 340

Total acres irrigated.

I submit the report as the best information available. I understand that knowingly falsifying the report is a violation of state law.

Daniel Dyck, Pres. 02/15/2018

SIGNATURE: _____ DATE: _____

CIRCLE ONE: OWNER AGENT TENANT

E-MAIL ADDRESS

HARVEY GRANT FARMS INC
 DANIEL DYCK
 1 N MAIN ST STE 406
 HUTCHINSON KS 67501 5228

012394

TELEPHONE NO. (620) 665-8288

CIRCLE ONE: CELL WORK HOME

2017 IRRIGATION WATER USE REPORT

This is the annual Water Use Report required to be filed for all Vested or Appropriation Rights. **IMPORTANT:** Kansas Law requires this completed report to be filed by March 1. Failure to do so will subject the owner to a civil fine not to exceed \$1,000 per file number. If any point of diversion shown below is permanently inoperable, please circle it. IF YOU DID NOT USE WATER, YOU **MUST** REPORT THE REASON FOR NON-USE TO HELP PROTECT YOUR WATER RIGHT. Information on each point of diversion must be completed. Please begin by reading the attached instructions and definitions.

FILE NUMBER	LEGAL DESCRIPTION OF POINT(S) OF DIVERSION			CIN	CHM	ACRES IRR.	INCLUDE MULTIPLICATION FACTOR				HOURS PUMPED	PUMP RATE (GPM)	CROP CODE	TYPE OF SYSTEM	TYPE OF ENERGY	WELL DATA	
	QUALIFIERS	SEC TWP RNG					BEGINNING WATER METER READING	ENDING WATER METER READING	METERED QUANTITY OF WATER	UNIT						DEPTH TO WATER	DATE MEASURED
30205-00	3960N 1305W	24-24S- 4W	5			NA 70	262,255	322,982	60.72	A	4397504	1	D				

WATER RESOURCES RECEIVED

JAN 31 2018

KS DEPT OF AGRICULTURE

CALENDAR YEAR: 17
 PIN NUMBER: 2326
 Person ID: 8054
 FIELD OFFICE: 1 1 - IRR Staff RN 02
 CO GMD: 70

Total acres irrigated.

DONALD W HOSKINSON
 8619 S WOODBERRY RD
 BURRTON KS 67020 8939

012395

I submit the report as the best information available. I understand that knowingly falsifying the report is a violation of state law.

SIGNATURE: *Donald W Hoskinson* DATE: 1-28-18
 CIRCLE ONE: OWNER AGENT **TENANT**

E-MAIL ADDRESS

TELEPHONE NO. (620) 200-0434
 CIRCLE ONE: **CELL** WORK HOME

2017 IRRIGATION WATER USE REPORT

This is the annual Water Use Report required to be filed for all Vested or Appropriation Rights. **IMPORTANT:** Kansas Law requires this completed report to be filed by March 1. Failure to do so will subject the owner to a civil fine not to exceed \$1,000 per file number. If any point of diversion shown below is permanently inoperable, please circle it. IF YOU DID NOT USE WATER, YOU **MUST** REPORT THE REASON FOR NON-USE TO HELP PROTECT YOUR WATER RIGHT. Information on each point of diversion must be completed. Please begin by reading the attached instructions and definitions.

FILE NUMBER	LEGAL DESCRIPTION OF POINT(S) OF DIVERSION		CIN	CHM	ACRES IRR.	INCLUDE MULTIPLICATION FACTOR				UNIT	HOURS PUMPED	PUMP RATE (GPM)	CROP CODE	TYPE OF SYSTEM	TYPE OF ENERGY	WELL DATA	
	QUALIFIERS	SEC TWP RNG				BEGINNING WATER METER READING	ENDING WATER METER READING	METERED QUANTITY OF WATER	DEPTH TO WATER							DATE MEASURED	
RN 38-00 AKA: WELL #7	2577N 4836W	35-22S- 5W	2		M 11	18091900	21089800	2997900	G		50	11	5	E			
RN 38-00 AKA: WELL#9	2835N 4419W	35-22S- 5W	3		52	57156400	71091900	13935500	G		92	11	5	E			
RN 38-00 AKA: WELL #10	3133N 4337W	35-22S- 5W	4		32	31618900	40287200	8668300	G		90	11	5	E			
RN 38-00 AKA: WELL #11	3147N 4511W	35-22S- 5W	5		24	26292200	32847200	6555000	G		53	11	5	E			
RN 38-00 AKA: WELL #6 - 15' S OF	2549N 4723W	35-22S- 5W	25		C	Combined with #7											
8274-00 AKA: WELL #9	2835N 4419W	35-22S- 5W	3			Report Under RN38-00											
8274-00 AKA: WELL #10	3133N 4337W	35-22S- 5W	4			Report Under RN38-00											
8274-00 AKA: WELL #11	3147N 4511W	35-22S- 5W	5			Report Under RN38-00											

WATER RESOURCES RECEIVED

CALENDAR YEAR: 17
 PIN NUMBER: 4056
 Person ID: 14042
 FIELD OFFICE: 1 1 - IRR Staff RN 02
 CO GMD: 180

Total acres irrigated: 180 JAN 31 2018

PRAIRIE DUNES COUNTRY CLUB
 4812 E 30TH AVE
 HUTCHINSON KS 67502 9223

012403

KS DEPT OF AGRICULTURE

I submit the report as the best information available. I understand that knowingly falsifying the report is a violation of state law.

Ryan Combs 1/17/18
 SIGNATURE DATE
 CIRCLE ONE: OWNER AGENT TENANT

E-MAIL ADDRESS

TELEPHONE NO. (620) 662-6251
 CIRCLE ONE: CELL WORK HOME

2017 IRRIGATION WATER USE REPORT

This is the annual Water Use Report required to be filed for all Vested or Appropriation Rights. **IMPORTANT:** Kansas Law requires this completed report to be filed by March 1. Failure to do so will subject the owner to a civil fine not to exceed \$1,000 per file number. If any point of diversion shown below is permanently inoperable, please circle it. IF YOU DID NOT USE WATER, YOU **MUST** REPORT THE REASON FOR NON-USE TO HELP PROTECT YOUR WATER RIGHT. Information on each point of diversion must be completed. Please begin by reading the attached instructions and definitions.

FILE NUMBER	LEGAL DESCRIPTION OF POINT(S) OF DIVERSION		CIN	CHM	ACRES IRR.	INCLUDE MULTIPLICATION FACTOR				UNITS	HOURS PUMPED	PUMP RATE (GPM)	CROP CODE	TYPE OF SYSTEM	TYPE OF ENERGY	WELL DATA	
	QUALIFIERS	SEC TWP RNG				BEGINNING WATER METER READING	ENDING WATER METER READING	METERED QUANTITY OF WATER	DEPTH TO WATER							DATE MEASURED	
8274-00 AKA: WELL #14	2233N 4799W	35-22S- 5W	8		M 2	4091900	4754600	662700	G		20	11	5	E			
8274-00 AKA: 25' S OF PREVIOUS POINT OF DIVERSION - WELL #13	2943N 4904W	35-22S- 5W	26		M 24	67742300	74175400	6433100	G		93	11	5	E			
8274-00 AKA: 15' S OF PREVIOUS POINT OF DIVERSION - WELL #1	2562N 4836W	35-22S- 5W	27		C	SEE Combined with #6											
30959-00 AKA: WELL #15	1347N 1626W	34-22S- 5W	1		M 12	57382760	60516160	3133400	G		90	11	5	E			
30959-00 AKA: WELL #16	1554N 1584W	34-22S- 5W	4		M 10	56212540	59048650	2836110	G		90	11	5	E			
35228-00 AKA: @ 80' E OF PREVIOUS POINT OF DIVERSION	2540N 20W	34-22S- 5W	5		M 2	63105400	63705500	600100	G		92	11	5	E			
48667-00 #2	819N 1120W	34-22S- 5W	6		M 10	03904400	06728200	2823800	G		50	11	5	E			
48870-00 AKA: GEO CTR	4817N 4348W	35-22S- 5W	30		3	Not	In	Use									

CALENDAR YEAR: 17
 PIN NUMBER: 4056
 Person ID: 14042
 FIELD OFFICE: 1 2 - IRR Staff RN 02
 CO GMD:

180 **WATER RESOURCES RECEIVED**
 Total acres irrigated

PRAIRIE DUNES COUNTRY CLUB
 4812 E 30TH AVE
 HUTCHINSON KS 67502 9223

012404

I submit the report as the best information available. I understand that knowingly falsifying the report is a violation of state law.

JAN 31 2018

Ryan Jones 1/17/18
 SIGNATURE DATE

CIRCLE ONE: OWNER AGENT TENANT

KS E-MAIL ADDRESS: ksirrig@ks.gov

TELEPHONE NO. (620) 662-6251
 CIRCLE ONE: CELL WORK HOME

2017 IRRIGATION WATER USE REPORT

This is the annual Water Use Report required to be filed for all Vested or Appropriation Rights. **IMPORTANT:** Kansas Law requires this completed report to be filed by March 1. Failure to do so will subject the owner to a civil fine not to exceed \$1,000 per file number. If any point of diversion shown below is permanently inoperable, please circle it. IF YOU DID NOT USE WATER, YOU **MUST** REPORT THE REASON FOR NON-USE TO HELP PROTECT YOUR WATER RIGHT. Information on each point of diversion must be completed. Please begin by reading the attached instructions and definitions.

FILE NUMBER	LEGAL DESCRIPTION OF POINT(S) OF DIVERSION		CIN	CHM	ACRES IRR.	INCLUDE MULTIPLICATION FACTOR			UNIT	HOURS PUMPED	PUMP RATE (GPM)	CROP CODE	TYPE OF SYSTEM	TYPE OF ENERGY	WELL DATA		
	QUALIFIERS	SEC TWP RNG				BEGINNING WATER METER READING	ENDING WATER METER READING	METERED QUANTITY OF WATER							DEPTH TO WATER	DATE MEASURED	
48870-00	4687N 4263W	35-22S- 5W	32														
	AKA: WELL 1 - BATT 1 OF 2 WELLS						Not In	Use At	Current Time								
48870-00	4947N 4433W	35-22S- 5W	33														
	AKA: WELL 2 - BATT 1 OF 2 WELLS						Not In	Use At	Current Time								

WATER RESOURCES
RECEIVED
JAN 31 2018
KS DEPT OF AGRICULTURE

CALENDAR YEAR: 17 PIN NUMBER: 4056 Person ID: 14042 FIELD OFFICE: 1 3 - IRR Staff RN 02 CO GMD: 180 Total acres irrigated.

PRAIRIE DUNES COUNTRY CLUB
4812 E 30TH AVE
HUTCHINSON KS 67502 9223 012405

I submit the report as the best information available. I understand that knowingly falsifying the report is a violation of state law.

Ryan Don

SIGNATURE DATE: 1/17/18

CIRCLE ONE: OWNER AGENT TENANT

E-MAIL ADDRESS

TELEPHONE NO. (620) 662-6251
CIRCLE ONE: CELL WORK HOME

2017 IRRIGATION WATER USE REPORT

This is the annual Water Use Report required to be filed for all Vested or Appropriation Rights. **IMPORTANT:** Kansas Law requires this completed report to be filed by March 1. Failure to do so will subject the owner to a civil fine not to exceed \$1,000 per file number. If any point of diversion shown below is permanently inoperable, please circle it. IF YOU DID NOT USE WATER, YOU **MUST** REPORT THE REASON FOR NON-USE TO HELP PROTECT YOUR WATER RIGHT. Information on each point of diversion must be completed. Please begin by reading the attached instructions and definitions.

FILE NUMBER	LEGAL DESCRIPTION OF POINT(S) OF DIVERSION		CIN	CHM	ACRES IRR.	INCLUDE MULTIPLICATION FACTOR				HOURS PUMPED	PUMP RATE (GPM)	CROP CODE	TYPE OF SYSTEM	TYPE OF ENERGY	WELL DATA	
	QUALIFIERS	SEC TWP RNG				BEGINNING WATER METER READING	ENDING WATER METER READING	METERED QUANTITY OF WATER	UNIT						DEPTH TO WATER	DATE MEASURED
21719-00	100N 1850W	26-19S- 4W	2	Y	A 150	30033.436	035925.570	180.823	A	800	4	2	E	105.7	1-27-18	
30160-00	4294N 1717W	24-21S- 4W	2	N	A 42.5	542.555	607.741	65.186	A	500	2	2	N	43.5	1-27-18	

WATER RESOURCES RECEIVED

JAN 31 2018

KS DEPT OF AGRICULTURE

CALENDAR YEAR: 17
 PIN NUMBER: 4574
 Person ID: 35040
 FIELD OFFICE: 1 1 - IRR Staff MP 02
 CO GMD: 19215

19215 Total acres irrigated.

ROBERT M GOERING
 GREG GOERING
 PO BOX 103
 INMAN KS 67546

012426

I submit the report as the best information available. I understand that knowingly falsifying the report is a violation of state law.

Greg Goering 1-27-18
 SIGNATURE DATE
 CIRCLE ONE: OWNER AGENT **TENANT**

E-MAIL ADDRESS

TELEPHONE NO. (620) 664-0256
 CIRCLE ONE: **CELL** WORK HOME

FOR NON-USE TO HELP PROTECT YOUR WATER RIGHT. Information on each point of diversion must be completed. Please begin by reading the attached instructions and definitions.

FILE NUMBER	LEGAL DESCRIPTION OF POINT(S) OF DIVERSION		CIN	CHM	ACRES IRR.	INCLUDE MULTIPLICATION FACTOR			UNIT	HOURS PUMPED	PUMP RATE (GPM)	CROP CODE	TYPE OF SYSTEM	TYPE OF ENERGY	DEPTH TO WATER	DRAINAGE MEASURED
	QUALIFIERS	SEC TWP RNG				BEGINNING WATER METER READING	ENDING WATER METER READING	METERED QUANTITY OF WATER								
10909-00	3980N 3926W	11-25S- 4W	5		NA 130	40,298	125,972	85.67	A	661	800	17	3	D		
42857-00	3980N 3926W	11-25S- 4W	5			Report Under 10909-00										
46923-00	3960N 1320W	4-25S- 4W			NA 130	242,723	344,377	101.65	A	692,850	17	3	E			
						WATER RESOURCES RECEIVED										
						JAN 31 2018										
						KS DEPT OF AGRICULTURE										

CALENDAR YEAR: 17
 PIN NUMBER: 4506
 Person ID: 50828
 FIELD OFFICE: 1 1 - IRR Staff RN 02
 CO GMD:

260 Total acres irrigated.

CYRUS & LISA M COKELEY
 12016 E LAKE CABLE RD
 HAVEN KS 67543

012434

I submit the report as the best information available. I understand that knowingly falsifying the report is a violation of state law.

Cyrus & Lisa M Cokeley
 SIGNATURE: _____ DATE: 1-28-18
 CIRCLE ONE: OWNER AGENT TENANT

E-MAIL ADDRESS

TELEPHONE NO. 620, 200-0434
 CIRCLE ONE: CELL WORK HOME

2017 IRRIGATION WATER USE REPORT

This is the annual Water Use Report required to be filed for all Vested or Appropriation Rights. **IMPORTANT:** Kansas Law requires this completed report to be filed by March 1. Failure to do so will subject the owner to a civil fine not to exceed \$1,000 per file number. If any point of diversion shown below is permanently inoperable, please circle it. IF YOU DID NOT USE WATER, YOU **MUST** REPORT THE REASON FOR NON-USE TO HELP PROTECT YOUR WATER RIGHT. Information on each point of diversion must be completed. Please begin by reading the attached instructions and definitions.

FILE NUMBER	LEGAL DESCRIPTION OF POINT(S) OF DIVERSION		CIN	CHM	ACRES IRR.	INCLUDE MULTIPLICATION FACTOR			UNIT	HOURS PUMPED	PUMP RATE (GPM)	CROP CODE	TYPE OF SYSTEM	TYPE OF ENERGY	WELL DATA	
	QUALIFIERS	SEC TWP R&G				BEGINNING WATER METER READING	ENDING WATER METER READING	METERED QUANTITY OF WATER							DEPTH TO WATER	DATE MEASURED
31933-00	3260N 5260W	33-25S- 1W	1		A 10	020987	040171	19,184				2	1	E		
32678-00	3980N 3940W AKA: 20'N & 20'E ORIG WELL	16-25S-2W	7		A 140	338,441	500,377	161,936	AF			2	4	D		
33559-00	1320N 3935W	28-28S-14W	1		A 130	780,958	930,751	149,793	AF			4	4	D		
42113-00	1320N 1357W	7-29S-13W	1		M 130	78716700	34915600	56198800	G			4	4	D		
42141-00	3965N 1755W	6-29S-13W	3		M 130	62892100	84032000	21139900	G			4	4	D		
42143-00	2626N 1373W	36-28S-14W	3		M 130	33085300	77783500	44698200	G			2	4	D		
42464-00	1363N 3983W	13-29S-14W	2		A 130	280,802	447,662	166,860	G			2	4	D		
43380-00	3967N 3911W	18-29S-13W	11		M 110	14537400	55636200	41098800	G			2	4	D		

CALENDAR YEAR: 17
 PIN NUMBER: 3272
 Person ID: 56859
 FIELD OFFICE: 1 1 - IRR Staff PR 05
 CO GMD: 909

I submit the report as the best information available. I understand that knowingly falsifying the report is a violation of state law.

SIGNATURE: [Signature] DATE: 1-23-18
 CIRCLE ONE: OWNER AGENT TENANT

WATER RESOURCES RECEIVED

JAN 31 2018

E-MAIL ADDRESS: KSDEPT@AGRICULTURE

CARP BROS LLC
 2700 N HOOVER RD
 WICHITA KS 67205

012442

TELEPHONE NO. (316) 640-3772
 CIRCLE ONE: CELL WORK HOME

2017 IRRIGATION WATER USE REPORT

This is the annual Water Use Report required to be filed for all Vested or Appropriation Rights. **IMPORTANT:** Kansas Law requires this completed report to be filed by March 1. Failure to do so will subject the owner to a civil fine not to exceed \$1,000 per file number. If any point of diversion shown below is permanently inoperable, please circle it. IF YOU DID NOT USE WATER, YOU **MUST** REPORT THE REASON FOR NON-USE TO HELP PROTECT YOUR WATER RIGHT. Information on each point of diversion must be completed. Please begin by reading the attached instructions and definitions.

FILE NUMBER	LEGAL DESCRIPTION OF POINT(S) OF DIVERSION		CIN	CHM	ACRES IRR.	INCLUDE MULTIPLICATION FACTOR				HOURS PUMPED	PUMP RATE (GPM)	CROP CODE	TYPE OF SYSTEM	TYPE OF ENERGY	WELL DATA	
	QUALIFIERS	SEC TWP RNG				BEGINNING WATER METER READING	ENDING WATER METER READING	METERED QUANTITY OF WATER	U N I T						DEPTH TO WATER	DATE MEASURED
46171-00	3260N 5260W	33-25S- 1W	1			Report Under 31933-00										
47742-00	3260N 5260W	33-25S- 1W	1			Report Under 31933-00										
47999-00	3960N 3960W	33-25S- 1W	3		M 122	35218000	79786900	44568900	G			16	4	E		

WATER RESOURCES RECEIVED

JAN 31 2018

KS DEPT OF AGRICULTURE

CALENDAR YEAR: 17
 PIN NUMBER: 3272
 Person ID: 56859
 FIELD OFFICE: 1 2 - IRR Staff SG 02
 CO GMD: _____

122 Total acres irrigated.

CARP BROS LLC
 2700 N HOOVER RD
 WICHITA KS 67205

012443

I submit the report as the best information available. I understand that knowingly falsifying the report is a violation of state law.

[Signature] 1-24-18

SIGNATURE: _____
 CIRCLE ONE: OWNER - AGENT TENANT

DATE

E-MAIL ADDRESS

TELEPHONE NO. (316) 640-3772
 CIRCLE ONE: CELL WORK HOME

2017 IRRIGATION WATER USE REPORT

This is the annual Water Use Report required to be filed for all Vested or Appropriation Rights. **IMPORTANT:** Kansas Law requires this completed report to be filed by March 1. Failure to do so will subject the owner to a civil fine not to exceed \$1,000 per file number. If any point of diversion shown below is permanently inoperable, please circle it. IF YOU DID NOT USE WATER, YOU **MUST** REPORT THE REASON FOR NON-USE TO HELP PROTECT YOUR WATER RIGHT. Information on each point of diversion must be completed. Please begin by reading the attached instructions and definitions.

FILE NUMBER	LEGAL DESCRIPTION OF POINT(S) OF DIVERSION					INCLUDE MULTIPLICATION FACTOR				HOURS PUMPED	PUMP RATE (GPM)	CROP CODE	TYPE OF SYSTEM	TYPE OF ENERGY	WELL DATA	
	QUALIFIERS	SEC TWP RNG	CIN	CHM	ACRES IRR.	BEGINNING WATER METER READING	ENDING WATER METER READING	METERED QUANTITY OF WATER	UNIT						DEPTH TO WATER	DATE MEASURED
48842-00	1350N 1030W	32-25S- 1W	8		A 65	098,950	167,818	68,868	AF			2	4	0		

WATER RESOURCES
RECEIVED
JAN 31 2018

KS DEPT OF AGRICULTURE

CALENDAR YEAR: 17
 PIN NUMBER: 3271
 Person ID: 62225
 FIELD OFFICE: 1 1 - IRR Staff SG 02
 CO GMD: 02

65 Total acres irrigated.

BILL CARR
 2700 N HOOVER
 WICHITA KS 67205

012456

I submit the report as the best information available. I understand that knowingly falsifying the report is a violation of state law.

SIGNATURE: Bill Carr DATE: 1-24-18
 CIRCLE ONE: OWNER AGENT TENANT E-MAIL ADDRESS: _____

TELEPHONE NO. (316) 640-3772
 CIRCLE ONE: CELL WORK HOME

2017 IRRIGATION WATER USE REPORT

This is the annual Water Use Report required to be filed for all Vested or Appropriation Rights. **IMPORTANT:** Kansas Law requires this completed report to be filed by March 1. Failure to do so will subject the owner to a civil fine not to exceed \$1,000 per file number. If any point of diversion shown below is permanently inoperable, please circle it. IF YOU DID NOT USE WATER, YOU **MUST** REPORT THE REASON FOR NON-USE TO HELP PROTECT YOUR WATER RIGHT. Information on each point of diversion must be completed. Please begin by reading the attached instructions and definitions.

FILE NUMBER	LEGAL DESCRIPTION OF POINT(S) OF DIVERSION		CIN	CHM	ACRES IRR.	INCLUDE MULTIPLICATION FACTOR				HOURS PUMPED	PUMP RATE (GPM)	CROP CODE	TYPE OF SYSTEM	TYPE OF ENERGY	WELL DATA	
	QUALIFIERS	SEC TWP RNG				BEGINNING WATER METER READING	ENDING WATER METER READING	METERED QUANTITY OF WATER	UNIT						DEPTH TO WATER	DATE MEASURED
29047-00 <i>Deniers</i>	5218N 960W AKA: 60' E OF PREVIOUS POINT OF DIVERSION	15-25S- 1W	6	N A	129	723.657	865.277	141.620	F			4	4	E		
48759-00 <i>Jill</i>	250N 5245W AKA: SMALL USE EXEMPTION	33-24S- 1W	13	N A	21	024.011	038.913	014.902	F			4	4	E		

WATER RESOURCES RECEIVED

JAN 31 2018

KS DEPT OF AGRICULTURE

CALENDAR YEAR: 17
 PIN NUMBER: 3151
 Person ID: 63284
 FIELD OFFICE: 1 1 - IRR Staff HV 02
 CO GMD: 02

150 Total acres irrigated.

STEVEN J & JILL M MCGINN
 413 FERN CIR
 SEDGWICK KS 67135

012459

I submit the report as the best information available. I understand that knowingly falsifying the report is a violation of state law.

Steve J. McGinn 1-27-18
 SIGNATURE DATE

mcginnst@hotmail.com
 E-MAIL ADDRESS

TELEPHONE NO. (316) 284-1935

CIRCLE ONE: OWNER AGENT TENANT

CIRCLE ONE: CELL WORK HOME

2017 IRRIGATION WATER USE REPORT

This is the annual Water Use Report required to be filed for all Vested or Appropriation Rights. **IMPORTANT:** Kansas Law requires this completed report to be filed by March 1. Failure to do so will subject the owner to a civil fine not to exceed \$1,000 per file number. If any point of diversion shown below is permanently inoperable, please circle it. IF YOU DID NOT USE WATER, YOU **MUST** REPORT THE REASON FOR NON-USE TO HELP PROTECT YOUR WATER RIGHT. Information on each point of diversion must be completed. Please begin by reading the attached instructions and definitions.

FILE NUMBER	LEGAL DESCRIPTION OF POINT(S) OF DIVERSION		CIN	CHM	ACRES IRR.	INCLUDE MULTIPLICATION FACTOR				HOURS PUMPED	PUMP RATE (GPM)	CROP CODE	TYPE OF SYSTEM	TYPE OF ENERGY	WELL DATA	
	QUALIFIERS*	SEC TWP RNG				BEGINNING WATER METER READING	ENDING WATER METER READING	METERED QUANTITY OF WATER	U N I T						DEPTH TO WATER	DATE MEASURED
18761-00	5270N 2620W	36-25S- 2W	2		A 183	609,688	807,285	197,597				4	4	Pl		

WATER RESOURCES RECEIVED

JAN 31 2018

KS DEPT OF AGRICULTURE

CALENDAR YEAR: 17
 PIN NUMBER: 3306
 Person ID: 63459
 FIELD OFFICE: 1 1 - IRR Staff SG 02
 CO GMD: 183

183 Total acres irrigated.

GUPTON FAMILY LAND COMPANY LLC
 2815 GEORGE WASHINGTON BLVD
 WICHITA KS 67210

012460

I submit the report as the best information available. I understand that knowingly falsifying the report is a violation of state law.

[Signature] 1-24-18

SIGNATURE: _____ DATE: _____
 CIRCLE ONE: OWNER AGENT **TENANT**

E-MAIL ADDRESS

TELEPHONE NO. (316) 640-3772
 CIRCLE ONE: **CELL** WORK HOME

2017 IRRIGATION WATER USE REPORT

This is the annual Water Use Report required to be filed for all Vested or Appropriation Rights. **IMPORTANT:** Kansas Law requires this completed report to be filed by March 1. Failure to do so will subject the owner to a civil fine not to exceed \$1,000 per file number. If any point of diversion shown below is permanently inoperable, please circle it. IF YOU DID NOT USE WATER, YOU **MUST** REPORT THE REASON FOR NON-USE TO HELP PROTECT YOUR WATER RIGHT. Information on each point of diversion must be completed. Please begin by reading the attached instructions and definitions.

FILE NUMBER	LEGAL DESCRIPTION OF POINT(S) OF DIVERSION		CIN	CHM	ACRES IRR.	INCLUDE MULTIPLICATION FACTOR			UNIT	HOURS PUMPED	PUMP RATE (GPM)	CROP CODE	TYPE OF SYSTEM	TYPE OF ENERGY	WELL DATA	
	QUALIFIERS	SEC TWP RANG				BEGINNING WATER METER READING	ENDING WATER METER READING	METERED QUANTITY OF WATER							DEPTH TO WATER	DATE MEASURED
29613-00	1310N 5220W	9-21S- 3W	5	N	A 143	861,286	035,890	174,604	A		1000	2 4	1	D	46.10	1-27-18
34572-00	1320N 3950W	8-21S- 3W	2	Y	A 130	570,195	718,900	148,705	A		725	2 4	4	E	59	1-27-18
36305-00	30N 5200W	9-21S- 3W	4	N	A 138	178,380	353,180	174,800	A		1000	2 4	1	D	47.3"	1-27-18

WATER RESOURCES RECEIVED
JAN 31 2018
KS DEPT OF AGRICULTURE

CALENDAR YEAR: 17
 PIN NUMBER: 2681
 Person ID: 65377
 FIELD OFFICE: 1 1 - IRR Staff MP 02
 CO GMD: 411

Total acres irrigated.

I submit the report as the best information available. I understand that knowingly falsifying the report is a violation of state law.

Dee Beerling 1-27-18
 SIGNATURE DATE
 CIRCLE ONE: OWNER AGENT **TENANT**

E-MAIL ADDRESS

PAUL THIESSEN FARM LLC
 ED THIESSEN
 220 KINSWAY
 HESSTON KS 67062
 TELEPHONE NO. (620) 664-0256
 CIRCLE ONE: **CELL** WORK HOME

012463

FOR NON-USE TO HELP PROTECT YOUR WATER RIGHT. Information on each point of diversion must be completed. Please begin by reading the attached instructions and definitions.

FILE NUMBER	LEGAL DESCRIPTION OF POINT(S) OF DIVERSION		CIN	CHM	ACRES IRR.	INCLUDE MULTIPLICATION FACTOR				HOURS PUMPED	PUMP RATE (GPM)	CROP CODE	TYPE OF SYSTEM	TYPE OF ENERGY	WELL DATA	
	QUALIFIERS	SEC TWP RNG				BEGINNING WATER METER READING	ENDING WATER METER READING	METERED QUANTITY OF WATER	UNIT						DEPTH TO WATER	DATE MEASURED
28979-00	5220N 1600W	19-21S- 3W	2	N	A 96	410.174	504.732	94.558	A		800	4	1	D	43'7"	1-27-18

WATER RESOURCES RECEIVED

JAN 31 2018

KS DEPT OF AGRICULTURE

CALENDAR YEAR 17
 PIN NUMBER 4557
 Person ID 65703
 FIELD OFFICE 1 1 - IRR Staff MP 02
 CO GMD

96 Total acres irrigated.

GREG GOERING
 PO BOX 103
 INMAN KS 67546

012465

I submit the report as the best information available. I understand that knowingly falsifying the report is a violation of state law.

Greg Goering 1-28-18
 SIGNATURE DATE
 CIRCLE ONE: OWNER AGENT TENANT

E-MAIL ADDRESS

TELEPHONE NO. (620) 664 0256
 CIRCLE ONE: CELL WORK HOME

2017 IRRIGATION WATER USE REPORT

This is the annual Water Use Report required to be filed for all Vested or Appropriation Rights. **IMPORTANT:** Kansas Law requires this completed report to be filed by March 1. Failure to do so will subject the owner to a civil fine not to exceed \$1,000 per file number. If any point of diversion shown below is permanently inoperable, please circle it. IF YOU DID NOT USE WATER, YOU **MUST** REPORT THE REASON FOR NON-USE TO HELP PROTECT YOUR WATER RIGHT. Information on each point of diversion must be completed. Please begin by reading the attached instructions and definitions.

FILE NUMBER	LEGAL DESCRIPTION OF POINT(S) OF DIVERSION		CIN	CHM	ACRES IRR.	INCLUDE MULTIPLICATION FACTOR			UNIT	HOURS PUMPED	PUMP RATE (GPM)	CROP CODE	TYPE OF SYSTEM	TYPE OF ENERGY	WELL DATA	
	QUALIFIERS	SEC TWP RANG				BEGINNING WATER METER READING	ENDING WATER METER READING	METERED QUANTITY OF WATER							DEPTH TO WATER	DATE MEASURED
12675-00	4242N 3854W	3-26S- 2W	13	N	A 110	822.007	944.233	122.226	A		850	2	4	E	9ft	1-20-18

Water Resources
Received
FEB 01 2018
KS Dept Of Agriculture

CALENDAR YEAR: 17 PIN NUMBER: 2432 Person ID: 19198 FIELD OFFICE: 1 1 - IRR Staff SG 02 CO GMD: 110 Total acres irrigated.

EUGENE E WENINGER
7400 N 167TH ST W
COLWICH KS 67030 9715 012479

I submit the report as the best information available. I understand that knowingly falsifying the report is a violation of state law.

Eugene E. Weninger 1-28-18
SIGNATURE DATE

CIRCLE ONE: OWNER AGENT TENANT

E-MAIL ADDRESS

TELEPHONE NO. (316) 796-0981
CIRCLE ONE: CELL WORK HOME

FOR NON-USE TO HELP PROTECT YOUR WATER RIGHT. Information on each point of diversion must be completed. Please begin by reading the attached instructions and definitions.

FILE NUMBER	LEGAL DESCRIPTION OF POINT(S) OF DIVERSION		CIN	CHM	ACRES IRR.	INCLUDE MULTIPLICATION FACTOR				UNITS	HOURS PUMPED	PUMP RATE (GPM)	CROP CODE	TYPE OF SYSTEM	TYPE OF ENERGY	WELL DATA	
	QUALIFIERS	SEC TWP RNG				BEGINNING WATER METER READING	ENDING WATER METER READING	METERED QUANTITY OF WATER	DEPTH TO WATER							DATE MEASURED	
28161-00 AKA:	1335N 1860W 20'S & 20'E OF PREVIOUS WELL	4-25S- 4W	2	N	134	2233.570	2345.013	111.443				2	4	N	14.5'	11/4 2017	

Water Resources
Received
FEB 01 2018
KS Dept Of Agriculture

CALENDAR YEAR: 17
PIN NUMBER: 4522
Person ID: 30833
FIELD OFFICE: 1 1 - IRR Staff RN 02
CO GMD:

134 Total acres irrigated.

MYRON R & PAMELINE SUE MILLER
12101 E FOUNTAIN GREEN RD
HAVEN KS 67543

I submit the report as the best information available. I understand that knowingly falsifying the report is a violation of state law.
Myron R. Miller
SIGNATURE DATE: 1-30-2018
CIRCLE ONE: OWNER AGENT TENANT

E-MAIL ADDRESS

TELEPHONE NO. (620) 465-3609
CIRCLE ONE: CELL WORK HOME 017500

2017 IRRIGATION WATER USE REPORT

This is the annual Water Use Report required to be filed for all Vested or Appropriation Rights. **IMPORTANT:** Kansas Law requires this completed report to be filed by March 1. Failure to do so will subject the owner to a civil fine not to exceed \$1,000 per file number. If any point of diversion shown below is permanently inoperable, please circle it. IF YOU DID NOT USE WATER, YOU **MUST** REPORT THE REASON FOR NON-USE TO HELP PROTECT YOUR WATER RIGHT. Information on each point of diversion must be completed. Please begin by reading the attached instructions and definitions.

FILE NUMBER	LEGAL DESCRIPTION OF POINT(S) OF DIVERSION		CIN	CHM	ACRES IRR.	INCLUDE MULTIPLICATION FACTOR			UNIT	HOURS PUMPED	PUMP RATE (GPM)	CROP CODE	TYPE OF SYSTEM	TYPE OF ENERGY	WELL DATA	
	QUALIFIERS	SEC TWP RNG				BEGINNING WATER METER READING	ENDING WATER METER READING	METERED QUANTITY OF WATER							DEPTH TO WATER	DATE MEASURED
43091-00	5233N 2677W	26-23S- 4W	4		M 122	22,444,500	66,709,700	44,265,200	G	1230	600	4	4	E	11.5'	1/23
	AKA: 10' N OF PREVIOUS POINT OF DIVERSION															

Water Resources Received

FEB 01 2018

KS Dept Of Agriculture

CALENDAR YEAR: 17
 PIN NUMBER: 4942
 Person ID: 64094
 FIELD OFFICE: 1 1 - IRR Staff RN 02
 CO GMD: _____

122 Total acres irrigated.

012516

GENE & BARBARA L RYDER FAMILY TRUST
 18101 S WHITESIDE RD
 PRETTY PRAIRIE KS 67570 8900

I submit the report as the best information available. I understand that knowingly falsifying the report is a violation of state law.

CG Bl
 SIGNATURE: _____ DATE: 1/25/18
 CIRCLE ONE: OWNER AGENT TENANT

E-MAIL ADDRESS _____

TELEPHONE NO. (620) 727-2494
 CIRCLE ONE: CELL WORK HOME

FOR NON-USE TO HELP PROTECT YOUR WATER RIGHT. Information on each point of diversion must be completed. Please begin by reading the attached instructions and definitions.

FILE NUMBER	LEGAL DESCRIPTION OF POINT(S) OF DIVERSION		CIN	CHM	ACRES IRR.	INCLUDE MULTIPLICATION FACTOR			UNIT	HOURS PUMPED	PUMP RATE (GPM)	CROP CODE	TYPE OF SYSTEM	TYPE OF ENERGY	WELL DATA	
	QUALIFIERS	SEC TWP RNG				BEGINNING WATER METER READING	ENDING WATER METER READING	METERED QUANTITY OF WATER							DEPTH TO WATER	DATE MEASURED
44282-00	1275N 5292W	3-24S- 4W	7		NA 65	53.676	86.956	33.28	A	225900	4	3	E			

Water Resources Received
 FEB 01 2018
 KS Dept Of Agriculture

CALENDAR YEAR: 17
 PIN NUMBER: 4500
 Person ID: 54795
 FIELD OFFICE: 1 1 - IRR Staff RN 02
 CO GMD:

65 Total acres irrigated.

DAVID R & DEBRA S WHITTLE
 12100 E LAKE CABLE RD
 HAVEN KS 67543 8050

017527

I submit the report as the best information available. I understand that knowingly falsifying the report is a violation of state law.

TELEPHONE NO. (620) 200-0434
 CIRCLE ONE: CELL WORK HOME

SIGNATURE: [Signature]
 DATE: 1-28-18
 CIRCLE ONE: OWNER AGENT TENANT

E-MAIL ADDRESS

FOR NON-USE TO HELP PROTECT YOUR WATER RIGHT. Information on each point of diversion must be completed. Please begin by reading the attached instructions and definitions.

FILE NUMBER	LEGAL DESCRIPTION OF POINT(S) OF DIVERSION		CIN	CHM	ACRES IRR.	INCLUDE MULTIPLICATION FACTOR			UNIT	HOURS PUMPED	PUMP RATE (GPM)	CROP CODE	TYPE OF SYSTEM	TYPE OF ENERGY	WELL DATA	
	QUALIFIERS	SEC TWP RNG				BEGINNING WATER METER READING	ENDING WATER METER READING	METERED QUANTITY OF WATER							DEPTH TO WATER	DATE MEASURED
46748-00	3376N 5046W	12-25S- 4W	4	Y	A 118	855.164	954.088	98.92	A	803	800	2	4	D		

Water Resources Received

FEB 01 2018

KS Dept Of Agriculture

CALENDAR YEAR: 17, PIN NUMBER: 4523, Person ID: 59492, FIELD OFFICE: 1 1 - IRR Staff RN 02, CO GMD

118 Total acres irrigated.

RUTH E HILL, 106 E SEDGWICK PL, HAVEN KS 67543

012538

I submit the report as the best information available. I understand that knowingly falsifying the report is a violation of state law.

SIGNATURE: [Handwritten Signature], DATE: 1-28-18

SIGNATURE CIRCLE ONE: OWNER AGENT TENANT

E-MAIL ADDRESS

TELEPHONE NO. (620) 200-0434

CIRCLE ONE: CELL WORK HOME

FOR NON-USE TO HELP PROTECT YOUR WATER RIGHT. Information on each point of diversion must be completed. Please begin by reading the attached instructions and definitions.

FILE NUMBER	LEGAL DESCRIPTION OF POINT(S) OF DIVERSION		CIN	CHM	ACRES IRR.	INCLUDE MULTIPLICATION FACTOR				UNIT	HOURS PUMPED	PUMP RATE (GPM)	CROP CODE	TYPE OF SYSTEM	TYPE OF ENERGY	WELL DATA	
	QUALIFIERS	SEC TWP RNG				BEGINNING WATER METER READING	ENDING WATER METER READING	METERED QUANTITY OF WATER	DEPTH TO WATER							DATE MEASURED	
47026-00 AKA: GEO CTR	1467N 1314W	33-24S- 4W	10		NA 130	685.945	774.917	88.972	A	694800	17	4	E				
47026-00 AKA: BATT 1 OF 2 WELLS	1299N 1321W	33-24S- 4W	8		C												
47026-00 AKA: BATT 1 OF 2 WELLS	1634N 1306W	33-24S- 4W	9		C												

Water Resources
Received
FEB 01 2018

KS Dept Of Agriculture

CALENDAR YEAR 17
PIN NUMBER 4509
Person ID 60057
FIELD OFFICE 1 1 - IRR Staff RN 02
CO GMD

130 Total acres irrigated.

IRENE G GILMORE TRUST
NANCY COKELEY TRUSTEE
12014 E LAKE CABLE RD
HAVEN KS 67543

012539

I submit the report as the best information available. I understand that knowingly falsifying the report is a violation of state law.

[Signature]
SIGNATURE
DATE 1-28-18

CIRCLE ONE: OWNER AGENT TENANT

E-MAIL ADDRESS

TELEPHONE NO. (620) 200-0434

CIRCLE ONE: CELL WORK HOME

2017 IRRIGATION WATER USE REPORT

This is the annual Water Use Report required to be filed for all Vested or Appropriation Rights. **IMPORTANT:** Kansas Law requires this completed report to be filed by March 1. Failure to do so will subject the owner to a civil fine not to exceed \$1,000 per file number. If any point of diversion shown below is permanently inoperable, please circle it. IF YOU DID NOT USE WATER, YOU **MUST** REPORT THE REASON FOR NON-USE TO HELP PROTECT YOUR WATER RIGHT. Information on each point of diversion must be completed. Please begin by reading the attached instructions and definitions.

FILE NUMBER	LEGAL DESCRIPTION OF POINT(S) OF DIVERSION		CIN	CHM	ACRES IRR.	INCLUDE MULTIPLICATION FACTOR				UNIT	HOURS PUMPED	PUMP RATE (GPM)	CROP CODE	TYPE OF SYSTEM	TYPE OF ENERGY	WELL DATA	
	QUALIFIERS	SEC TWP RNG				BEGINNING WATER METER READING	ENDING WATER METER READING	METERED QUANTITY OF WATER	DEPTH TO WATER							DATE MEASURED	
48083-00	1762N 935W	33-24S- 1W	12	N	A 10	47.167	58.885	11,718	A	285	275	11	5	E	25	1-30-12	

Water Resources
Received
FEB 01 2018
KS Dept Of Agriculture

CALENDAR YEAR: 17 PIN NUMBER: 3149 Person ID: 62403 FIELD OFFICE: 1 1 - IRR Staff HV 02 CO GMD: _____ 10 Total acres irrigated.

I submit the report as the best information available. I understand that knowingly falsifying the report is a violation of state law.

[Signature] 1-30-18
SIGNATURE DATE
CIRCLE ONE: OWNER AGENT TENANT

E-MAIL ADDRESS

SEDGWICK PUBLIC SCHOOLS USD 439
PO BOX K
400 W 4TH ST
SEDGWICK KS 67135 **012548**
TELEPHONE NO. (316) 772-5783
CIRCLE ONE: CELL WORK HOME

2017 IRRIGATION WATER USE REPORT

This is the annual Water Use Report required to be filed for all Vested or Appropriation Rights. **IMPORTANT:** Kansas Law requires this completed report to be filed by March 1. Failure to do so will subject the owner to a civil fine not to exceed \$1,000 per file number. If any point of diversion shown below is permanently inoperable, please circle it. IF YOU DID NOT USE WATER, YOU **MUST** REPORT THE REASON FOR NON-USE TO HELP PROTECT YOUR WATER RIGHT. Information on each point of diversion must be completed. Please begin by reading the attached instructions and definitions.

FILE NUMBER	LEGAL DESCRIPTION OF POINT(S) OF DIVERSION		CIN	CHM	ACRES IRR.	INCLUDE MULTIPLICATION FACTOR			UNIT	HOURS PUMPED	PUMP RATE (GPM)	CROP CODE	TYPE OF SYSTEM	TYPE OF ENERGY	WELL DATA	
	QUALIFIERS	SEC TWP RNG				BEGINNING WATER METER READING	ENDING WATER METER READING	METERED QUANTITY OF WATER							DEPTH TO WATER	DATE MEASURED
24125-00	2690N 4040W	36-18S- 4W	4	Ab	A 40	0.0	65,536	65,536	A			2	1	D	104	

WATER RESOURCES RECEIVED

FEB 02 2018

KS DEPT OF AGRICULTURE

CALENDAR YEAR: 17
 PIN NUMBER: 3821
 Person ID: 55366
 FIELD OFFICE: 1 1 - IRR Stock MP 02
 CO GMD: 40

40 Total acres irrigated.

ARMIN E & GEORGIA M NELSON
 1886 11TH AVE
 MCPHERSON KS 67460

012630

I submit the report as the best information available. I understand that knowingly falsifying the report is a violation of state law.

Armin E. Nelson 1-30-18
 SIGNATURE DATE

CIRCLE ONE: OWNER AGENT TENANT

E-MAIL ADDRESS

TELEPHONE NO. (620) 241-5067
 CIRCLE ONE: CELL WORK HOME

FOR NON-USE TO HELP PROTECT YOUR WATER RIGHT. Information on each point of diversion must be completed. Please begin by reading the attached instructions and definitions.

FILE NUMBER	LEGAL DESCRIPTION OF POINT(S) OF DIVERSION		CIN	CHM	ACRES IRR.	INCLUDE MULTIPLICATION FACTOR			UNIT	HOURS PUMPED	PUMP RATE (GPM)	CROP CODE	TYPE OF SYSTEM	TYPE OF ENERGY	WELL DATA	
	QUALIFIERS	SEC TWP RNG				BEGINNING WATER METER READING	ENDING WATER METER READING	METERED QUANTITY OF WATER							DEPTH TO WATER	DATE MEASURED
30329-00	4000N 1900W	35-21S- 4W	5	N	M 131	95,642,800	36,501,100	40,858,300			800	16	6	N	37'	1-15-18
47231-00	4000N 1900W	35-21S- 4W	5			Report Under 30329-00										

WATER RESOURCES RECEIVED
 FEB 02 2018
 KS DEPT OF AGRICULTURE

CALENDAR YEAR 17
 PIN NUMBER 4572
 Person ID 60569
 FIELD OFFICE 1 1 - IRR Staff MP 02
 CO GMD

131 Total acres irrigated.

RAMON & LORI KLASSEN
 56 11TH AVE
 INMAN KS 67546

012644

I submit the report as the best information available. I understand that knowingly falsifying the report is a violation of state law.

Ramon Klassen SIGNATURE
 1-31-18 DATE

ramonklassen@gmail.com E-MAIL ADDRESS

TELEPHONE NO. (620) 727-6543
 CIRCLE ONE: CELL WORK HOME

2017 IRRIGATION WATER USE REPORT

This is the annual Water Use Report required to be filed for all Vested or Appropriation Rights. **IMPORTANT:** Kansas Law requires this completed report to be filed by March 1. Failure to do so will subject the owner to a civil fine not to exceed \$1,000 per file number. If any point of diversion shown below is permanently inoperable, please circle it. IF YOU DID NOT USE WATER, YOU **MUST** REPORT THE REASON FOR NON-USE TO HELP PROTECT YOUR WATER RIGHT. Information on each point of diversion must be completed. Please begin by reading the attached instructions and definitions.

FILE NUMBER	LEGAL DESCRIPTION OF POINT(S) OF DIVERSION		CIN	CHM	ACRES IRR.	INCLUDE MULTIPLICATION FACTOR				HOURS PUMPED	PUMP RATE (GPM)	CROP CODE	TYPE OF SYSTEM	TYPE OF ENERGY	WELL DATA	
	QUALIFIERS	SEC TWP RNG				BEGINNING WATER METER READING	ENDING WATER METER READING	METERED QUANTITY OF WATER	U N I T						DEPTH TO WATER	DATE MEASURED
25562-00 AKA: 5'N OF PREVIOUS WELL	3815N 3500W	8-25S- 2W	9	N	I 165	7822.58	9765.74	1943.16	AI	1099	800	2	4	D	11'9"	2-1-18
28894-00	1250N 1300W	6-25S- 2W	3	N	A 130	257.077	412.450	155.373	A	1081	780	4	4	E	11'9"	2-1-18
32628-00	1320N 2680W	7-25S- 2W	3	N	M 100	66857200	8824500	41967300	G	1058	660	4	4	E	13'2"	2-1-18

Water Resources
Received
FEB 05 2018
KS Dept Of Agriculture

CALENDAR YEAR: 17
 PIN NUMBER: 3124
 Person ID: 13090
 FIELD OFFICE: 1 1 - IRR Staff SG 02
 CO GMD: 02

395 Total acres irrigated.

VIRGIL L ONEAL
 19721 W 117TH ST N
 SEDGWICK KS 67135 9697

012714

I submit the report as the best information available. I understand that knowingly falsifying the report is a violation of state law.

SIGNATURE: Virgil L Oneal DATE: 2-1-18
 CIRCLE ONE: OWNER AGENT TENANT

E-MAIL ADDRESS: randoboneal@gmail.com

TELEPHONE NO. (316) 214-1259
 CIRCLE ONE: CELL WORK HOME

2017 IRRIGATION WATER USE REPORT

This is the annual Water Use Report required to be filed for all Vested or Appropriation Rights. **IMPORTANT:** Kansas Law requires this completed report to be filed by March 1. Failure to do so will subject the owner to a civil fine not to exceed \$1,000 per file number. If any point of diversion shown below is permanently inoperable, please circle it. IF YOU DID NOT USE WATER, YOU **MUST** REPORT THE REASON FOR NON-USE TO HELP PROTECT YOUR WATER RIGHT. Information on each point of diversion must be completed. Please begin by reading the attached instructions and definitions.

FILE NUMBER	LEGAL DESCRIPTION OF POINT(S) OF DIVERSION		CIN	CHM	ACRES IRR.	INCLUDE MULTIPLICATION FACTOR			UNIT	HOURS PUMPED	PUMP RATE (GPM)	CROP CODE	TYPE OF SYSTEM	TYPE OF ENERGY	WELL DATA	
	QUALIFIERS	SEC TWP RNG				BEGINNING WATER METER READING	ENDING WATER METER READING	METERED QUANTITY OF WATER							DEPTH TO WATER	DATE MEASURED
27011-00	3940N 1320W	8-24S- 2W	7	Yes	A 124.5	373.043	517.256	124.213	A		730	24 24	3	D D	60'	8/5/18

Water Resources Received

FEB 05 2018

KS Dept Of Agriculture

CALENDAR YEAR: 17
 PIN NUMBER: 3348
 Person ID: 15827
 FIELD OFFICE: 1 1 - IRR Staff HV 02
 CO GMD:

124.5 Total acres irrigated.

WILLIAM A SCHOWALTER
 2225 N CEDAR DOWNS LANE
 WICHITA KS 67223 7065

012729

I submit the report as the best information available. I understand that knowingly falsifying the report is a violation of state law.

William A Schowalter 2-1-18

SIGNATURE: _____ DATE: _____

E-MAIL ADDRESS: _____

TELEPHONE NO. (316) 295 3475
 CIRCLE ONE: CELL WORK HOME

2017 IRRIGATION WATER USE REPORT

This is the annual Water Use Report required to be filed for all Vested or Appropriation Rights. **IMPORTANT:** Kansas Law requires this completed report to be filed by March 1. Failure to do so will subject the owner to a civil fine not to exceed \$1,000 per file number. If any point of diversion shown below is permanently inoperable, please circle it. IF YOU DID NOT USE WATER, YOU **MUST** REPORT THE REASON FOR NON-USE TO HELP PROTECT YOUR WATER RIGHT. Information on each point of diversion must be completed. Please begin by reading the attached instructions and definitions.

FILE NUMBER	LEGAL DESCRIPTION OF POINT(S) OF DIVERSION		CIN	CHM	ACRES IRR.	INCLUDE MULTIPLICATION FACTOR			UNIT	HOURS PUMPED	PUMP RATE (GPM)	CROP CODE	TYPE OF SYSTEM	TYPE OF ENERGY	WELL DATA	
	QUALIFIERS	SEC TWP RNG				BEGINNING WATER METER READING	ENDING WATER METER READING	METERED QUANTITY OF WATER							DEPTH TO WATER	DATE MEASURED
34803-00 AKA: WEST WELL	2000N 2630W	31-23S- 5W	1	N	M 54	90450400	02657800	12207400	G			30	2	4		
35119-00 AKA: EAST WELL	1990N 2130W	31-23S- 5W	2	N	M 48	97584200	22543500	24959300	G			30	2	4		
43470-00	167N 97W	34-23S- 6W	1	N	A 135	832.045	960.214	128.169	A			4	2	4		
47562-00	167N 97W	34-23S- 6W	1			Report Under 43470-00										

Water Resources
Received
FEB 05 2018
KS Dept Of Agriculture

CALENDAR YEAR: 17
 PIN NUMBER: 4157
 Person ID: 16879
 FIELD OFFICE: 1 1 - IRR Staff RN 02

237 Total acres irrigated.

I submit the report as the best information available. I understand that knowingly falsifying the report is a violation of state law.

Bart Ferguson 2-1-18
 SIGNATURE DATE
 CIRCLE ONE: OWNER AGENT TENANT

kristiw@southhutch.com
 E-MAIL ADDRESS

CITY OF SOUTH HUTCHINSON
 DIRECTOR OF PUBLIC WORKS
 2 S MAIN ST
 SOUTH HUTCHINSON KS 67505 1598
 TELEPHONE NO. (620) 663-7104
 CIRCLE ONE: CELL WORK HOME

012732

2017 IRRIGATION WATER USE REPORT

This is the annual Water Use Report required to be filed for all Vested or Appropriation Rights. **IMPORTANT:** Kansas Law requires this completed report to be filed by March 1. Failure to do so will subject the owner to a civil fine not to exceed \$1,000 per file number. If any point of diversion shown below is permanently inoperable, please circle it. IF YOU DID NOT USE WATER, YOU **MUST** REPORT THE REASON FOR NON-USE TO HELP PROTECT YOUR WATER RIGHT. Information on each point of diversion must be completed. Please begin by reading the attached instructions and definitions.

FILE NUMBER	LEGAL DESCRIPTION OF POINT(S) OF DIVERSION		CIN	CHM	ACRES IRR.	INCLUDE MULTIPLICATION FACTOR			UNIT	HOURS PUMPED	PUMP RATE (GPM)	24 CROP CODE	TYPE OF SYSTEM	TYPE OF ENERGY	WELL DATA	
	QUALIFIERS	SEC TWP RNG				BEGINNING WATER METER READING	ENDING WATER METER READING	METERED QUANTITY OF WATER							DEPTH TO WATER	DATE MEASURED
19015-00	4890N 4400W	13-22S- 3W	1	Y	A 88	667805	749428	AF x .001 81.623	AF			2/4	2/4	D		
23396-00	2625N 3940W	23-22S- 3W	1	Y	M 113	834265	094236	25 x 100 25997100	B			2/4	4	D		
35900-00	500N 1500W	11-22S- 3W	2		M 143	010614	015189	x 1000 45750000 106143000				2/4	2/4	D		
36707-00	3577N 4275W	14-22S- 3W	3	Y	A 68	213995	272570	AF x .001 63.575	AF			2/4	4	D		
37287-00	4890N 4400W	13-22S- 3W	1			Report Under 19015-00										

Water Resources
Received
FEB 05 2018
KS Dept Of Agriculture

CALENDAR YEAR: 17
 PIN NUMBER: 2837
 Person ID: 17594
 FIELD OFFICE: 1 1 - IRR Staff HV 02
 CO GMD: 02

414

Total acres irrigated.

SUNARK FARMS INC
 ROBERT J FAST
 17901 W DUTCH AVE
 MOUNDRIDGE KS 67107

012734

I submit the report as the best information available. I understand that knowingly falsifying the report is a violation of state law.

Signature: Robert J. Fast
 Date: 2-2-18
 SIGNATURE DATE
 CIRCLE ONE: OWNER AGENT TENANT

E-MAIL ADDRESS: Sunark@kstate.edu.net

TELEPHONE NO. 620) 345-2483
 CIRCLE ONE: CELL WORK HOME

2017 IRRIGATION WATER USE REPORT

This is the annual Water Use Report required to be filed for all Vested or Appropriation Rights. **IMPORTANT:** Kansas Law requires this completed report to be filed by March 1. Failure to do so will subject the owner to a civil fine not to exceed \$1,000 per file number. If any point of diversion shown below is permanently inoperable, please circle it. IF YOU DID NOT USE WATER, YOU **MUST** REPORT THE REASON FOR NON-USE TO HELP PROTECT YOUR WATER RIGHT. Information on each point of diversion must be completed. Please begin by reading the attached instructions and definitions.

FILE NUMBER	LEGAL DESCRIPTION OF POINT(S) OF DIVERSION		CIN	CHM	ACRES IRR.	INCLUDE MULTIPLICATION FACTOR			UNIT	HOURS PUMPED	PUMP RATE (GPM)	CROP CODE	TYPE OF SYSTEM	TYPE OF ENERGY	WELL DATA	
	QUALIFIERS	SEC TWP RNG				BEGINNING WATER METER READING	ENDING WATER METER READING	METERED QUANTITY OF WATER							DEPTH TO WATER	DATE MEASURED
25337-00	1320N 1320W	3-24S- 3W	1	N	A 130	723.3	650.4	72.9	A			16	4	E	8'	1-4-18
20147026-MF	1320N 1320W	3-24S- 3W	1			Report Under 25337-00	896.1	172.9								

Water Resources Received
 FEB 05 2018
 KS Dept Of Agriculture

As per FOIA
 2/16/18

KS Dept Of Agriculture
 FEB 05 2018
 Water Resources Received

CALENDAR YEAR: 17
 PIN NUMBER: 3433
 Person ID: 23001
 FIELD OFFICE: 1 1 - IRR Staff HV 02
 CO GMD: _____

_____ Total acres irrigated.

KARL A WENZEL
 2966 JACK CIRCLE
 SALINA KS 67401

012754

I submit the report as the best information available. I understand that knowingly falsifying the report is a violation of state law.

Karla McConnell 1-31-18
 SIGNATURE DATE
 CIRCLE ONE: OWNER AGENT TENANT

_____ E-MAIL ADDRESS

TELEPHONE NO. (785) 825-7634
 CIRCLE ONE: CELL WORK HOME

2017 IRRIGATION WATER USE REPORT

This is the annual Water Use Report required to be filed for all Vested or Appropriation Rights. **IMPORTANT:** Kansas Law requires this completed report to be filed by March 1. Failure to do so will subject the owner to a civil fine not to exceed \$1,000 per file number. If any point of diversion shown below is permanently inoperable, please circle it. IF YOU DID NOT USE WATER, YOU **MUST** REPORT THE REASON FOR NON-USE TO HELP PROTECT YOUR WATER RIGHT. Information on each point of diversion must be completed. Please begin by reading the attached instructions and definitions.

FILE NUMBER	LEGAL DESCRIPTION OF POINT(S) OF DIVERSION		CIN	CHM	ACRES IRR.	INCLUDE MULTIPLICATION FACTOR				UNITS	HOURS PUMPED	PUMP RATE (GPM)	CROP CODE	TYPE OF SYSTEM	TYPE OF ENERGY	WELL DATA	
	QUALIFIERS	SEC TWP RNG				BEGINNING WATER METER READING	ENDING WATER METER READING	METERED QUANTITY OF WATER	DEPTH TO WATER							DATE MEASURED	
ED 24-00	3044N 18W	8-25S-19W	1	Y	A 130	526.834	685.853	159.019	A				16	4	E	12'	11-16
25124-00	3044N 18W	8-25S-19W	1			Report Under ED24-00											
36304-00	5250N 2670W	17-24S- 5W	1	Y	G 140	Meter Broke	Est Water Usage From Hours	56.46	A	493	622	4	4	E	52'	2013	
36921-00	1320N 1320W	8-25S-19W	4	Y	M 130	36158200	91691000	55532800	G			16	4	E			
36922-00	1300N 2660W	8-25S-19W	5	Y	A 130	49.551	224.463	174.912	A			16	4	E			
Water Resources Received FEB 05 2018 KS Dept Of Agriculture																	
WATER RESOURCES RECEIVED FEB 05 2018 KS DEPT OF AGRICULTURE																	
Stafford Field Office DIVISION OF WATER RESOURCES RECEIVED JAN 29 2018																	

CALENDAR YEAR: 17 PIN NUMBER: 4121 Person ID: 23294 FIELD OFFICE: 1 1 - IRR Staff ED 05 CO GMD: 530 Total acres irrigated.

I submit the report as the best information available. I understand that knowingly falsifying the report is a violation of state law.

Charles Benschmidt Jan 29, 2018

SIGNATURE: _____ DATE: _____
 CIRCLE ONE: (OWNER) AGENT TENANT

E-MAIL ADDRESS

Stafford Field Office
 DIVISION OF WATER RESOURCES
 CHARLES BENSCHIEDT
 PO BOX 1524
 HUTCHINSON KS 67504 1524

012755

TELEPHONE NO. (620) 314-9504
 CIRCLE ONE: (CELL) WORK HOME

2017 IRRIGATION WATER USE REPORT

This is the annual Water Use Report required to be filed for all Vested or Appropriation Rights. **IMPORTANT:** Kansas Law requires this completed report to be filed by March 1. Failure to do so will subject the owner to a civil fine not to exceed \$1,000 per file number. If any point of diversion shown below is permanently inoperable, please circle it. IF YOU DID NOT USE WATER, YOU **MUST** REPORT THE REASON FOR NON-USE TO HELP PROTECT YOUR WATER RIGHT. Information on each point of diversion must be completed. Please begin by reading the attached instructions and definitions.

FILE NUMBER	LEGAL DESCRIPTION OF POINT(S) OF DIVERSION		CIN	GSM	ACRES IRR.	INCLUDE MULTIPLICATION FACTOR				UNIT	HOURS PUMPED	PUMP RATE (GPM)	CROP CODE	TYPE OF SYSTEM	TYPE OF ENERGY	WELL DATA	
	QUALIFIERS	SEC TWP RNG				BEGINNING WATER METER READING	ENDING WATER METER READING	METERED QUANTITY OF WATER	DEPTH TO WATER							DATE MEASURED	
17791-00	SW NW NE	27-25S 1W	2		A 141	215.591	334.66.0	11906.9	A			2	6	0			
28483-00	5200N 4300W	14-25S 1W	1		A 71	20.245	67.957	47.712	A			2	6	0			

Water Resources Received

FEB 05 2018

KS Dept Of Agriculture

CALENDAR YEAR: 17
 PIN NUMBER: 3174
 Person ID: 26609
 FIELD OFFICE: 1 1 - IRR Staff SG 02

212 Total acres irrigated.

REINE GRATTAN
 5400 W 85TH ST N
 VALLEY CENTER KS 67147 9105

012766

I submit the report as the best information available. I understand that knowingly falsifying the report is a violation of state law.

[Signature] DATE: 2/28/18

SIGNATURE: _____
 CIRCLE ONE: OWNER AGENT **TENANT**

E-MAIL ADDRESS: _____

TELEPHONE NO. (316) 250 7647
 CIRCLE ONE: **CELL** WORK HOME

2017 IRRIGATION WATER USE REPORT

This is the annual Water Use Report required to be filed for all Vested or Appropriation Rights. **IMPORTANT:** Kansas Law requires this completed report to be filed by March 1. Failure to do so will subject the owner to a civil fine not to exceed \$1,000 per file number. If any point of diversion shown below is permanently inoperable, please circle it. IF YOU DID NOT USE WATER, YOU **MUST** REPORT THE REASON FOR NON-USE TO HELP PROTECT YOUR WATER RIGHT. Information on each point of diversion must be completed. Please begin by reading the attached instructions and definitions.

FILE NUMBER	LEGAL DESCRIPTION OF POINT(S) OF DIVERSION		CIN	CHM	ACRES IRR.	INCLUDE MULTIPLICATION FACTOR				UNIT	HOURS PUMPED	PUMP RATE (GPM)	CROP CODE	TYPE OF SYSTEM	TYPE OF ENERGY	WELL DATA	
	QUALIFIERS	SEC TWP RNG				BEGINNING WATER METER READING	ENDING WATER METER READING	METERED QUANTITY OF WATER	DEPTH TO WATER							DATE MEASURED	
22794-00	1310N 3960W	8-25S- 2W	7	N	A	130	571.508	687.863	176.355	A	1088	980	4	4	E	13'2"	2-1-18
30561-00	1310N 3960W	8-25S- 2W	7				Report Under 22794-00										
40038-00	1540N 5250W	12-25S- 3W	5	N	A	125	150.301	291.695	141.394	A	1003	765	4	4	D	5'8"	2-1-18

Water Resources
Received
FEB 05 2018
KS Dept Of Agriculture

CALENDAR YEAR: 17
 PIN NUMBER: 3148
 Person ID: 29961
 FIELD OFFICE: 1 1 - IRR Staff SG 02
 CO GMD: 255

255 Total acres irrigated.

RANDY L & DEBRA K ONEAL
 18919 W 117 ST N
 SEDGWICK KS 67135

012781

I submit the report as the best information available. I understand that knowingly falsifying the report is a violation of state law.

Randy L Oneal
 SIGNATURE: Randy L Oneal
 DATE: 2-1-18
 CIRCLE ONE: OWNER AGENT TENANT

randoneal@gmail.com
 E-MAIL ADDRESS

TELEPHONE NO. (316) 214-1259
 CIRCLE ONE: CELL WORK HOME

2017 IRRIGATION WATER USE REPORT

This is the annual Water Use Report required to be filed for all Vested or Appropriation Rights. **IMPORTANT:** Kansas Law requires this completed report to be filed by March 1. Failure to do so will subject the owner to a civil fine not to exceed \$1,000 per file number. If any point of diversion shown below is permanently inoperable, please circle it. IF YOU DID NOT USE WATER, YOU **MUST** REPORT THE REASON FOR NON-USE TO HELP PROTECT YOUR WATER RIGHT. Information on each point of diversion must be completed. Please begin by reading the attached instructions and definitions.

FILE NUMBER	LEGAL DESCRIPTION OF POINT(S) OF DIVERSION		CIN	CHM	ACRES IRR.	INCLUDE MULTIPLICATION FACTOR				HOURS PUMPED	PUMP RATE (GPM)	CROP CODE	TYPE OF SYSTEM	TYPE OF ENERGY	WELL DATA	
	QUALIFIERS	SEC. TWP RNG				BEGINNING WATER METER READING	ENDING WATER METER READING	METERED QUANTITY OF WATER	U N I T						DEPTH TO WATER	DATE MEASURED
32616-00	3960N 1360W	2-25S- 2W	4		NA 130	387.441	520.654	133.213	A	914	745	2	4	E	19'2"	2-1-18

Water Resources
Received
FEB 05 2018
KS Dept. Of Agriculture

CALENDAR YEAR: 17
 PIN NUMBER: 3134
 Person ID: 30927
 FIELD OFFICE: 1 1 - IRR Staff SG 02
 CO GMD: 02

130 Total acres irrigated.

JERROLD & SHIRLEY WILSON SHEFFLER 012784
 13805 W 125TH ST N
 SEDGWICK KS 67135

I submit the report as the best information available. I understand that knowingly falsifying the report is a violation of state law.

Randy D. O'Neal 2-1-18
 SIGNATURE DATE
 CIRCLE ONE: OWNER AGENT TENANT

randeboneal@gmail.com
 E-MAIL ADDRESS

TELEPHONE NO. (316) 796-1135
 CIRCLE ONE: CELL WORK HOME

2017 IRRIGATION WATER USE REPORT

This is the annual Water Use Report required to be filed for all Vested or Appropriation Rights. **IMPORTANT:** Kansas Law requires this completed report to be filed by March 1. Failure to do so will subject the owner to a civil fine not to exceed \$1,000 per file number. If any point of diversion shown below is permanently inoperable, please circle it. IF YOU DID NOT USE WATER, YOU **MUST** REPORT THE REASON FOR NON-USE TO HELP PROTECT YOUR WATER RIGHT. Information on each point of diversion must be completed. Please begin by reading the attached instructions and definitions.

FILE NUMBER	LEGAL DESCRIPTION OF POINT(S) OF DIVERSION		CIN	CHM	ACRES IRR.	INCLUDE MULTIPLICATION FACTOR			UNIT	HOURS PUMPED	PUMP RATE (GPM)	CROP CODE	TYPE OF SYSTEM	TYPE OF ENERGY	WELL DATA	
	QUALIFIERS	SEC TWP RNG				BEGINNING WATER METER READING	ENDING WATER METER READING	METERED QUANTITY OF WATER							DEPTH TO WATER	DATE MEASURED
45669-00	1213N 1491W	21-22S- 3W	1	Y	M 84	454549 ⁰⁰⁰	488533 ⁰⁰⁰	Kal x 1,000	K		24	2/4/18	4	D		
								33784000				46				

Water Resources
Received
FEB 05 2018
KS Dept Of Agriculture

CALENDAR YEAR: 17
 PIN NUMBER: 2828
 Person ID: 34774
 FIELD OFFICE: 1 1 - IRR Staff HV 02
 CO GMD: 84

84 Total acres irrigated.

I submit the report as the best information available. I understand that knowingly falsifying the report is a violation of state law.

Beverly A. Fast 2-2-18
 SIGNATURE DATE
 CIRCLE ONE: OWNER AGENT TENANT

sonark@htelco.net
 E-MAIL ADDRESS

~~MARION W. NATHIER REVOCABLE TRUST~~
 BEVERLY A FAST
 17901 W DUTCH AVE
 MOUNDRIDGE KS 67107 012789
 TELEPHONE NO. (620) 345-8483
 CIRCLE ONE: CELL WORK HOME

2017 IRRIGATION WATER USE REPORT

This is the annual Water Use Report required to be filed for all Vested or Appropriation Rights. **IMPORTANT:** Kansas Law requires this completed report to be filed by March 1. Failure to do so will subject the owner to a civil fine not to exceed \$1,000 per file number. If any point of diversion shown below is permanently inoperable, please circle it. IF YOU DID NOT USE WATER, YOU **MUST** REPORT THE REASON FOR NON-USE TO HELP PROTECT YOUR WATER RIGHT. Information on each point of diversion must be completed. Please begin by reading the attached instructions and definitions.

FILE NUMBER	LEGAL DESCRIPTION OF POINT(S) OF DIVERSION		CIN	CHM	ACRES IRR.	INCLUDE MULTIPLICATION FACTOR				HOURS PUMPED	PUMP RATE (GPM)	CROP CODE	TYPE OF SYSTEM	TYPE OF ENERGY	WELL DATA	
	QUALIFIERS	SEC TWP RNG				BEGINNING WATER METER READING	ENDING WATER METER READING	METERED QUANTITY OF WATER	UNIT						DEPTH TO WATER	DATE MEASURED
36068-00	590N 640W	23-25S- 3W	10		48	401.026	447.824	46.798	A	0	700	2	1	D	34	1-28-18
AKA: 49215-00	590N 640W	23-25S- 3W	10			Report Under 36068-00										

Water Resources
Received
FEB 05 2018
KS Dept Of Agriculture

CALENDAR YEAR: 17
 PIN NUMBER: 2848
 Person ID: 37205
 FIELD OFFICE: 1 1 - IRR Staff SG 02
 CO GMD: 02

48 Total acres irrigated.

BARDSHAR BROTHERS
 JIM BARDSHAR
 25132 W 101ST ST N
 MOUNT HOPE KS, 67108 9740
 TELEPHONE NO. (316) 207-6958
 CIRCLE ONE: CELL WORK HOME

012794

I submit the report as the best information available. I understand that knowingly falsifying the report is a violation of state law.

SIGNATURE: [Signature]
 DATE: 1-28-18

CIRCLE ONE: (OWNER) AGENT TENANT

E-MAIL ADDRESS

2017 IRRIGATION WATER USE REPORT

This is the annual Water Use Report required to be filed for all Vested or Appropriation Rights. **IMPORTANT:** Kansas Law requires this completed report to be filed by March 1. Failure to do so will subject the owner to a civil fine not to exceed \$1,000 per file number. If any point of diversion shown below is permanently inoperable, please circle it. IF YOU DID NOT USE WATER, YOU **MUST** REPORT THE REASON FOR NON-USE TO HELP PROTECT YOUR WATER RIGHT. Information on each point of diversion must be completed. Please begin by reading the attached instructions and definitions.

FILE NUMBER	LEGAL DESCRIPTION OF POINT(S) OF DIVERSION		CIN	CHM	ACRES IRR.	INCLUDE MULTIPLICATION FACTOR			UNIT	HOURS PUMPED	PUMP RATE (GPM)	CROP CODE	TYPE OF SYSTEM	TYPE OF ENERGY	WELL DATA	
	QUALIFIERS	SEC TWP RNG				BEGINNING WATER METER READING	ENDING WATER METER READING	METERED QUANTITY OF WATER							DEPTH TO WATER	DATE MEASURED
29759-00	3970N 1350W	36-26S- 2W	1		A 130	34.720	146.570	111.858	A	-	750	16	3	E	26.5	1/24/18
41618-00	3970N 1350W	36-26S- 2W	1			Report Under 29759-00										

Water Resources
Received

FEB 05 2018

KS Dept Of Agriculture

CALENDAR YEAR: 17
 PIN NUMBER: 3263
 Person ID: 38982
 FIELD OFFICE: 1 1 - IRR Staff SG 02
 CO GMD: 130

I submit the report as the best information available. I understand that knowingly falsifying the report is a violation of state law.

SIGNATURE _____ DATE: 1/29/18

CIRCLE ONE: OWNER AGENT TENANT

130 Total acres irrigated.

CEDERLAWN FARM @HOTMAIL.COM

E-MAIL ADDRESS

JIM KELLEY
 11002 W 21ST ST N
 WICHITA KS 67205 1845


TELEPHONE NO. (316) 258-0100
 CIRCLE ONE: CELL WORK HOME

012807

2017 IRRIGATION WATER USE REPORT

This is the annual Water Use Report required to be filed for all Vested or Appropriation Rights. **IMPORTANT:** Kansas Law requires this completed report to be filed by March 1. Failure to do so will subject the owner to a civil fine not to exceed \$1,000 per file number. If any point of diversion shown below is permanently inoperable, please circle it. IF YOU DID NOT USE WATER, YOU **MUST** REPORT THE REASON FOR NON-USE TO HELP PROTECT YOUR WATER RIGHT. Information on each point of diversion must be completed. Please begin by reading the attached instructions and definitions.

FILE NUMBER	LEGAL DESCRIPTION OF POINT(S) OF DIVERSION				ACRES IRR.	INCLUDE MULTIPLICATION FACTOR			UNIT	HOURS PUMPED	PUMP RATE (GPM)	CROP CODE	TYPE OF SYSTEM	TYPE OF ENERGY	WELL DATA	
	QUALIFIERS	SEC TWP RNG	CIN	CHM		BEGINNING WATER METER READING	ENDING WATER METER READING	METERED QUANTITY OF WATER							DEPTH TO WATER	DATE MEASURED
41475-00	5031N 5165W	10-24S- 1W	1	N	A	125	649.493	744.539	95.046	A		2/4	4	D		



Water Resources
Received
FEB 05 2018
KS Dept Of Agriculture

CALENDAR YEAR: 17
 PIN NUMBER: 3116
 Person ID: 39339
 FIELD OFFICE: 1 1 - IRR Staff HV 02
 CO GMD: 125

125 Total acres irrigated.

JOHN D & MARGARET SCHMIDT
 613 FERN ST
 SEDGWICK KS 67135 9336 012810

I submit the report as the best information available. I understand that knowingly falsifying the report is a violation of state law.

John D. Schmidt
 SIGNATURE
1-29-18
 DATE

CIRCLE ONE: OWNER AGENT TENANT

E-MAIL ADDRESS

TELEPHONE NO. (316) 217-3249
 CIRCLE ONE: CELL WORK HOME

2017 IRRIGATION WATER USE REPORT

This is the annual Water Use Report required to be filed for all Vested or Appropriation Rights. **IMPORTANT:** Kansas Law requires this completed report to be filed by March 1. Failure to do so will subject the owner to a civil fine not to exceed \$1,000 per file number. If any point of diversion shown below is permanently inoperable, please circle it. IF YOU DID NOT USE WATER, YOU **MUST** REPORT THE REASON FOR NON-USE TO HELP PROTECT YOUR WATER RIGHT. Information on each point of diversion must be completed. Please begin by reading the attached instructions and definitions.

FILE NUMBER	LEGAL DESCRIPTION OF POINT(S) OF DIVERSION		CIN	CHM	ACRES IRR.	INCLUDE MULTIPLICATION FACTOR				UNIT	HOURS PUMPED	PUMP RATE (GPM)	CROP CODE	TYPE OF SYSTEM	TYPE OF ENERGY	WELL DATA	
	QUALIFIERS	SEC TWP-RNG				BEGINNING WATER METER READING	ENDING WATER METER READING	METERED QUANTITY OF WATER	DEPTH TO WATER							DATE MEASURED	
1714-00	1250N 4000W	2-22S- 3W	3	Y	M	74	139,479,000	175,220,000	35,741,000	G			16	2	E	26.3	1-5-18
11800-00	50N 1850W	2-22S- 3W	2	Y	M	54	74,288,000	90,917,000	16,629,000	G			4	2	E	40.09	1-9-18
48379-00	50N 1850W	2-22S- 3W	2	Y			Report Under 11800-00										

Water Resources
Received
FEB 05 2018
KS Dept Of Agriculture

CALENDAR YEAR: 17
 PIN NUMBER: 2806
 Person ID: 40465
 FIELD OFFICE: 1 1 - IRR Staff HV 02

128 Total acres irrigated.

BRUCE REGIER
 18902 NW 96TH ST
 MOUNDRIDGE KS 67107

012813

I submit the report as the best information available. I understand that knowingly falsifying the report is a violation of state law.

Bruce Regier
 SIGNATURE
 CIRCLE ONE: OWNER AGENT TENANT

1-31-18
 DATE

rsbr@mtelco.net
 E-MAIL ADDRESS

TELEPHONE NO. (620) 345-8454
 CIRCLE ONE: CELL WORK HOME

2017 IRRIGATION WATER USE REPORT

This is the annual Water Use Report required to be filed for all Vested or Appropriation Rights. **IMPORTANT:** Kansas Law requires this completed report to be filed by March 1. Failure to do so will subject the owner to a civil fine not to exceed \$1,000 per file number. If any point of diversion shown below is permanently inoperable, please circle it. IF YOU DID NOT USE WATER, YOU **MUST** REPORT THE REASON FOR NON-USE TO HELP PROTECT YOUR WATER RIGHT. Information on each point of diversion must be completed. Please begin by reading the attached instructions and definitions.

FILE NUMBER	LEGAL DESCRIPTION OF POINT(S) OF DIVERSION		CIN	CHM	ACRES IRR.	INCLUDE MULTIPLICATION FACTOR				HOURS PUMPED	PUMP RATE (GPM)	CROP CODE	TYPE OF SYSTEM	TYPE OF ENERGY	WELL DATA	
	QUALIFIERS	SEC TWP RANG				BEGINNING WATER METER READING	ENDING WATER METER READING	METERED QUANTITY OF WATER	UNIT						DEPTH TO WATER	DATE MEASURED
3584-00 AKA: 140'S & 1075'E OF PREVIOUS WELL	4260N 1525W	9-25S- 2W	7	NA	75.9	238,630	331,258	92,628	A	1258	400	2	4	D	11.8	2-1-18

Water Resources
Received
FEB 05 2019
KS Dept Of Agriculture

CALENDAR YEAR: 17
 PIN NUMBER: 3138
 Person ID: 41538
 FIELD OFFICE: 1 1 - IRR Staff SG 02
 CO GMD: 17

75.9 Total acres irrigated.

MADONNA MARTIN
 11601 N 167TH ST W
 SEDGWICK KS 67135

012822

I submit the report as the best information available. I understand that knowingly falsifying the report is a violation of state law.

Don J. O Neal 2-1-18
 SIGNATURE DATE
 CIRCLE ONE: OWNER AGENT **TENANT**

randeboneal@gmail.com
 E-MAIL ADDRESS

TELEPHONE NO. (316) 214-1259
 CIRCLE ONE: CELL WORK HOME

2017 IRRIGATION WATER USE REPORT

This is the annual Water Use Report required to be filed for all Vested or Appropriation Rights. **IMPORTANT:** Kansas Law requires this completed report to be filed by March 1. Failure to do so will subject the owner to a civil fine not to exceed \$1,000 per file number. If any point of diversion shown below is permanently inoperable, please circle it. IF YOU DID NOT USE WATER, YOU **MUST** REPORT THE REASON FOR NON-USE TO HELP PROTECT YOUR WATER RIGHT. Information on each point of diversion must be completed. Please begin by reading the attached instructions and definitions.

FILE NUMBER	LEGAL DESCRIPTION OF POINT(S) OF DIVERSION		CIN	CHM	ACRES IRR.	INCLUDE MULTIPLICATION FACTOR				HOURS PUMPED	PUMP RATE (GPM)	CROP CODE	TYPE OF SYSTEM	TYPE OF ENERGY	WELL DATA	
	QUALIFIERS	SEC TWP RNG				BEGINNING WATER METER READING	ENDING WATER METER READING	METERED QUANTITY OF WATER	UNIT						DEPTH TO WATER	DATE MEASURED
28110-00	5200N 1320W	32-24S- 1W	1	W	76	212500 ⁰⁰	434833 ⁰⁰	222333 ⁰⁰	G		700	16	G	D		

Water Resources
Received
FEB 05 2018
KS Dept Of Agriculture

CALENDAR YEAR: 17
 PIN NUMBER: 3268
 Person ID: 54549
 FIELD OFFICE: 1 1 - IRR Staff HV 02
 CO GMD: 1

76 Total acres irrigated.

WILLIAM & ANNE MARIE UHLER
 2259 N COVINGTON CT
 WICHITA KS 67205 3187

012837

I submit the report as the best information available. I understand that knowingly falsifying the report is a violation of state law.

William Uhler 1/28/18
 SIGNATURE DATE

CIRCLE ONE: OWNER AGENT TENANT

E-MAIL ADDRESS

TELEPHONE NO. (316) 250 7647
 CIRCLE ONE: CELL WORK HOME

2017 IRRIGATION WATER USE REPORT

This is the annual Water Use Report required to be filed for all Vested or Appropriation Rights. **IMPORTANT:** Kansas Law requires this completed report to be filed by March 1. Failure to do so will subject the owner to a civil fine not to exceed \$1,000 per file number. If any point of diversion shown below is permanently inoperable, please circle it. IF YOU DID NOT USE WATER, YOU **MUST** REPORT THE REASON FOR NON-USE TO HELP PROTECT YOUR WATER RIGHT. Information on each point of diversion must be completed. Please begin by reading the attached instructions and definitions.

FILE NUMBER	LEGAL DESCRIPTION OF POINT(S) OF DIVERSION		CIN	CHM	ACRES IRR.	INCLUDE MULTIPLICATION FACTOR			UNIT	HOURS PUMPED	PUMP RATE (GPM)	CROP CODE	TYPE OF SYSTEM	TYPE OF ENERGY	WELL DATA	
	QUALIFIERS	SEC TWP RNG				BEGINNING WATER METER READING	ENDING WATER METER READING	METERED QUANTITY OF WATER							DEPTH TO WATER	DATE MEASURED
29659-00	1690N 4020W	2-24S- 5W	3	Y	A 35	317.39	350.92	33.53	A		350	4	3	D	8'2"	1-25-18
X 38397-00	AKA: 30' N OF ORIGINAL POINT OF DIVERSION 2590N 2700W	12-24S- 5W	3	No	A 28	550.22	580.73	30.51	AFA		350	15	3	D	8'	1-25-18

Water Resources
Received

FEB 05 2018

KS Dept Of Agriculture

CALENDAR YEAR: 17
 PIN NUMBER: 3987
 Person ID: 57185
 FIELD OFFICE: 1 1 - IRR Staff RN 02
 CO GMD: 63

Total acres irrigated.

D MIKE & BEVERLY A QUILLIN
 12 N VICTORY RD
 HUTCHINSON KS 67501

012854

I submit the report as the best information available. I understand that knowingly falsifying the report is a violation of state law.

Mike Quillin 1-29-18
 SIGNATURE DATE

CIRCLE ONE: OWNER AGENT TENANT

E-MAIL ADDRESS

TELEPHONE NO. (620) 0936

CIRCLE ONE: CELL WORK HOME

2017 IRRIGATION WATER USE REPORT

This is the annual Water Use Report required to be filed by all Nestlé Irrigation Rights. **IMPORTANT:** Kansas Law requires this completed report to be filed by March 1. Failure to do so will subject the owner to a civil fine not to exceed \$1,000 per file number. If any point of diversion shown below is permanently inoperable, please circle it. IF YOU DID NOT USE WATER, YOU **MUST** REPORT THE REASON FOR NON-USE TO HELP PROTECT YOUR WATER RIGHT. Information on each point of diversion must be completed. Please begin by reading the attached instructions and definitions.

FILE NUMBER	LEGAL DESCRIPTION OF POINT(S) OF DIVERSION		CIN	CHM	ACRES IRR.	INCLUDE MULTIPLICATION FACTOR			UNIT	HOURS PUMPED	PUMP RATE (GPM)	CROP CODE	TYPE OF SYSTEM	TYPE OF ENERGY	WELL DATA	
	QUALIFIERS	SEC TWP RNG				BEGINNING WATER METER READING	ENDING WATER METER READING	METERED QUANTITY OF WATER							DEPTH TO WATER	DATE MEASURED
2981-00	NW NW NW	35-19S- 4W	1	YA	73	460	548	88			500	4	2	D	83	

Water Resources
Received
FEB 05 2018
KS Dept Of Agriculture

CALENDAR YEAR: 17 PIN NUMBER: 3800 Person ID: 57377 FIELD OFFICE: 11 - IRR Staff MP 02 CO GMD: 23 11th Stoz NW 3E Total acres irrigated.

DENNIS D & MABEL J FRIESEN
1100 TURNBERRY CT
MCPHERSON KS 67460 2758 012855

I submit the report as the best information available. I understand that knowingly falsifying the report is a violation of state law.
Dennis D. Friesen 7-23-18 friesenfarm@hotmail.com
SIGNATURE DATE E-MAIL ADDRESS

TELEPHONE NO. (620) 242-6423
CIRCLE ONE: CELL WORK HOME

CIRCLE ONE: OWNER AGENT TENANT

2017 IRRIGATION WATER USE REPORT

This is the annual Water Use Report required to be filed for all Vested or Appropriation Rights. **IMPORTANT:** Kansas Law requires this completed report to be filed by March 1. Failure to do so will subject the owner to a civil fine not to exceed \$1,000 per file number. If any point of diversion shown below is permanently inoperable, please circle it. IF YOU DID NOT USE WATER, YOU **MUST** REPORT THE REASON FOR NON-USE TO HELP PROTECT YOUR WATER RIGHT. Information on each point of diversion must be completed. Please begin by reading the attached instructions and definitions.

FILE NUMBER	LEGAL DESCRIPTION OF POINT(S) OF DIVERSION		CIN	CHM	ACRES IRR.	INCLUDE MULTIPLICATION FACTOR				HOURS PUMPED	PUMP RATE (GPM)	CROP CODE	TYPE OF SYSTEM	TYPE OF ENERGY	WELL DATA	
	QUALIFIERS	SEC TWP RNG				BEGINNING WATER METER READING	ENDING WATER METER READING	METERED QUANTITY OF WATER	UNIT						DEPTH TO WATER	DATE MEASURED
22358-00	512N 2805W	18-25S- 3W	3	N	64	79.930	79.930	Ø	A	Ø	800	16	6	N	22.5	1-28-18
<div style="border: 1px solid black; border-radius: 50%; width: 40px; height: 40px; display: flex; align-items: center; justify-content: center; margin: 0 auto;">X</div> <p style="font-size: 1.2em; margin-top: 10px;">Wheat was planted $\frac{1}{3}$ not watered, then the double crop soybeans did not get an adequate stand to justify irrigation</p>																

Water Resources Received

FEB 05 2018

KS Dept Of Agriculture

CALENDAR YEAR: 17
 PIN NUMBER: 2850
 Person ID: 57393
 FIELD OFFICE: 1 1 - IRR Staff SG 02
 CO GMD: 64

Total acres irrigated.

JAMES J & CAROL BARDSHAR
 25132 W 101ST ST N
 MOUNT HOPE KS 67108 9740

012856

I submit the report as the best information available. I understand that knowingly falsifying the report is a violation of state law.

SIGNATURE: *James Bardshar* DATE: 1-28-18
 CIRCLE ONE: (OWNER) AGENT TENANT

E-MAIL ADDRESS

TELEPHONE NO. (316) 214 5602
 CIRCLE ONE: (CELL) WORK HOME

2017 IRRIGATION WATER USE REPORT

This is the annual Water Use Report required to be filed for all Vested or Appropriation Rights. **IMPORTANT:** Kansas Law requires this completed report to be filed by March 1. Failure to do so will subject the owner to a civil fine not to exceed \$1,000 per file number. If any point of diversion shown below is permanently inoperable, please circle it. IF YOU DID NOT USE WATER, YOU **MUST** REPORT THE REASON FOR NON-USE TO HELP PROTECT YOUR WATER RIGHT. Information on each point of diversion must be completed. Please begin by reading the attached instructions and definitions.

FILE NUMBER	LEGAL DESCRIPTION OF POINT(S) OF DIVERSION		CIN	CHM	ACRES IRR.	INCLUDE MULTIPLICATION FACTOR				HOURS PUMPED	PUMP RATE (GPM)	CROP CODE	TYPE OF SYSTEM	TYPE OF ENERGY	WELL DATA	
	QUALIFIERS	SEC TWP RNG				BEGINNING WATER METER READING	ENDING WATER METER READING	METERED QUANTITY OF WATER	UNIT						DEPTH TO WATER	DATE MEASURED
45894-00 AKA: GEO CTR	1500N 1550W	20-24S- 7W	4	C												
45894-00 AKA: BATT 1 OF 3 WELLS	1633N 1683W	20-24S- 7W	5	N	57	501648 x100	555762 x100	5,411,400	G	167	270	43 234 77	4	E	27'4"	1-10-18
45894-00 AKA: BATT 1 OF 3 WELLS	1663N 1283W	20-24S- 7W	6	/		Well Not Drilled										
45894-00 AKA: BATT 1 OF 3 WELLS	1233N 1683W	20-24S- 7W	7	N	57	CIN 5&7 are metered together @ Tower Pivot				167	270	↓	Y	↓	28'3"	1-10-18
Water Resources Received																
FEB 05 2018																
KS Dept Of Agriculture																

CALENDAR YEAR: 17
 PIN NUMBER: 1533
 Person ID: 57740
 FIELD OFFICE: 1 1 - IRR Staff RN 02
 CO GMD: 57

Total acres irrigated.

I submit the report as the best information available. I understand that knowingly falsifying the report is a violation of state law.

SIGNATURE: Keith D. Shopp DATE: 1-30-18
 CIRCLE ONE: OWNER AGENT TENANT

E-MAIL ADDRESS: Keith@ksu.edu

KANSAS STATE UNIVERSITY
 AGRONOMY-SCKEF-FDN, DR. PIERZYNSKI
 2004 THROCKMORTON
 MANHATTAN KS 66506
 TELEPHONE NO. (785) 532-6101
 CIRCLE ONE: CELL WORK HOME

2017 IRRIGATION WATER USE REPORT

This is the annual Water Use Report required to be filed for all Vested or Appropriation Rights. **IMPORTANT:** Kansas Law requires this completed report to be filed by March 1. Failure to do so will subject the owner to a civil fine not to exceed \$1,000 per file number. If any point of diversion shown below is permanently inoperable, please circle it. IF YOU DID NOT USE WATER, YOU **MUST** REPORT THE REASON FOR NON-USE TO HELP PROTECT YOUR WATER RIGHT. Information on each point of diversion must be completed. Please begin by reading the attached instructions and definitions.

FILE NUMBER	LEGAL DESCRIPTION OF POINT(S) OF DIVERSION		CIN	CHM	ACRES IRR.	INCLUDE MULTIPLICATION FACTOR			UNIT	HOURS PUMPEd	PUMP RATE (GPM)	CROP CODE	TYPE OF SYSTEM	TYPE OF ENERGY	WELL DATA	
	QUALIFIERS	SEC TWP RNG				BEGINNING WATER METER READING	ENDING WATER METER READING	METERED QUANTITY OF WATER							DEPTH TO WATER	DATE MEASURED
46325-00	1985N 2085W AKA: GEO CTR	29-26S- 1W	4													
46325-00	2185N 2085W AKA: BATT 1 OF 4 WELLS	29-26S- 1W NW WELL	14													
46325-00	2052N 2085W AKA: BATT 1 OF 4 WELLS	29-26S- 1W NE WELL	15													
46325-00	1918N 2085W AKA: BATT 1 OF 4 WELLS	29-26S- 1W SW WELL	16		M 2	002223	602683 602683	3422740 460	(I)	1	100	15	5	E	25	2006
46325-00	1785N 2085W AKA: BATT 1 OF 4 WELLS	29-26S- 1W SE WELL	17		M 2	325578	667652	3422740		590	100	15	5	E	25	2006
								1053								

WATER RESOURCES RECEIVED
FEB 05 2018
KS DEPT OF AGRICULTURE

CALENDAR YEAR: 17
 PIN NUMBER: 2760
 Person ID: 58728
 FIELD OFFICE: 1 1 - IRR Sta
 CO GMD: SG 02

I submit the report as the best information available. I understand that knowingly falsifying the report is a violation of state law.

[Signature] 1/25/18
 SIGNATURE DATE
 CIRCLE ONE: OWNER AGENT TENANT

4 Prasanna
 Total acres irrigated
 BOB@PRAIRIEPINES.COM
 INFOPRPI@AOL.COM
 E-MAIL ADDRESS

BOB G SCOTT
 4055 N TYLER RD
 MAIZE KS 67101 8733

012869

TELEPHONE NO: (316) 3046028
 CIRCLE ONE: (CELL) WORK HOME

2017 IRRIGATION WATER USE REPORT

This is the annual Water Use Report required to be filed for all Vested or Appropriation Rights. **IMPORTANT:** Kansas Law requires this completed report to be filed by March 1. Failure to do so will subject the owner to a civil fine not to exceed \$1,000 per file number. If any point of diversion shown below is permanently inoperable, please circle it. IF YOU DID NOT USE WATER, YOU **MUST** REPORT THE REASON FOR NON-USE TO HELP PROTECT YOUR WATER RIGHT. Information on each point of diversion must be completed. Please begin by reading the attached instructions and definitions.

FILE NUMBER	LEGAL DESCRIPTION OF POINT(S) OF DIVERSION		CIN	CHM	ACRES IRR.	INCLUDE MULTIPLICATION FACTOR				UNIT	HOURS PUMPED	PUMP RATE (GPM)	CROP CODE	TYPE OF SYSTEM	TYPE OF ENERGY	WELL DATA	
	QUALIFIERS	SEC TWP RNG				BEGINNING WATER METER READING	ENDING WATER METER READING	METERED QUANTITY OF WATER	DEPTH TO WATER							DATE MEASURED	
46988-00	5157N 4838W	9-25S- 2W	91	N	M	8	0	001,512,701	1512701 4,64230	G	NA	NA	2	4	P	13'11"	1-23-12
48062-00	4553N 3758W	9-25S- 2W	4	N	R	8	344324	432215	87,891	A	NA	NA	2	4	D	17'	12-20-12

Water Resources
Received

FEB 05 2018

KS Dept Of Agriculture

CALENDAR YEAR: 17
 PIN NUMBER: 3123
 Person ID: 60023
 FIELD OFFICE: 1 1 - IRR Staff
 CO GMD: SG 02

16 Total acres irrigated.

KORTNEY L & KYLEE M KELLEY
 18101 W 117TH ST N
 SEDGWICK KS 67135 9695

012879

I submit the report as the best information available. I understand that knowingly falsifying the report is a violation of state law.

Kortney L. Kelley 1-29-18

SIGNATURE: _____ DATE: _____

CIRCLE ONE: OWNER AGENT TENANT

E-MAIL ADDRESS: _____

TELEPHONE NO. (316) 613-9374

CIRCLE ONE: CELL WORK HOME

2017 IRRIGATION WATER USE REPORT

This is the annual Water Use Report required to be filed for all Vested or Appropriation Rights. **IMPORTANT:** Kansas Law requires this completed report to be filed by March 1. Failure to do so will subject the owner to a civil fine not to exceed \$1,000 per file number. If any point of diversion shown below is permanently inoperable, please circle it. IF YOU DID NOT USE WATER, YOU **MUST** REPORT THE REASON FOR NON-USE TO HELP PROTECT YOUR WATER RIGHT. Information on each point of diversion must be completed. Please begin by reading the attached instructions and definitions.

FILE NUMBER	LEGAL DESCRIPTION OF POINT(S) OF DIVERSION			CIN	CHM	ACRES IRR.	INCLUDE MULTIPLICATION FACTOR			UNIT	HOURS PUMPED	PUMP RATE (GPM)	CROP CODE	TYPE OF SYSTEM	TYPE OF ENERGY	WELL DATA	
	QUALIFIERS	SEC TWP RNG					BEGINNING WATER METER READING	ENDING WATER METER READING	METERED QUANTITY OF WATER							DEPTH TO WATER	DATE MEASURED
3269-00	310N 5210W	18-19S- 3W		3	Y	M	71.5	100507 x 1,000	125354 x 1,000	24847 x 1,000	G	1020	17	2	E		
AKA: 280' S & 20' W OF PREVIOUS POINT OF DIVERSION																	
4315-00	NE NW NW	13-21S- 4W		1	Y	M	105.6	14346 x 10,000	17593 x 10,000	3247 x 10,000	G	470	2	2	E		
AKA: 5 YR ALLOCATION																	
29316-00	3520N 1300W	15-20S- 4W		2	N	A	101.5	752312 x 1,001	867255 x 1,001	114943 x 1,001	A	475	2	4	E		
Water Resources Received FEB 05 2018 KS Dept Of Agriculture																	

CALENDAR YEAR: 17
 PIN NUMBER: 2372
 Person ID: 60679
 FIELD OFFICE: 1 1 - IRR Staff MP 02
 CO GMD: 284.6

284.6 Total acres irrigated.

I submit the report as the best information available. I understand that knowingly falsifying the report is a violation of state law.

Teresa W. Bergkamp 2-3-18
 SIGNATURE DATE
 CIRCLE ONE: OWNER AGENT TENANT

berg2564@gmail.com
 E-MAIL ADDRESS

NED G & TERESA W BERGKAMP
 4620 S 311TH ST W
 CHENEY KS 67025 8763

012885

TELEPHONE NO. (316) 535-2564
 CIRCLE ONE: CELL WORK HOME

2017 IRRIGATION WATER USE REPORT

This is the annual Water Use Report required to be filed for all Vested or Appropriation Rights. **IMPORTANT:** Kansas Law requires this completed report to be filed by March 1. Failure to do so will subject the owner to a civil fine not to exceed \$1,000 per file number. If any point of diversion shown below is permanently inoperable, please circle it. IF YOU DID NOT USE WATER, YOU **MUST** REPORT THE REASON FOR NON-USE TO HELP PROTECT YOUR WATER RIGHT. Information on each point of diversion must be completed. Please begin by reading the attached instructions and definitions.

FILE NUMBER	LEGAL DESCRIPTION OF POINT(S) OF DIVERSION		CIN	CHM	ACRES IRR.	INCLUDE MULTIPLICATION FACTOR			UNIT	HOURS PUMPED	PUMP RATE (GPM)	CROP CODE	TYPE OF SYSTEM	TYPE OF ENERGY	WELL DATA	
	QUALIFIERS	SEC TWP RNG				BEGINNING WATER METER READING	ENDING WATER METER READING	METERED QUANTITY OF WATER							DEPTH TO WATER	DATE MEASURED
19174-00	3315N 1260W	10-24S- 2W	1		M 92	99,145,500	17555000	18,409,500	G		700	2	4	E	24'	2-1-18
32281-00 AKA:	1676N 182W 16' E OF PREVIOUS	10-24S- 2W POINT OF DIVERSION	4		M 112	189,293,000	241,228,000	51,935,000	G		750	4	4	E	23'	2-1-18
32870-00	1350N 3960W	22-24S- 2W	4		A 134	302.85	440.0	137.15	A		700	2/4	4	D	18'	2-1-18

Water Resources
Received

FEB 05 2018

KS Dept Of Agriculture

CALENDAR YEAR: 17
 PIN NUMBER: 2573
 Person ID: 60824
 FIELD OFFICE: 1 1 - IRR Staff HV 02
 CO GMD: 338

338 Total acres irrigated.

STEVEN SMITH
 13011 SW 72ND ST
 HALSTEAD KS 67056 9300

012886

I submit the report as the best information available. I understand that knowingly falsifying the report is a violation of state law.

Steve K. Smith 2-1-18
 SIGNATURE DATE

steve.k.sherry@gmail.com

E-MAIL ADDRESS

TELEPHONE NO. (316) 772-6409

CIRCLE ONE: CELL WORK HOME

2017 IRRIGATION WATER USE REPORT

This is the annual Water Use Report required to be filed for all Vested or Appropriation Rights. **IMPORTANT:** Kansas Law requires this completed report to be filed by March 1. Failure to do so will subject the owner to a civil fine not to exceed \$1,000 per file number. If any point of diversion shown below is permanently inoperable, please circle it. IF YOU DID NOT USE WATER, YOU **MUST** REPORT THE REASON FOR NON-USE TO HELP PROTECT YOUR WATER RIGHT. Information on each point of diversion must be completed. Please begin by reading the attached instructions and definitions.

FILE NUMBER	LEGAL DESCRIPTION OF POINT(S) OF DIVERSION		CIN	CHM	ACRES IRR.	INCLUDE MULTIPLICATION FACTOR				HOURS PUMPED	PUMP RATE (GPM)	CROP CODE	TYPE OF SYSTEM	TYPE OF ENERGY	WELL DATA	
	QUALIFIERS	SEC TWP RNG.				BEGINNING WATER METER READING	ENDING WATER METER READING	METERED QUANTITY OF WATER	UNIT						DEPTH TO WATER	DATE MEASURED
47882-00 AKA: GEO CTR	2030N 2975W	22-24S- 7W	10	X	A 65	259.817	345.076	85.259	A	4	400	2	4	E	15'	11-17
47882-00 AKA: BATT 1 OF 4 WELLS	2230N 2775W	22-24S- 7W	11		C											
47882-00 AKA: BATT 1 OF 4 WELLS	2230N 3175W	22-24S- 7W	12		C											
47882-00 AKA: BATT 1 OF 4 WELLS	1830N 3175W	22-24S- 7W	13		C											
47882-00 AKA: BATT 1 OF 4 WELLS	1830N 2775W	22-24S- 7W	14		C											
47883-00 AKA: GEO CTR	220N 3660W	22-24S- 7W	15	X	A 66	262.643	342.032	79.389	A		400	2	4	F	15'	11-17
47883-00 AKA: BATT 1 OF 4 WELLS	420N 3860W	22-24S- 7W	16		C											
47883-00 AKA: BATT 1 OF 4 WELLS	420N 3460W	22-24S- 7W	17		C											

Water Resources Received

FEB 05 2018

KS Dept Of Agriculture

CALENDAR YEAR: 17
 PIN NUMBER: 1015
 Person ID: 61831
 FIELD OFFICE: 1 1 - IRR Staff RN 02
 CO GMD: 131

131 Total acres irrigated.

PHILLIP WAYNE BROWN
 220 HICKORY CREST DRIVE NE
 CLEVELAND TN 37323

012893

I submit the report as the best information available. I understand that knowingly falsifying the report is a violation of state law.

Eric Jansen

2-2-18

SIGNATURE: _____ DATE: _____
 CIRCLE ONE: OWNER AGENT TENANT

E-MAIL ADDRESS

TELEPHONE NO. (620) 694-9563
 CIRCLE ONE: CELL WORK HOME

2017 IRRIGATION WATER USE REPORT

This is the annual Water Use Report required to be filed for all Vested or Appropriation Rights. **IMPORTANT:** Kansas Law requires this completed report to be filed by March 1. Failure to do so will subject the owner to a civil fine not to exceed \$1,000 per file number. If any point of diversion shown below is permanently inoperable, please circle it. IF YOU DID NOT USE WATER, YOU **MUST** REPORT THE REASON FOR NON-USE TO HELP PROTECT YOUR WATER RIGHT. Information on each point of diversion must be completed. Please begin by reading the attached instructions and definitions.

FILE NUMBER	LEGAL DESCRIPTION OF POINT(S) OF DIVERSION		CIN	CHM	ACRES IRR.	INCLUDE MULTIPLICATION FACTOR			UNIT	HOURS PUMPED	PUMP RATE (GPM)	CROP CODE	TYPE OF SYSTEM	TYPE OF ENERGY	WELL DATA	
	QUALIFIERS	SEC TWP RNG				BEGINNING WATER METER READING	ENDING WATER METER READING	METERED QUANTITY OF WATER							DEPTH TO WATER	DATE MEASURED
15065-00 AKA: GEO CTR	1350N 1650W	22-26S- 2W	3		1	000.000	000.000									
15065-00 AKA: BATT 1 OF 2 WELLS	1350N 1670W	22-26S- 2W	4		1											
15065-00 AKA: BATT 1 OF 2 WELLS	1350N 1630W	22-26S- 2W	5		1											

Water Resources
Received
FEB 05 2018
KS Dept Of Agriculture

CALENDAR YEAR: 17
 PIN NUMBER: 2442
 Person ID: 63226
 FIELD OFFICE: 1 1 - IRR Staff SG 02
 CO GMD:

0 Total acres irrigated.

FREUND LAND GROUP LLC
 MATT FREUND MANAGER
 15828 W 45TH ST N
 COLWICH KS 67030
 TELEPHONE NO. (316) 722-4803
 CIRCLE ONE: CELL WORK HOME

I submit the report as the best information available. I understand that knowingly falsifying the report is a violation of state law.

Matt Freund, Manager 2-2-18
 SIGNATURE DATE

CIRCLE ONE: OWNER AGENT TENANT

E-MAIL ADDRESS

2017 IRRIGATION WATER USE REPORT

This is the annual Water Use Report required to be filed for all Vested or Appropriation Rights. **IMPORTANT:** Kansas Law requires this completed report to be filed by March 1. Failure to do so will subject the owner to a civil fine not to exceed \$1,000 per file number. If any point of diversion shown below is permanently inoperable, please circle it. IF YOU DID NOT USE WATER, YOU **MUST** REPORT THE REASON FOR NON-USE TO HELP PROTECT YOUR WATER RIGHT. Information on each point of diversion must be completed. Please begin by reading the attached instructions and definitions.

FILE NUMBER	LEGAL DESCRIPTION OF POINT(S) OF DIVERSION		CIN	CHM	ACRES IRR.	INCLUDE MULTIPLICATION FACTOR				UNIT	HOURS PUMPED	PUMP RATE (GPM)	CROP CODE	TYPE OF SYSTEM	TYPE OF ENERGY	WELL DATA	
	QUALIFIERS	SEC TWP RNG				BEGINNING WATER METER READING	ENDING WATER METER READING	METERED QUANTITY OF WATER	DEPTH TO WATER							DATE MEASURED	
4025-00	3950N 1310W	T1-25S- 3W	4	NA	134	366.535	519.546	153.011	A	NA	700	2	4	D	11.8	1-28-18	
6809-A AKA: 50' N OF PREVIOUS	2848N 1221W POINT OF DIVERSION	15-25S- 3W	5	NA	130	83.119	223.524	140.405	A	NA	700	2	6	D	16.7	1-28-18	
22788-00	3950N 1310W	11-25S- 3W	4			Report Under 4025-00											
49217-00	2848N 1221W	15-25S- 3W	5			Report Under 6809-A											

Water Resources
Received
FEB 05 2018
KS Dept Of Agriculture

CALENDAR YEAR: 17
 PIN NUMBER: 2849
 Person ID: 64142
 FIELD OFFICE: 1 1 - IRR Staff SG 02
 CO GMD: 264

I submit the report as the best information available. I understand that knowingly falsifying the report is a violation of state law.

SIGNATURE: *Jim Bardshar* DATE: 1-28-18
 CIRCLE ONE: OWNER AGENT TENANT

Total acres irrigated.

BARDSHAR BROTHERS LLC 012904
 JIM BARDSHAR
 25132 W 101ST ST N
 MOUNT HOPE KS 67108-9740
 TELEPHONE NO. (316) 214-5602
 CIRCLE ONE: CELL WORK HOME

E-MAIL ADDRESS

2017 IRRIGATION WATER USE REPORT

This is the annual Water Use Report required to be filed for all Vested or Appropriation Rights. **IMPORTANT:** Kansas Law requires this completed report to be filed by March 1. Failure to do so will subject the owner to a civil fine not to exceed \$1,000 per file number. If any point of diversion shown below is permanently inoperable, please circle it. IF YOU DID NOT USE WATER, YOU **MUST** REPORT THE REASON FOR NON-USE TO HELP PROTECT YOUR WATER RIGHT. Information on each point of diversion must be completed. Please begin by reading the attached instructions and definitions.

FILE NUMBER	LEGAL DESCRIPTION OF POINT(S) OF DIVERSION		CIN	CHM	ACRES IRR.	INCLUDE MULTIPLICATION FACTOR				UNIT	HOURS PUMPED	PUMP RATE (GPM)	CROP CODE	TYPE OF SYSTEM	TYPE OF ENERGY	WELL DATA	
	QUALIFIERS	SEC TWP RNG				BEGINNING WATER METER READING	ENDING WATER METER READING	METERED QUANTITY OF WATER	DEPTH TO WATER							DATE MEASURED	
25836-00	3020N 3920W	17-21S- 2W	1		3												

Water Resources
Received
FEB 05 2018
KS Dept Of Agriculture

CALENDAR YEAR: 17
 PIN NUMBER: 2834
 Person ID: 65273
 FIELD OFFICE: 1 1 - IRR Staff MP 02
 CO GMD: 02

0

Total acres irrigated.

RICHARD & CARLA A SHILTS REV TRUST
 1969 CHEROKEE RD
 MOUNDRIDGE KS 67107

012907

I submit the report as the best information available. I understand that knowingly falsifying the report is a violation of state law.

Carla Shilts 01/30/18

SIGNATURE: _____ DATE: _____
 CIRCLE ONE: OWNER AGENT TENANT

E-MAIL ADDRESS

TELEPHONE NO. (620) 245-5716
 CIRCLE ONE: CELL WORK HOME

FOR NON-USE TO HELP PROTECT YOUR WATER RIGHT. Information on each point of diversion must be completed. Please begin by reading the attached instructions and definitions.

FILE NUMBER	LEGAL DESCRIPTION OF POINT(S) OF DIVERSION		CIN	CHM	ACRES IRR.	INCLUDE MULTIPLICATION FACTOR				UNIT	HOURS PUMPED	PUMP RATE (GPM)	CROP CODE	TYPE OF SYSTEM	TYPE OF ENERGY	WELL DATA	
	QUALIFIERS	SEC TWP RNG				BEGINNING WATER METER READING	ENDING WATER METER READING	METERED QUANTITY OF WATER	DEPTH TO WATER							DATE MEASURED	
33475-00	4015N 3928W	16-24S- 5W	4		A 120	596.5	747.42	150.92	A/F		600	4	4	E	40'	12/81	
39322-00	3500N 3500W	13-24S- 5W	2		A 55	928.63	941.90	13.27	A/F		325	15	4	E	20'	5/85	
48271-00	4015N 3928W	16-24S- 5W	4			Report Under 33475-00											

WATER RESOURCES RECEIVED
 FEB 06 2018
 KS DEPT OF AGRICULTURE

CALENDAR YEAR: 17
 PIN NUMBER: 4511
 Person ID: 24418
 FIELD OFFICE: 1 1 - IRR Staff RN 02
 CO GMD:

175 Total acres irrigated.

JERRY WYSE
 8403 S MAYFIELD RD
 HAVEN KS 67543

forage grasses

012927

I submit the report as the best information available. I understand that knowingly falsifying the report is a violation of state law.

Jerry Wyse
 SIGNATURE
 CIRCLE ONE: OWNER AGENT TENANT
 DATE: 1-26-18

j.wyse@hotmail.com
 E-MAIL ADDRESS

TELEPHONE NO. (620) 694-9274
 CIRCLE ONE: CELL WORK HOME

2017 IRRIGATION WATER USE REPORT

This is the annual Water Use Report required to be filed for all Vested or Appropriation Rights. **IMPORTANT:** Kansas Law requires this completed report to be filed by March 1. Failure to do so will subject the owner to a civil fine not to exceed \$1,000 per file number. If any point of diversion shown below is permanently inoperable, please circle it. IF YOU DID NOT USE WATER, YOU **MUST** REPORT THE REASON FOR NON-USE TO HELP PROTECT YOUR WATER RIGHT. Information on each point of diversion must be completed. Please begin by reading the attached instructions and definitions.

FILE NUMBER	LEGAL DESCRIPTION OF POINT(S) OF DIVERSION		CIN	CHM	ACRES IRR.	INCLUDE MULTIPLICATION FACTOR			UNIT	HOURS PUMPED	PUMP RATE (GPM)	CROP CODE	TYPE OF SYSTEM	TYPE OF ENERGY	WELL DATA	
	QUALIFIERS	SEC TWP RNG				BEGINNING WATER METER READING	ENDING WATER METER READING	METERED QUANTITY OF WATER							DEPTH TO WATER	DATE MEASURED
40162-00	1383N 1661W AKA: GEO CTR	16-26S- 6W	6													
40162-00	1379N 1375W AKA: BATT 1 OF 2 WELLS	16-26S- 6W	1		130	149515 ⁰⁰	201097 ⁰⁰	52572 ⁰⁰		146504	#30			E 34.5	W 34	1-8-18
40162-00	1386N 1947W AKA: BATT 1 OF 2 WELLS	16-26S- 6W	7													

WATER RESOURCES RECEIVED
FEB 07 2018
KS DEPT OF AGRICULTURE

CALENDAR YEAR: 17
 PIN NUMBER: 1364
 Person ID: 34766
 FIELD OFFICE: 1 1 - IRR Staff RN 02
 CO GMD:

I submit the report as the best information available. I understand that knowingly falsifying the report is a violation of state law.

SIGNATURE: *Charles Froese*
 DATE: 2-1-18

CIRCLE ONE: OWNER AGENT TENANT

_____ Total acres irrigated.

E-MAIL ADDRESS: cperoes@juno.com

CHARLES FROESE
 24960 W 73RD ST
 SHAWNEE KS 66227 2419

012975

TELEPHONE NO. (913) 831-0692
 CIRCLE ONE: CELL WORK HOME

2017 IRRIGATION WATER USE REPORT

This is the annual Water Use Report required to be filed for all Vested or Appropriation Rights. **IMPORTANT:** Kansas Law requires this completed report to be filed by March 1. Failure to do so will subject the owner to a civil fine not to exceed \$1,000 per file number. If any point of diversion shown below is permanently inoperable, please circle it. IF YOU DID NOT USE WATER, YOU **MUST** REPORT THE REASON FOR NON-USE TO HELP PROTECT YOUR WATER RIGHT. Information on each point of diversion must be completed. Please begin by reading the attached instructions and definitions.

FILE NUMBER	LEGAL DESCRIPTION OF POINT(S) OF DIVERSION		CIN	CHM	ACRES IRR.	INCLUDE MULTIPLICATION FACTOR			UNIT	HOURS PUMPED	PUMP RATE (GPM)	CROP CODE	TYPE OF SYSTEM	TYPE OF ENERGY	WELL DATA		
	QUALIFIERS	SEC TWP RNG				BEGINNING WATER METER READING	ENDING WATER METER READING	METERED QUANTITY OF WATER							DEPTH TO WATER	DATE MEASURED	
36509-00	1320N 3960W	34-25S- 1W	10	N	A	130	835.532	896.012	60.480	NA	300	2	4	D	24	4-20-16	
47579-00	1300N 1615W AKA: GEO CTR	14-25S- 3W	7	X c A													
47579-00	1300N 1320W AKA: BATT 1 OF 2 WELLS - EAST WELL	14-25S- 3W	5														
47579-00	1300N 1910W AKA: BATT 1 OF 2 WELLS - WEST WELL	14-25S- 3W	6		N	A	112	533.662	646.484	112.822	NA	600	2	4	E	7	1-28-18
<div style="color: blue; font-weight: bold;">WATER RESOURCES RECEIVED</div> <div style="color: red; font-weight: bold; font-size: 1.2em;">FEB 07 2018</div> <div style="color: blue; font-weight: bold;">KS DEPT OF AGRICULTURE</div>																	

CALENDAR YEAR: 17
 PIN NUMBER: 3233
 Person ID: 61225
 FIELD OFFICE: 1 1 - IRR Staff SG 02
 CO GMD: 242

242 Total acres irrigated.

I submit the report as the best information available. I understand that knowingly falsifying the report is a violation of state law.

Chris Glaves 2-05-2018
 SIGNATURE DATE
 CIRCLE ONE: OWNER AGENT TENANT

rycorn@cox.net
 E-MAIL ADDRESS

013004

GLAVES FAMILY FARMS LLC
 155 N MARKET ST STE 1050 200 E First Suite
 WICHITA KS 67202 415

TELEPHONE NO. (316) 573-8766
 CIRCLE ONE: CELL WORK HOME

2017 IRRIGATION WATER USE REPORT

This is the annual Water Use Report required to be filed for all Vested or Appropriation Rights. **IMPORTANT:** Kansas Law requires this completed report to be filed by March 1. Failure to do so will subject the owner to a civil fine not to exceed \$1,000 per file number. If any point of diversion shown below is permanently inoperable, please circle it. IF YOU DID NOT USE WATER, YOU **MUST** REPORT THE REASON FOR NON-USE TO HELP PROTECT YOUR WATER RIGHT. Information on each point of diversion must be completed. Please begin by reading the attached instructions and definitions.

FILE NUMBER	LEGAL DESCRIPTION OF POINT(S) OF DIVERSION		CIN	CHM	ACRES IRR.	INCLUDE MULTIPLICATION FACTOR			UNIT	HOURS PUMPED	PUMP RATE (GPM)	CROP CODE	TYPE OF SYSTEM	TYPE OF ENERGY	WELL DATA	
	QUALIFIERS	SEC TWP RNG				BEGINNING WATER METER READING	ENDING WATER METER READING	METERED QUANTITY OF WATER							DEPTH TO WATER	DATE MEASURES
24493-00	4045N 1300W	5-26S- 1W	1	Y	A	118	214.47	302.01	87.54 302.01		750	4	4	P		

WATER RESOURCES RECEIVED
FEB 08 2018
KS DEPT OF AGRICULTURE

CALENDAR YEAR: 17
 PIN NUMBER: 3173
 Person ID: 18313
 FIELD OFFICE: 1 1 - IRR Staff SG 02
 CO GMD: 02

118 Total acres irrigated.

ROBERT A ULBRICH JR
 7759 N TYLER RD
 VALLEY CENTER KS 67147 8683

013041

I submit the report as the best information available. I understand that knowingly falsifying the report is a violation of state law.

Robert A. Ulbrich Jr
 SIGNATURE
 DATE: 2-6-18

CIRCLE ONE: OWNER AGENT TENANT

E-MAIL ADDRESS

TELEPHONE NO. (316) 201-5147
 CIRCLE ONE: CELL WORK HOME

2017 IRRIGATION WATER USE REPORT

This is the annual Water Use Report required to be filed for all Vested or Appropriation Rights. **IMPORTANT:** Kansas Law requires this completed report to be filed by March 1. Failure to do so will subject the owner to a civil fine not to exceed \$1,000 per file number. If any point of diversion shown below is permanently inoperable, please circle it. IF YOU DID NOT USE WATER, YOU **MUST** REPORT THE REASON FOR NON-USE TO HELP PROTECT YOUR WATER RIGHT. Information on each point of diversion must be completed. Please begin by reading the attached instructions and definitions.

FILE NUMBER	LEGAL DESCRIPTION OF POINT(S) OF DIVERSION		CIN	CHM	ACRES IRR.	INCLUDE MULTIPLICATION FACTOR				HOURS PUMPED	PUMP RATE (GPM)	CROP CODE	TYPE OF SYSTEM	TYPE OF ENERGY	WELL DATA	
	QUALIFIERS	SEC TWP RNG				BEGINNING WATER METER READING	ENDING WATER METER READING	METERED QUANTITY OF WATER	UNIT						DEPTH TO WATER	DATE MEASURED
6523-00	1620N 950W	26-23S- 2W	1		69	350.132	350.132	0	A	-	-	S	G	E	15	1/12/18
	AKA: - APPROX 10'E ORIG WELL															
39032-00	1620N 950W	26-23S- 2W	1			Report Under 6523-00										
CROP ROTATION TO WHEAT IN 2017 FOR WEED CONTROL PER 3 RD PARTY CROP SERVICE NO IRRIGATION REQUIRED THIS CROP SEASON - ADEQUATE MOISTURE A.J. 67.7 BU/ACRE YIELD 2/4/18 WATER RESOURCES RECEIVED FEB 08 2018																

CALENDAR YEAR: 17
 PIN NUMBER: 2561
 Person ID: 25224
 FIELD OFFICE: 1 1 - IRR Staff HV 02
 CO GMD:

69

Total acres irrigated.

KS DEPT OF AGRICULTURE

ALAN D JACKSON
 2009 S HERTZLER RD
 HALSTEAD KS 67056 9020

013061

I submit the report as the best information available. I understand that knowingly falsifying the report is a violation of state law.

SIGNATURE: Alan Jackson DATE: 2/4/18

CIRCLE ONE: OWNER AGENT TENANT

E-MAIL ADDRESS

TELEPHONE NO. (316) 835-2463
 CIRCLE ONE: CELL WORK HOME

FOR NON-USE TO HELP PROTECT YOUR WATER RIGHT. Information on each point of diversion must be completed. Please begin by reading the attached instructions and definitions.

FILE NUMBER	LEGAL DESCRIPTION OF POINT(S) OF DIVERSION		CIN	CHM	ACRES IRR.	INCLUDE MULTIPLICATION FACTOR			UNIT	HOURS PUMPED	PUMP RATE (GPM)	CROP CODE	TYPE OF SYSTEM	TYPE OF ENERGY	WELL DATA	
	QUALIFIERS	SEC TWP RNG				BEGINNING WATER METER READING	ENDING WATER METER READING	METERED QUANTITY OF WATER							DEPTH TO WATER	DATE MEASURED
24716-00 AKA: 32' N & 4' E OF PREVIOUS POINT OF DIVERSION	3932N 1046W	26-21S- 4W	10	NA	9764	261.731	352456	90.725	A		780	46	4	N		

WATER RESOURCES RECEIVED
 FEB 08 2018
 KS DEPT OF AGRICULTURE

CALENDAR YEAR: 17
 PIN NUMBER: 4559
 Person ID: 27513
 FIELD OFFICE: 1 1 - IRR Staff MP 02
 CO GMD: 9764

9764 Total acres irrigated.

I submit the report as the best information available. I understand that knowingly falsifying the report is a violation of state law.

Hilda Schierling 1-21-18
 SIGNATURE DATE

CIRCLE ONE: OWNER AGENT TENANT

dthiess_7@yahoo.com

E-MAIL ADDRESS

HOWARD C & HILDA SCHIERLING FAMILY TRUST
 701 E CENTRAL STREET APT 40
 INMAN KS 67546
 TELEPHONE NO. (620) 727-6533
 CIRCLE ONE: CELL WORK HOME

FOR NON-USE TO HELP PROTECT YOUR WATER RIGHT. Information on each point of diversion must be completed. Please begin by reading the attached instructions and definitions.

FILE NUMBER	LEGAL DESCRIPTION OF POINT(S) OF DIVERSION		CIN	CHM	ACRES IRR.	INCLUDE MULTIPLICATION FACTOR			UNIT	HOURS PUMPED	PUMP RATE (GPM)	CROP CODE	TYPE OF SYSTEM	TYPE OF ENERGY	WELL DATA	
	QUALIFIERS	SEC TWP RNG				BEGINNING WATER METER READING	ENDING WATER METER READING	METERED QUANTITY OF WATER							DEPTH TO WATER	DATE MEASURED
43148-00	1482N 1376W	32-24S- 4W	1	Y	124					103800	3/4	4	E			
											24					

Meter malfunctioned & did not operate properly
 Meter was repaired by GMD2 on February 5, 2018 & will be re-installed for 2018 season
 Reporting hours & rate for 2017 water use

WATER RESOURCES RECEIVED
 FEB 08 2018

KS DEPT OF AGRICULTURE

CALENDAR YEAR: 17
 PIN NUMBER: 4525
 Person ID: 52062
 FIELD OFFICE: 1 1 - IRR Staff RN 02
 CO GMD: 124

Total acres irrigated.

THALMANN LAND COMPANY LLC
 15817 S HAVEN RD
 HAVEN KS 67543

013091

I submit the report as the best information available. I understand that knowingly falsifying the report is a violation of state law.

SIGNATURE: [Signature]
 DATE: 2/15/18
 CIRCLE ONE: OWNER AGENT TENANT

E-MAIL ADDRESS

TELEPHONE NO. (620) 727 7925
 CIRCLE ONE: CELL WORK HOME

2017 IRRIGATION WATER USE REPORT

This is the annual Water Use Report required to be filed for all Vested or Appropriation Rights. **IMPORTANT:** Kansas Law requires this completed report to be filed by March 1. Failure to do so will subject the owner to a civil fine not to exceed \$1,000 per file number. If any point of diversion shown below is permanently inoperable, please circle it. IF YOU DID NOT USE WATER, YOU **MUST** REPORT THE REASON FOR NON-USE TO HELP PROTECT YOUR WATER RIGHT. Information on each point of diversion must be completed. Please begin by reading the attached instructions and definitions.

FILE NUMBER	LEGAL DESCRIPTION OF POINT(S) OF DIVERSION		CIN	CHM	ACRES IRR.	INCLUDE MULTIPLICATION FACTOR				HOURS PUMPED	PUMP RATE (GPM)	CROP CODE	TYPE OF SYSTEM	TYPE OF ENERGY	WELL DATA	
	QUALIFIERS	SEC TWP RNG				BEGINNING WATER METER READING	ENDING WATER METER READING	METERED QUANTITY OF WATER	U N I T						DEPTH TO WATER	DATE MEASURED
25863-00	2800N 2500W	7-19S- 3W	4	N	A 128	981.882	073.340	91.458	A	662	700	2	4	D		

WATER RESOURCES RECEIVED

FEB 09 2018

KS DEPT OF AGRICULTURE

CALENDAR YEAR: 17
 PIN NUMBER: 3824
 Person ID: 7659
 FIELD OFFICE: 1 1 - IRR Staff MP 02
 CO GMD: 128

128 Total acres irrigated.

D GENE HILL
 1681 13TH AVE
 MCPHERSON KS 67460

013155

I submit the report as the best information available. I understand that knowingly falsifying the report is a violation of state law.

D. Gene Hill 2/6/18
 SIGNATURE DATE

CIRCLE ONE: OWNER AGENT TENANT

E-MAIL ADDRESS

TELEPHONE NO. (620) 241-4216
 CIRCLE ONE: CELL WORK HOME

2017 IRRIGATION WATER USE REPORT

This is the annual Water Use Report required to be filed for all Vested or Appropriation Rights. **IMPORTANT:** Kansas Law requires this completed report to be filed by March 1. Failure to do so will subject the owner to a civil fine not to exceed \$1,000 per file number. If any point of diversion shown below is permanently inoperable, please circle it. IF YOU DID NOT USE WATER, YOU **MUST** REPORT THE REASON FOR NON-USE TO HELP PROTECT YOUR WATER RIGHT. Information on each point of diversion must be completed. Please begin by reading the attached instructions and definitions.

FILE NUMBER	LEGAL DESCRIPTION OF POINT(S) OF DIVERSION				ACRES IRR.	INCLUDE MULTIPLICATION FACTOR				UNIT	HOURS PUMPED	PUMP RATE (GPM)	CROP CODE	TYPE OF SYSTEM	TYPE OF ENERGY	WELL DATA	
	QUALIFIERS	SEC TWP RNG	CIN	CHM		BEGINNING WATER METER READING	ENDING WATER METER READING	METERED QUANTITY OF WATER	DEPTH TO WATER							DATE MEASURED	
27540-00	5260N 2327W	30-18S- 3W	2	A													
47909-00	5260N 2327W	30-18S- 3W	2			Report Under 27540-00											
					77	82.9822	138.2752	55.29	A		147	11	5	E	98-8	2-6-18	
WATER RESOURCES RECEIVED																	
FEB 09 2018																	
KS DEPT OF AGRICULTURE																	
Well Depth 147'																	

CALENDAR YEAR: 17
 PIN NUMBER: 3835
 Person ID: 11616
 FIELD OFFICE: 1 1 - IRR Stock MP 02
 CO GMD: 77

Total acres irrigated.

MCPHERSON COUNTRY CLUB INC
 PO BOX 1041
 MCPHERSON KS 67460
013160

I submit the report as the best information available. I understand that knowingly falsifying the report is a violation of state law.

Greg Denmark
 SIGNATURE: _____
 DATE: 2-10-18

CIRCLE ONE: OWNER AGENT TENANT

E-MAIL ADDRESS

TELEPHONE NO. (620) 241-3541
 CIRCLE ONE: WORK HOME

2017 IRRIGATION WATER USE REPORT

This is the annual Water Use Report required to be filed for all Vested or Appropriation Rights. **IMPORTANT:** Kansas Law requires this completed report to be filed by March 1. Failure to do so will subject the owner to a civil fine not to exceed \$1,000 per file number. If any point of diversion shown below is permanently inoperable, please circle it. IF YOU DID NOT USE WATER, YOU **MUST** REPORT THE REASON FOR NON-USE TO HELP PROTECT YOUR WATER RIGHT. Information on each point of diversion must be completed. Please begin by reading the attached instructions and definitions.

FILE NUMBER	LEGAL DESCRIPTION OF POINT(S) OF DIVERSION		GWN	CHM	ACRES IRR.	INCLUDE MULTIPLICATION FACTOR				HOURS PUMPED	PUMP RATE (GPM)	CROP CODE	TYPE OF SYSTEM	TYPE OF ENERGY	WELL DATA	
	QUALIFIERS	SEC TWP RNG				BEGINNING WATER METER READING	ENDING WATER METER READING	METERED QUANTITY OF WATER	UNIT						DEPTH TO WATER	DATE MEASURED
2302-00	NC NW SE	3-25S- 8W	1		5											
24197-00	4505N 1915W	12-25S- 8W	1		A 97	472846	568196	95.85	A		500	2	4	E	39.5	1-30-18
29107-00	4505N 1915W	12-25S- 8W	1			Report Under 24197-00										
36419-00 AKA: 15' E FROM PREVIOUS WELL	1550N 4285W	8-25S- 7W	6		M 95	918553 ⁰⁰⁰⁰	1220483 ⁰⁰⁰⁰	30193000	G		575	2	4	E	35.3	1-30-18
48068-00	3860N 3960W	8-25S- 7W	7		A 54	175000	228843	53.84	A		400	4	4	E	41.6	1-30-18
48194-00	5230N 3960W	8-25S- 7W	8		A 47	217810	264314	46.50	A		400	4	4	E	40.0	1-30-18
<div style="border: 1px solid black; padding: 5px; display: inline-block;"> WATER RESOURCES RECEIVED FEB 09 2018 </div>																

CALENDAR YEAR: 17
 PIN NUMBER: 4198
 Person ID: 18163
 FIELD OFFICE: 1 1 - IRR Staff RN 02
 CO GMD: 293

KS DEPT OF AGRICULTURE
 Total acres irrigated.

STEPHEN G TREMBLEY REV TRUST
 16011 S PEACE RD
 ARLINGTON KS 67514 9247

013166

I submit the report as the best information available. I understand that knowingly falsifying the report is a violation of state law.

Sam Sanders 2-8-18
 SIGNATURE DATE
 CIRCLE ONE: OWNER AGENT **TENANT**

Sanders.Sam@Yahoo.Com
 E-MAIL ADDRESS

TELEPHONE NO. (620) 921-5818
 CIRCLE ONE: **CELL** WORK HOME

2017 IRRIGATION WATER USE REPORT

This is the annual Water Use Report required to be filed for all Vested or Appropriation Rights. **IMPORTANT:** Kansas Law requires this completed report to be filed by March 1. Failure to do so will subject the owner to a civil fine not to exceed \$1,000 per file number. If any point of diversion shown below is permanently inoperable, please circle it. IF YOU DID NOT USE WATER, YOU MUST REPORT THE REASON FOR NON-USE TO HELP PROTECT YOUR WATER RIGHT. Information on each point of diversion must be completed. Please begin by reading the attached instructions and definitions.

FILE NUMBER	LEGAL DESCRIPTION OF POINT(S) OF DIVERSION		CIN	CHM	ACRES IRR.	INCLUDE MULTIPLICATION FACTOR				UNIT	HOURS PUMPED	PUMP RATE (GPM)	CROP CODE	TYPE OF SYSTEM	TYPE OF ENERGY	WELL DATA	
	QUALIFIERS	SEC TWP RNG				BEGINNING WATER METER READING	ENDING WATER METER READING	METERED QUANTITY OF WATER	DEPTH TO WATER							DATE MEASURED	
28385-00	1400N 4150W	8-26S- 2W	6	N	A	110	272.809	346.822	74.013				346 57	H	E	25'	
41594-00	1202N 1373W	18-26S- 2W	3	N	A	66	235.350	261.543	26.19	A			45 30	H	D	25'	

WATER RESOURCES RECEIVED

FEB 09 2018

KS DEPT OF AGRICULTURE

CALENDAR YEAR: 17
 PIN NUMBER: 2424
 Person ID: 19739
 FIELD OFFICE: 1 1 - IRR Staff SG 02

176

Total acres irrigated.

HERBERT L WINTER
 19324 W 61ST ST N
 COLWICH KS 67030 9423

013168

I submit the report as the best information available. I understand that knowingly falsifying the report is a violation of state law.

Wanda Winter 2/6/19
 SIGNATURE DATE

wandawinter@att.net

E-MAIL ADDRESS

TELEPHONE NO. (316) 796-0537

CIRCLE ONE: CELL WORK HOME

CIRCLE ONE: OWNER AGENT TENANT

2017 IRRIGATION WATER USE REPORT

This is the annual Water Use Report required to be filed for all Vested or Appropriation Rights. **IMPORTANT:** Kansas Law requires this completed report to be filed by March 1. Failure to do so will subject the owner to a civil fine not to exceed \$1,000 per file number. If any point of diversion shown below is permanently inoperable, please circle it. IF YOU DID NOT USE WATER, YOU **MUST** REPORT THE REASON FOR NON-USE TO HELP PROTECT YOUR WATER RIGHT. Information on each point of diversion must be completed. Please begin by reading the attached instructions and definitions.

FILE NUMBER	LEGAL DESCRIPTION OF POINT(S) OF DIVERSION		CIN	CHM	ACRES IRR.	INCLUDE MULTIPLICATION FACTOR			UNIT	HOURS PUMPED	PUMP RATE (GPM)	CROP CODE	TYPE OF SYSTEM	TYPE OF ENERGY	WELL DATA	
	QUALIFIERS	SEC TWP RNG				BEGINNING WATER METER READING	ENDING WATER METER READING	METERED QUANTITY OF WATER							DEPTH TO WATER	DATE MEASURED
29728-00	318N 5129W	17-21S- 2W	2		A 130	17032.7	29672.7	12640	A	?	5cc	24	4	E		

WATER RESOURCES RECEIVED

FEB 09 2018

KS DEPT OF AGRICULTURE

CALENDAR YEAR: 17
 PIN NUMBER: 3704
 Person ID: 57434
 FIELD OFFICE: 1 1 - IRR Staff MP 02
 CO GMD: 130

130 Total acres irrigated.

STANLEY A JOHNSON
 2288 CIMARRON RD
 GALVA KS 67443

013209

I submit the report as the best information available. I understand that knowingly falsifying the report is a violation of state law.

Stanley Johnson 2-6-18
 SIGNATURE DATE

Stanley a Johnson@gmail
 E-MAIL ADDRESS

TELEPHONE NO. (620) 345 6508
 CIRCLE ONE: CELL WORK HOME

CIRCLE ONE: OWNER AGENT TENANT

2017 IRRIGATION WATER USE REPORT

This is the annual Water Use Report required to be filed for all Vested or Appropriation Rights. **IMPORTANT:** Kansas Law requires this completed report to be filed by March 1. Failure to do so will subject the owner to a civil fine not to exceed \$1,000 per file number. If any point of diversion shown below is permanently inoperable, please circle it. IF YOU DID NOT USE WATER, YOU **MUST** REPORT THE REASON FOR NON-USE TO HELP PROTECT YOUR WATER RIGHT. Information on each point of diversion must be completed. Please begin by reading the attached instructions and definitions.

FILE NUMBER	LEGAL DESCRIPTION OF POINT(S) OF DIVERSION		CIN	CHM	ACRES IRR.	INCLUDE MULTIPLICATION FACTOR				HOURS PUMPED	PUMP RATE (GPM)	CROP CODE	TYPE OF SYSTEM	TYPE OF ENERGY	WELL DATA		
	QUALIFIERS	SEC TWP R&G				BEGINNING WATER METER READING	ENDING WATER METER READING	METERED QUANTITY OF WATER	UNIT						DEPTH TO WATER	DATE MEASURED	
1111-00	3315N 1376W	14-24S- 2W	6	N	M	65	74,148,800	87,263,000	13,114,200	G		700	4	4	P		
32594-00	1980N 2620W	14-24S- 2W	4	N	A	80	41.956	70,259	28.303	A		700	3	6	P		
32699-00	3100N 3780W	20-24S- 1W	3	N	A	31	30.625	47.708	17.083	A		600	4	4	E		

WATER RESOURCES RECEIVED

FEB 09 2018

KS DEPT OF AGRICULTURE

CALENDAR YEAR: 17
 PIN NUMBER: 3144
 Person ID: 60020
 FIELD OFFICE: 1 1 - IRR Staff HV
 CO GMD:

176 Total acres irrigated.

NILES FAMILY RESOURCE LLC
 C/O DOUG NILES
 4410 SW 96TH
 SEDGWICK KS 67135
 TELEPHONE NO. (316) 288 0606
 CIRCLE ONE: CELL WORK HOME

I submit the report as the best information available. I understand that knowingly falsifying the report is a violation of state law.

Doug Niles
 SIGNATURE: _____ DATE: 2-7-18
 CIRCLE ONE: OWNER AGENT TENANT

E-MAIL ADDRESS

2017 IRRIGATION WATER USE REPORT

This is the annual Water Use Report required to be filed for all Vested or Appropriation Rights. **IMPORTANT:** Kansas Law requires this completed report to be filed by March 1. Failure to do so will subject the owner to a civil fine not to exceed \$1,000 per file number. If any point of diversion shown below is permanently inoperable, please circle it. IF YOU DID NOT USE WATER, YOU **MUST** REPORT THE REASON FOR NON-USE TO HELP PROTECT YOUR WATER RIGHT. Information on each point of diversion must be completed. Please begin by reading the attached instructions and definitions.

FILE NUMBER	LEGAL DESCRIPTION OF POINT(S) OF DIVERSION		CIN	CHM	ACRES IRR.	INCLUDE MULTIPLICATION FACTOR				UNITS	HOURS PUMPED	PUMP RATE (GPM)	CROP CODE	TYPE OF SYSTEM	TYPE OF ENERGY	WELL DATA	
	QUALIFIERS	SEC TWP RNG				BEGINNING WATER METER READING	ENDING WATER METER READING	METERED QUANTITY OF WATER	DEPTH TO WATER							DATE MEASURED	
47636-00	501N 3994W	15-26S- 2W	17		M 12.5	29,703,700	30,154,100	4,450,400	6 AL	1236	60	15	S	Elec	25	2/3/18	

WATER RESOURCES RECEIVED

FEB 09 2018

KS DEPT OF AGRICULTURE

CALENDAR YEAR: 17
 PIN NUMBER: 2438
 Person ID: 61384
 FIELD OFFICE: 1 1 - IRR Staff SG 02
 CO GMD: _____

12.5 Total acres irrigated.

I submit the report as the best information available. I understand that knowingly falsifying the report is a violation of state law.

Andy Buessing
 SIGNATURE: _____ DATE: 2-6-18

CIRCLE ONE: OWNER AGENT TENANT

E-MAIL ADDRESS _____

COLWICH BASEBALL CLUB INC
 ANDY BUESSING
 725 BROOKSIDE
 COLWICH KS 67030
 TELEPHONE NO. (316) 303-2430
 CIRCLE ONE: (CELL) WORK HOME

013228

2017 IRRIGATION WATER USE REPORT

This is the annual Water Use Report required to be filed for all Vested or Appropriation Rights. **IMPORTANT:** Kansas Law requires this completed report to be filed by March 1. Failure to do so will subject the owner to a civil fine not to exceed \$1,000 per file number. If any point of diversion shown below is permanently inoperable, please circle it. IF YOU DID NOT USE WATER, YOU **MUST** REPORT THE REASON FOR NON-USE TO HELP PROTECT YOUR WATER RIGHT. Information on each point of diversion must be completed. Please begin by reading the attached instructions and definitions.

FILE NUMBER	LEGAL DESCRIPTION OF POINT(S) OF DIVERSION		CIN	CHM	ACRES IRR.	INCLUDE MULTIPLICATION FACTOR			UNIT	HOURS PUMPED	PUMP RATE (GPM)	CROP CODE	TYPE OF SYSTEM	TYPE OF ENERGY	WELL DATA	
	QUALIFIERS	SEC TWP RNG				BEGINNING WATER METER READING	ENDING WATER METER READING	METERED QUANTITY OF WATER							DEPTH TO WATER	DATE MEASURED
47638-00	50N 150W	15-23S- 3W	1		M 110	75,272,500	17,120,500	4,850,000	G		800	2	4	E		

WATER RESOURCES RECEIVED

FEB 09 2018

KS DEPT OF AGRICULTURE

CALENDAR YEAR: 17
 PIN NUMBER: 4067
 Person ID: 61419
 FIELD OFFICE: 1 1 - IRR Staff HV 02
 CO GMD: _____

110 Total acres irrigated.

DAYUL DICK TRUST
 4304 SPYGLASS DR
 HUTCHINSON KS 67502

013229

I submit the report as the best information available. I understand that knowingly falsifying the report is a violation of state law.

[Signature]
 SIGNATURE: _____ DATE: 2/4/2018

CIRCLE ONE: OWNER AGENT TENANT

E-MAIL ADDRESS _____

TELEPHONE NO. (620) 669-1253
 CIRCLE ONE: CELL WORK HOME

2017 IRRIGATION WATER USE REPORT

This is the annual Water Use Report required to be filed for all Vested or Appropriation Rights. **IMPORTANT:** Kansas Law requires this completed report to be filed by March 1. Failure to do so will subject the owner to a civil fine not to exceed \$1,000 per file number. If any point of diversion shown below is permanently inoperable, please circle it. IF YOU DID NOT USE WATER, YOU **MUST** REPORT THE REASON FOR NON-USE TO HELP PROTECT YOUR WATER RIGHT. Information on each point of diversion must be completed. Please begin by reading the attached instructions and definitions.

FILE NUMBER	LEGAL DESCRIPTION OF POINT(S) OF DIVERSION		CIN	CHM	ACRES IRR.	INCLUDE MULTIPLICATION FACTOR				HOURS PUMPED	PUMP RATE (GPM)	CROP CODE	TYPE OF SYSTEM	TYPE OF ENERGY	WELL DATA	
	QUALIFIERS	SEC TWP RNG				BEGINNING WATER METER READING	ENDING WATER METER READING	METERED QUANTITY OF WATER	UNIT						DEPTH TO WATER	DATE MEASURED
48265-00 AKA: GEO CTR	4431N 4938W	28-26S- 8W	11		A	136.084	172,732	46.648	A			5/4 30	4	0		
48265-00 AKA: BATT 1 OF 4 WELLS	4521N 5046W	28-26S- 8W	2		C											
48265-00 AKA: BATT 1 OF 4 WELLS	4266N 4780W	28-26S- 8W	3		C											
48265-00 AKA: BATT 1 OF 4 WELLS	4266N 5180W	28-26S- 8W	4		C											
48265-00 AKA: BATT 1 OF 4 WELLS	4180N 5014W	28-26S- 8W	5		C											
						WATER RESOURCES RECEIVED										
						FEB 09 2018										
						KS DEPT OF AGRICULTURE										

CALENDAR YEAR: 17
 PIN NUMBER: 2493
 Person ID: 62652
 FIELD OFFICE: 1 1 - IRR Staff RN 02
 CO GMD: 60

60 Total acres irrigated.

SCOTT BRADY
 8481 NW 50TH ST
 PENALOSA KS 67035

013233

I submit the report as the best information available. I understand that knowingly falsifying the report is a violation of state law.

Scott Brady
 SIGNATURE: _____ DATE: 1-21-18
 CIRCLE ONE: OWNER AGENT **TENANT**

Sbrady Farms@gmail.com
 E-MAIL ADDRESS

TELEPHONE NO. (620) 553-2164
 CIRCLE ONE: **CELL** WORK HOME

2017 IRRIGATION WATER USE REPORT

This is the annual Water Use Report required to be filed for all Vested or Appropriation Rights. **IMPORTANT:** Kansas Law requires this completed report to be filed by March 1. Failure to do so will subject the owner to a civil fine not to exceed \$1,000 per file number. If any point of diversion shown below is permanently inoperable, please circle it. IF YOU DID NOT USE WATER, YOU **MUST** REPORT THE REASON FOR NON-USE TO HELP PROTECT YOUR WATER RIGHT. Information on each point of diversion must be completed. Please begin by reading the attached instructions and definitions.

FILE NUMBER	LEGAL DESCRIPTION OF POINT(S) OF DIVERSION		CIN	CHM	ACRES IRR.	INCLUDE MULTIPLICATION FACTOR			UNIT	HOURS PUMPED	PUMP RATE (GPM)	CROP CODE	TYPE OF SYSTEM	TYPE OF ENERGY	WELL DATA	
	QUALIFIERS	SEC TWP RNG				BEGINNING WATER METER READING	ENDING WATER METER READING	METERED QUANTITY OF WATER							DEPTH TO WATER	DATE MEASURED
33532-00	2483N 651W AKA: 18' S & 18' E OF PREV P/D	31-22S- 2W	4		M 70	42,070,000	66,980,000	24,910,000				4	2	E		

WATER RESOURCES RECEIVED
FEB 09 2018
KS DEPT OF AGRICULTURE

CALENDAR YEAR: 17
 PIN NUMBER: 2803
 Person ID: 64950
 FIELD OFFICE: 1 1 - IRR Staff HV 02
 CO GMD: 02

70 Total acres irrigated.

MIKE L & SHERYL UNRUH
 10028 N HERTZLER RD
 MOUNDRIDGE KS 67107 8069
013239

I submit the report as the best information available. I understand that knowingly falsifying the report is a violation of state law.

Mike L Unruh 2/3/18
 SIGNATURE DATE
 CIRCLE ONE: OWNER AGENT TENANT

mike@unruhexcavating.com
 E-MAIL ADDRESS

TELEPHONE NO. (202) 386-0429
 CIRCLE ONE: CELL WORK HOME

2017 IRRIGATION WATER USE REPORT

This is the annual Water Use Report required to be filed for all Vested or Appropriation Rights. **IMPORTANT:** Kansas Law requires this completed report to be filed by March 1. Failure to do so will subject the owner to a civil fine not to exceed \$1,000 per file number. If any point of diversion shown below is permanently inoperable, please circle it. IF YOU DID NOT USE WATER, YOU **MUST** REPORT THE REASON FOR NON-USE TO HELP PROTECT YOUR WATER RIGHT. Information on each point of diversion must be completed. Please begin by reading the attached instructions and definitions.

FILE NUMBER	LEGAL DESCRIPTION OF POINT(S) OF DIVERSION		CIN	CHM	ACRES IRR.	INCLUDE MULTIPLICATION FACTOR			UNIT	HOURS PUMPED	PUMP RATE (GPM)	CROP CODE	TYPE OF SYSTEM	TYPE OF ENERGY	WELL DATA	
	QUALIFIERS	SEC TWP RNG				BEGINNING WATER METER READING	ENDING WATER METER READING	METERED QUANTITY OF WATER							DEPTH TO WATER	DATE MEASURED
3196-00	NW NW SW	7-19S- 3W	1	N	A 116	159.579	213.938	54.359	A	347	850	4	4	E		
6441-00	SW SW SE	7-19S- 3W	2	Y	I 151	450.195	578.700	128.505	A	775	900	4	4	E		
17259-00	SW NW NW	7-19S- 3W	3	N	I 107	292.922	378.245	85.323	A	713	650	2	2	E		
24391-00	1300N 1300W	3-19S- 4W	11	N	M 135	097896000	139579000	41683000	G	868	800	2	4	D		
24953-00	NE NE NE	14-19S- 4W	2	N	A 55	081.647	145.193	63.546	A	431	800	2	4	D		
26504-00	3950N 3900W	13-19S- 4W	1	Y	I 130	635.011	719.225	84.214	A	538	850	4	4	D		
26505-00	3950N 4000W	17-19S- 3W	1	N	I 128	176.725	299.295	122.570	A	783	850	2	4	D		
28802-00	4000N 4000W	19-20S- 3W	1	Y	I 133	396.158	505481	109.323	A	660	900	4	4	D		

CALENDAR YEAR: 17
 PIN NUMBER: 3806
 Person ID: 4291
 FIELD OFFICE: 1 1 - IRR Staff MP 02
 CO GMD: 955

955 Total acres irrigated

WATER RESOURCES RECEIVED

FEB 12 2018

JOHNNIE L DOSSETT FAMILY TRUST
 1196 LIMESTONE RD
 MCPHERSON KS 67460 6037

013262

I submit the report as the best information available. I understand that knowingly falsifying the report is a violation of state law.

Shanie Conrath 1/29/18
 SIGNATURE DATE

CIRCLE ONE: OWNER AGENT TENANT

KS DEPT OF AGRICULTURE
 E-MAIL ADDRESS

TELEPHONE NO. (620) 241 4999
 CIRCLE ONE: CELL WORK HOME

2017 IRRIGATION WATER USE REPORT

This is the annual Water Use Report required to be filed for all Vested or Appropriation Rights. **IMPORTANT:** Kansas Law requires this completed report to be filed by March 1. Failure to do so will subject the owner to a civil fine not to exceed \$1,000 per file number. If any point of diversion shown below is permanently inoperable, please circle it. IF YOU DID NOT USE WATER, YOU **MUST** REPORT THE REASON FOR NON-USE TO HELP PROTECT YOUR WATER RIGHT. Information on each point of diversion must be completed. Please begin by reading the attached instructions and definitions.

FILE NUMBER	LEGAL DESCRIPTION OF POINT(S) OF DIVERSION		CIN	CHM	ACRES IRR.	INCLUDE MULTIPLICATION FACTOR				UNITS	HOURS PUMPED	PUMP RATE (GPM)	CROP CODE	TYPE OF SYSTEM	TYPE OF ENERGY	WELL DATA	
	QUALIFIERS	SEC TWP RNG				BEGINNING WATER METER READING	ENDING WATER METER READING	METERED QUANTITY OF WATER	DEPTH TO WATER							DATE MEASURED	
29292-00	599N 2731W	10-20S- 4W	4	N	I 129	7454.85	8716.15	1261.3	AI	713	800	2	4	E			
30465-00	435N 778W	24-19S- 4W	2	N	A 150	988.438	102.638	114.200	A	652.8	950	2	4	D			
30465-00	315N 1260W	24-19S- 4W	3	N	64	743.271	849.435	106.164	A	768	750	2	1	E			
30783-00	1320N 3880W	13-19S- 4W	2	Y	130	808.686	919.342	110.656	A	751	800	4	4	D			
31456-00	4585N 3907W	23-19S- 4W	2	N	68	783.682	69.135		A	682	550	2	4	D			
37101-00	3918N 1417W	30-20S- 3W	3	N	A 133	955.473	067.276	111.803	A	674	900	2	4	D			

WATER RESOURCES RECEIVED

FEB 1 8 2018

CALENDAR YEAR: 17
 PIN NUMBER: 3806
 Person ID: 4291
 FIELD OFFICE: 1 2 - IRR Staff MP 02
 CO GMD: _____

674 Total acres irrigated.

I submit the report as the best information available. I understand that knowingly falsifying the report is a violation of state law.

Johnnie Dossett 1/29/18
 SIGNATURE DATE

CIRCLE ONE: OWNER AGENT TENANT

KS DEPT OF AGRICULTURE

E-MAIL ADDRESS

JOHNNIE L DOSSETT FAMILY TRUST
 1196 LIMESTONE RD
 MCPHERSON KS 67460 6037 013263

TELEPHONE NO. (620) 241 4999
 CIRCLE ONE: CELL WORK HOME

2017 IRRIGATION WATER USE REPORT

This is the annual Water Use Report required to be filed for all Vested or Appropriation Rights. **IMPORTANT:** Kansas Law requires this completed report to be filed by March 1. Failure to do so will subject the owner to a civil fine not to exceed \$1,000 per file number. If any point of diversion shown below is permanently inoperable, please circle it. IF YOU DID NOT USE WATER, YOU **MUST** REPORT THE REASON FOR NON-USE TO HELP PROTECT YOUR WATER RIGHT. Information on each point of diversion must be completed. Please begin by reading the attached instructions and definitions.

FILE NUMBER	LEGAL DESCRIPTION OF POINT(S) OF DIVERSION		CIN	CHM	ACRES IRR.	INCLUDE MULTIPLICATION FACTOR				HOURS PUMPED	PUMP RATE (GPM)	CROP CODE	TYPE OF SYSTEM	TYPE OF ENERGY	WELL DATA	
	QUALIFIERS	SEC TWP RNG				BEGINNING WATER METER READING	ENDING WATER METER READING	METERED QUANTITY OF WATER	U N I T						DEPTH TO WATER	DATE MEASURED
3195-00	346N 2585W	30-18S- 3W	6													
	AKA: 30' S & 3' E OF ORIGINAL POINT OF DIVERSION			Y	A	106	242.473	357.760	115.287	A	782	800	4	4	D	

WATER RESOURCES RECEIVED

FEB 12 2018

KS DEPT OF AGRICULTURE

CALENDAR YEAR: 17
 PIN NUMBER: 3807
 Person ID: 4291
 FIELD OFFICE: 1 1 - IRR Stock MP 02
 CO GMD: 106

106 Total acres irrigated.

JOHNNIE L DOSSETT FAMILY TRUST
 1196 LIMESTONE RD
 MCPHERSON KS 67460 6037

013264

TELEPHONE NO. (620) 241 4999
 CIRCLE ONE: CELL WORK HOME

I submit the report as the best information available. I understand that knowingly falsifying the report is a violation of state law.
Johnnie Dossett
 SIGNATURE: _____ DATE: 1/29/18
 CIRCLE ONE: OWNER AGENT TENANT

E-MAIL ADDRESS _____

2017 IRRIGATION WATER USE REPORT

This is the annual Water Use Report required to be filed for all Vested or Appropriation Rights. **IMPORTANT:** Kansas Law requires this completed report to be filed by March 1. Failure to do so will subject the owner to a civil fine not to exceed \$1,000 per file number. If any point of diversion shown below is permanently inoperable, please circle it. IF YOU DID NOT USE WATER, YOU **MUST** REPORT THE REASON FOR NON-USE TO HELP PROTECT YOUR WATER RIGHT. Information on each point of diversion must be completed. Please begin by reading the attached instructions and definitions.

FILE NUMBER	LEGAL DESCRIPTION OF POINT(S) OF DIVERSION		CIN	CHM	ACRES IRR.	INCLUDE MULTIPLICATION FACTOR			UNIT	HOURS PUMPED	PUMP RATE (GPM)	CROP CODE	TYPE OF SYSTEM	TYPE OF ENERGY	WELL DATA	
	QUALIFIERS	SEC TWP RNG				BEGINNING WATER METER READING	ENDING WATER METER READING	METERED QUANTITY OF WATER							DEPTH TO WATER	DATE MEASURED
17480-00	300N 1480W	19-26S- 6W	2	N M	47	530770 ⁰⁰	641281 ⁰⁰	11051100	A	1360	700	4	4	P	32.5	2-8-2018
38108-00	300N 1480W	19-26S- 6W	2			Report Under 17480-00										

WATER RESOURCES RECEIVED
 FEB 12 2018
 KS DEPT OF AGRICULTURE
 Please update address
 saw 1/3/18

CALENDAR YEAR: 17
 PIN NUMBER: 4958
 Person ID: 6349
 FIELD OFFICE: 1 1 - IRR Staff RN 02
 CO GMD: 47

47 Total acres irrigated.

REED W & ALICE E GRABER
 5510 W BOUNDARY RD
 PRETTY PRAIRIE KS 67570

013269

I submit the report as the best information available. I understand that knowingly falsifying the report is a violation of state law.

2-8-2018 Reed W Graber

CIRCLE ONE: (SIGNATURE) OWNER AGENT TENANT DATE

E-MAIL ADDRESS

TELEPHONE NO. (620) 459-6543
 CIRCLE ONE: CELL WORK HOME

2017 IRRIGATION WATER USE REPORT

This is the annual Water Use Report required to be filed for all water rights in Kansas. It requires this completed report to be filed by March 1. Failure to do so will subject the owner to a civil fine not to exceed \$1,000 per file number. If any point of diversion shown below is permanently inoperable, please circle it. IF YOU DID NOT USE WATER, YOU MUST REPORT THE REASON FOR NON-USE TO HELP PROTECT YOUR WATER RIGHT. Information on each point of diversion must be completed. Please begin by reading the attached instructions and definitions.

FILE NUMBER	LEGAL DESCRIPTION OF POINT(S) OF DIVERSION		CIN	CHM	ACRES IRR.	INCLUDE MULTIPLICATION FACTOR			UNIT	HOURS PUMPED	PUMP RATE (GPM)	CROP CODE	TYPE OF SYSTEM	TYPE OF ENERGY	WELL DATA	
	QUALIFIERS	SEC TWP RNG				BEGINNING WATER METER READING	ENDING WATER METER READING	METERED QUANTITY OF WATER							DEPTH TO WATER	DATE MEASURED
30935-00 AKA:	2350N 3948W	33-21S- 3W	5		4 M 167	307942000	373915000	65973000	G			2	6	E	on file	

Water Resources
Received
FEB 12 2018
KS Dept Of Agriculture

CALENDAR YEAR: 17
 PIN NUMBER: 2812
 Person ID: 12910
 FIELD OFFICE: 1
 CO. GMD: 1
 IRR Stat MP: 02
 Total acres irrigated: 167

ESTHER NIKKEL TRUST
 42 14TH AVE
 MOUNDRIDGE KS 67107

013292

I submit the report as the best information available. I understand that knowingly falsifying the report is a violation of state law.

SIGNATURE: [Signature] DATE: 2-7-18
 CIRCLE ONE: OWNER AGENT TENANT E-MAIL ADDRESS: _____

TELEPHONE NO. (620) 345-8272
 CIRCLE ONE: CELL WORK HOME

2017 IRRIGATION WATER USE REPORT

This is the annual Water Use Report required to be filed for all Vested or Appropriation Rights. **IMPORTANT:** Kansas Law requires this completed report to be filed by March 1. Failure to do so will subject the owner to a civil fine not to exceed \$1,000 per file number. If any point of diversion shown below is permanently inoperable, please circle it. IF YOU DID NOT USE WATER, YOU **MUST** REPORT THE REASON FOR NON-USE TO HELP PROTECT YOUR WATER RIGHT. Information on each point of diversion must be completed. Please begin by reading the attached instructions and definitions.

FILE NUMBER	LEGAL DESCRIPTION OF POINT(S) OF DIVERSION		CIN	CHM	ACRES IRR.	INCLUDE MULTIPLICATION FACTOR			UNIT	HOURS PUMPED	PUMP RATE (GPM)	CROP CODE	TYPE OF SYSTEM	TYPE OF ENERGY	WELL DATA	
	QUALIFIERS	SEC TWP RNG				BEGINNING WATER METER READING	ENDING WATER METER READING	METERED QUANTITY OF WATER							DEPTH TO WATER	DATE MEASURED
42159-00	2590N 3910W	28-20S- 3W	3			Report Under	41255-00									
42508-00	3997N 1506W	14-21S- 3W	1			Report Under	40517-00									
43166-00	1350N 2500W AKA: GEO CTR OF RESEVOIR	23-19S- 4W	5#			<i>enrolled in CRP program</i>										
46118-00	3750N 1100W	11-21S- 3W	1			993,914	097,135	103,221	A		2	6	D	45.5'	2-7-18	
46119-00	1111N 1167W AKA: 20' N OF PREVIOUS POINT OF DIVERSION	11-21S- 3W	4			89032 ⁰⁰⁰	107626 ⁰⁰⁰	18594 ⁰⁰⁰	G		2	2	E	46.5'	2-7-18	
46120-00	3750N 1100W	11-21S- 3W	1			Report Under	46118-00									
46121-00	1111N 1167W AKA: 20' N OF PREVIOUS POINT OF DIVERSION	11-21S- 3W	4			Report Under	46119-00									
46155-00	2686N 1432W	28-20S- 3W	1			832714 ⁰⁰	191625 ⁰⁰	358911 ⁰⁰	G		2	4	D	46'	2-7-18	

CALENDAR YEAR: 17
 PIN NUMBER: 3811
 Person ID: 17488
 FIELD OFFICE: 1 2 - IRR Staff MP 02
 CO GMD: 402

I submit the report as the best information available. I understand that knowingly falsifying the report is a violation of state law.

Larry L Stucky 2-7-18
 SIGNATURE DATE

CIRCLE ONE: OWNER AGENT TENANT

WATER RESOURCES
 Total acres irrigated: 402

FEB 12 2018

KS DEPT OF AGRICULTURE

LARRY L & CINDY LOU STUCKY
 1528 CIMARRON RD
 MCPHERSON KS 67460 7037

013306

TELEPHONE NO. (620) 345-8272
 CIRCLE ONE: CELL WORK HOME

2017 IRRIGATION WATER USE REPORT

This is the annual Water Use Report required to be filed for all Vested or Appropriation Rights. **IMPORTANT:** Kansas Law requires this completed report to be filed by March 1. Failure to do so will subject the owner to a civil fine not to exceed \$1,000 per file number. If any point of diversion shown below is permanently inoperable, please circle it. IF YOU DID NOT USE WATER, YOU **MUST** REPORT THE REASON FOR NON-USE TO HELP PROTECT YOUR WATER RIGHT. Information on each point of diversion must be completed. Please begin by reading the attached instructions and definitions.

FILE NUMBER	LEGAL DESCRIPTION OF POINT(S) OF DIVERSION		CIN	CHM	ACRES IRR.	INCLUDE MULTIPLICATION FACTOR				HOURS PUMPED	PUMP RATE (GPM)	CROP CODE	TYPE OF SYSTEM	TYPE OF ENERGY	WELL DATA	
	QUALIFIERS	SEC TWP RNG				BEGINNING WATER METER READING	ENDING WATER METER READING	METERED QUANTITY OF WATER	UNIT						DEPTH TO WATER	DATE MEASURED
47209-00	48N 2554W	11-21S- 3W	5		422	248,287	391,645	143,358	A			16	7	D	46.5'	2-7-18
47467-00	3997N 1506W	14-21S- 3W	1			Report Under	40517-00									
47468-00	2686N 1432W	28-20S- 3W	1			Report Under	39205-00									
48341-00	3475N 4580W	14-21S- 3W	2		135	24,862	114,376	89,514	A			16	6	D	34.5'	2-7-18

WATER RESOURCES RECEIVED

FEB 12 2018

KS DEPT OF AGRICULTURE

CALENDAR YEAR: 17
 PIN NUMBER: 3811
 Person ID: 17488
 FIELD OFFICE: 1 3 - IRR Staff MP 02
 CO GMD: 557

557 Total acres irrigated.

LARRY L & CINDY LOU STUCKY
 1528 CIMARRON RD
 MCPHERSON KS 67460 7037
013307

I submit the report as the best information available. I understand that knowingly falsifying the report is a violation of state law.

Larry L Stucky 2-7-18
 SIGNATURE DATE

CIRCLE ONE: OWNER AGENT **TENANT**

E-MAIL ADDRESS

TELEPHONE NO. (620) 345-8272
 CIRCLE ONE: CELL WORK **HOME**

2017 IRRIGATION WATER USE REPORT

This is the annual Water Use Report required to be filed for all Vested or Appropriation Rights. **IMPORTANT:** Kansas Law requires this completed report to be filed by March 1. Failure to do so will subject the owner to a civil fine not to exceed \$1,000 per file number. If any point of diversion shown below is permanently inoperable, please circle it. IF YOU DID NOT USE WATER, YOU **MUST** REPORT THE REASON FOR NON-USE TO HELP PROTECT YOUR WATER RIGHT. Information on each point of diversion must be completed. Please begin by reading the attached instructions and definitions.

FILE NUMBER	LEGAL DESCRIPTION OF POINT(S) OF DIVERSION		CIN	CHM	ACRES IRR.	INCLUDE MULTIPLICATION FACTOR			UNIT	HOURS PUMPED	PUMP RATE (GPM)	CROP CODE	TYPE OF SYSTEM	TYPE OF ENERGY	WELL DATA	
	QUALIFIERS	SEC TWP RNG				BEGINNING WATER METER READING	ENDING WATER METER READING	METERED QUANTITY OF WATER							DEPTH TO WATER	DATE MEASURED
13400-00	NC NW	18-25S- 3W	2		A 120	96.498	281.170	184.672			1200	4	1	N	15	
26294-00	4582N 2523W AKA: NW WELL	21-24S- 3W	2		7	378.508	390.220	11.712			800	2	1	E	12	
26294-00	2604N 1295W AKA: SOUTH WELL - 10'S OF PREVIOUS WELL	21-24S- 3W	7	Y	130	221.474	372.820	151.346			800	2	4	E	10	
26294-00	5234N 643W AKA: NE WELL - 30' E OF PREVIOUS POINT OF DIVERSION	21-24S- 3W	8	Y	75	466.280	560.068	93.788			800	2	4	E	10	
27303-00	3950N 5200W	3-25S- 3W	2		110	86.624	218.338	132.114			900	4	1	E	10	
27303-00	2500N 4000W	3-25S- 3W	3		60	77.706	157.967	82.61			700	2	1	E	12	
28550-00	4000N 1350W	6-25S- 3W	1	Y	190	286.174	481.336	193.162			765	4	4	E	10	
30345-00	1320N 1309W	31-24S- 3W	1	Y	130	193.867	300.572	106.705			800	4	4	E	6	

CALENDAR YEAR: 17
 PIN NUMBER: 2350
 Person ID: 20082
 FIELD OFFICE: 1 1 - IRR Staff HV 02
 CO GMD: 822

Total acres irrigated.

JOHN A YOUNG
 12220 N 263RD ST W
 BURRTON KS 67020

013332

I submit the report as the best information available. I understand that knowingly falsifying the report is a violation of state law.

Greg Young 2-8-18
 SIGNATURE DATE
 CIRCLE ONE: OWNER AGENT TENANT

young agrisales@hotmail.com
 E-MAIL ADDRESS

TELEPHONE NO. (316) 712 8232
 CIRCLE ONE: CELL WORK HOME

WATER RESOURCES
 DIVISION
 RECEIVED
 FEB 1 2018
 KS DEPT OF AGRICULTURE

2017 IRRIGATION WATER USE REPORT

This is the annual Water Use Report required to be filed for all Vested or Appropriation Rights. **IMPORTANT:** Kansas Law requires this completed report to be filed by March 1. Failure to do so will subject the owner to a civil fine not to exceed \$1,000 per file number. If any point of diversion shown below is permanently inoperable, please circle it. IF YOU DID NOT USE WATER, YOU **MUST** REPORT THE REASON FOR NON-USE TO HELP PROTECT YOUR WATER RIGHT. Information on each point of diversion must be completed. Please begin by reading the attached instructions and definitions.

FILE NUMBER	LEGAL DESCRIPTION OF POINT(S) OF DIVERSION		CIN	CHM	ACRES IRR.	INCLUDE MULTIPLICATION FACTOR			UNIT	HOURS PUMPED	PUMP RATE (GPM)	CROP CODE	TYPE OF SYSTEM	TYPE OF ENERGY	WELL DATA	
	QUALIFIERS	SEC TWP RNG				BEGINNING WATER METER READING	ENDING WATER METER READING	METERED QUANTITY OF WATER							DEPTH TO WATER	DATE MEASURED
31822-00	3960N 4000W	7-25S- 2W-	2	Y	A 151	87825	261133	173308			750	4	E	15		
32878-00	1663N 5233W	3-25S- 3W	5	Y	89	116851	202142	85291			800	4	D	10		
32879-00	3960N 1328W AKA: 3' S & 32' W OF PREV P/D	2-25S- 3W	7	Y	130	298567	453643	155076			800	4	D	15		
32881-00	1340N 1300W	2-25S- 3W	5	Y	130	290452	438726	148274			800	4	D	15		
36510-00	660N 1320W	30-24S- 3W	8	Y	67	122177	185785	63608			650	4	E	15		
37256-00	3941N 1112W AKA: GEO CTR; 7' S & 67' W OF PREVIOUS POINT OF DIVERSION	34-23S- 3W	16													
37256-00	3939N 845W AKA: BATT 1 OF 4 WELLS; EAST WELL	34-23S- 3W	11													
37256-00	3942N 1378W AKA: BATT 1 OF 4 WELLS; WEST WELL	34-23S- 3W	12	Y	A 130	326778	711111	66427			600	4	E	15		

WATER RESOURCES RECEIVED
FEB 12 2018

KS DEPT OF AGRICULTURE

CALENDAR YEAR: 17
 PIN NUMBER: 2350
 Person ID: 20082
 FIELD OFFICE: 1 2 - IRR Staff HV 02
 CO GMD: 699

Total acres irrigated: 393.205

JOHN A YOUNG
 12220 N 263RD ST W
 BURRTON KS 67020

013333

I submit the report as the best information available. I understand that knowingly falsifying the report is a violation of state law.

John A Young 2-8-18
 SIGNATURE DATE
 CIRCLE ONE: OWNER AGENT TENANT

johnayoung@harrish.com E-MAIL ADDRESS
 TELEPHONE NO: 781-218-2432
 CIRCLE ONE: CELL WORK HOME

2017 IRRIGATION WATER USE REPORT

This is the annual Water Use Report required to be filed for all Vested or Appropriation Rights. **IMPORTANT:** Kansas Law requires this completed report to be filed by March 1. Failure to do so will subject the owner to a civil fine not to exceed \$1,000 per file number. If any point of diversion shown below is permanently inoperable, please circle it. IF YOU DID NOT USE WATER, YOU **MUST** REPORT THE REASON FOR NON-USE TO HELP PROTECT YOUR WATER RIGHT. Information on each point of diversion must be completed. Please begin by reading the attached instructions and definitions.

FILE NUMBER	LEGAL DESCRIPTION OF POINT(S) OF DIVERSION		CIN	CHM	ACRES IRR.	INCLUDE MULTIPLICATION FACTOR			UNIT	HOURS PUMPED	PUMP RATE (GPM)	CROP CODE	TYPE OF SYSTEM	TYPE OF ENERGY	WELL DATA	
	QUALIFIERS	SEC TWP RNG				BEGINNING WATER METER READING	ENDING WATER METER READING	METERED QUANTITY OF WATER							DEPTH TO WATER	DATE MEASURED
37256-00 AKA: BATT 1 OF 4 WELLS	4231N 1112W	34-23S- 3W NORTH WELL	14	Y C	130	326778	393205	66427			600	4	4	E	15	
37256-00 AKA: BATT 1 OF 4 WELLS	3651N 1112W	34-23S- 3W SOUTH WELL	15	C												
44592-00	4000N 1350W	6-25S- 3W	1			Report Under 28550-00										
48148-00	60N 1320W	33-24S- 3W	1	A	92	233465	335357	101892			830	4	4	D	20	
						WATER RESOURCES RECEIVED										
						FEB 12 2018										
						KS DEPT OF AGRICULTURE										

CALENDAR YEAR: 17
 PIN NUMBER: 2350
 Person ID: 20082
 FIELD OFFICE: 1 3 - IRR Staff HV 02
 CO GMD: 222
 I submit the report as the best information available. I understand that knowingly falsifying the report is a violation of state law.
Gregg Young
 SIGNATURE DATE: 2-8-18
 CIRCLE ONE: OWNER AGENT TENANT

222 Total acres irrigated.

Youngagrisales@hotmail.com
 E-MAIL ADDRESS

JOHN A YOUNG
 12220 N 263RD ST W
 BURRTON KS 67020
 TELEPHONE NO. (316) 712-8232
 CIRCLE ONE: CELL WORK HOME

013334

2017 IRRIGATION WATER USE REPORT

This is the annual Water Use Report required to be filed for all Vested or Appropriation Rights. **IMPORTANT:** Kansas Law requires this completed report to be filed by March 1. Failure to do so will subject the owner to a civil fine not to exceed \$250 per file number. If any point of diversion shown below is permanently inoperable, please circle it. IF YOU DID NOT USE WATER, YOU MUST REPORT THE REASON FOR NON-USE TO HELP PROTECT YOUR WATER RIGHT. Information on each point of diversion must be completed. Please begin by reading the attached instructions and definitions.

FILE NUMBER	LEGAL DESCRIPTION OF POINT(S) OF DIVERSION		CIN	CHM	ACRES IRR.	INCLUDE MULTIPLICATION FACTOR			UNIT	HOURS PUMPED	PUMP RATE (GPM)	CROP CODE	TYPE OF SYSTEM	TYPE OF ENERGY	WELL DATA	
	QUALIFIERS	SEC TWP RNG				BEGINNING WATER METER READING	ENDING WATER METER READING	METERED QUANTITY OF WATER							DEPTH TO WATER	DATE MEASURED
28167-00	1505N 3920W AKA: 90'S & 10'W OF PREVIOUS WELL	19-26S-	1W	15	N M 26.1	61301,000	62910,000	1609,000	G		100	11	5	E	27.5	11/94
38514-00	365N 4836W	20-26S-	1W	1	N	Plugged - 2005					96		5	E	21.4	6/82
39033-00	435N 4248W	20-26S-	1W	2	N M 5.9	23843,000	25937,000	2094,000	G		175	11	5	E	16.8	9/88

WATER RESOURCES RECEIVED
FEB 12 2018
KS DEPT OF AGRICULTURE

CALENDAR YEAR 17 P/N NUMBER 2759 Person ID 21519 FIELD OFFICE 1 - IRR Staff CO GMD SG 02

32 Total acres irrigated.

UNIFIED SCHOOL DISTRICT #266

013335

I submit the report as the best information available. I understand that knowingly falsifying the report is a violation of state law.

John Bender SIGNATURE: DATE 2-7-2018

CIRCLE ONE: OWNER AGENT TENANT

2/2/18 ET/SFFD

905 W ACADEMY AVE
MAIZE, KS 67101 4000
TELEPHONE NO. (316) 729-4781
CIRCLE ONE: CELL WORK HOME

2017 IRRIGATION WATER USE REPORT

This is the annual Water Use Report required to be filed for all Vested or Appropriation Rights. **IMPORTANT:** Kansas Law requires this completed report to be filed by March 1. Failure to do so will subject the owner to a civil fine not to exceed \$1,000 per file number. If any point of diversion shown below is permanently inoperable, please circle it. IF YOU DID NOT USE WATER, YOU **MUST** REPORT THE REASON FOR NON-USE TO HELP PROTECT YOUR WATER RIGHT. Information on each point of diversion must be completed. Please begin by reading the attached instructions and definitions.

FILE NUMBER	LEGAL DESCRIPTION OF POINT(S) OF DIVERSION				ACRES IRR.	INCLUDE MULTIPLICATION FACTOR			UNIT	HOURS PUMPED	PUMP RATE (GPM)	CROP CODE	TYPE OF SYSTEM	TYPE OF ENERGY	WELL DATA	
	QUALIFIERS	SEC TWP RNG	CIN	CHM		BEGINNING WATER METER READING	ENDING WATER METER READING	METERED QUANTITY OF WATER							DEPTH TO WATER	DATE MEASURED
28095-00	3960N 1340W	22-25S- 2W	14			Report Under 23350-D2										
AKA: 260' N & 1310' W OR PREVIOUS PT OF DIVERSION																
28096-00	1325N 1310W	15-25S- 2W	1		A 130	579.973	727.476	147.5	A			4	4	E	9'11"	2-7-18
28743-00	1325N 1310W	15-25S- 2W	1			Report Under 28096-00										
AKA: 1300' S & 30' E OF PREVIOUS POINT OF DIVERSION																
30557-00	1320N 3960W	15-25S- 2W	7		A 131	363.088	455.708	92.6	A			4	4	D	7'9"	2-7-18
30938-00	3921N 1365W	18-25S- 1W	8		79	208.733	267.505	58.8	A			2	4	D	24'9"	2-7-18
AKA: 23' W OF PREV P/D																
31612-00	1368N 245W	34-24S- 2W	2		140	966.712	835.08	116.8	A			4	4	E	26'10"	2-7-18
32366-00	4175N 3779W	20-25S- 1W	2		132	636.032	765.603	129.6	A			2	4	D	21'9"	2-7-18
32776-00	1600N 1500W	22-25S- 2W	13			Report Under 6629-00										
AKA: 560' S & 1450' W OF PREVIOUS PT OF DIVERSION																

WATER RESOURCES RECEIVED

CALENDAR YEAR: 17
 PIN NUMBER: 3120
 Person ID: 23586
 FIELD OFFICE: 1 2 - IRR Staff SG 02
 CO GMD: SG 02

612 Total acres irrigated:

FEB 18 2018

STEVEN D JACOB
 9733 N 151ST ST W
 SEDGWICK KS 67135 9643

013344

I submit the report as the best information available. I understand that knowingly falsifying the report is a violation of state law.

St Paul
 SIGNATURE: _____ DATE: 2-8-18
 CIRCLE ONE: OWNER AGENT TENANT

KS DEPT OF AGRICULTURE

jacobiforms24@yahoo.com

E-MAIL ADDRESS

TELEPHONE NO. (316) 796-1015
 CIRCLE ONE: CELL WORK HOME

2017 IRRIGATION WATER USE REPORT

This is the annual Water Use Report required to be filed for all Vested or Appropriation Rights. **IMPORTANT:** Kansas Law requires this completed report to be filed by March 1. Failure to do so will subject the owner to a civil fine not to exceed \$1,000 per file number. If any point of diversion shown below is permanently inoperable, please circle it. IF YOU DID NOT USE WATER, YOU **MUST** REPORT THE REASON FOR NON-USE TO HELP PROTECT YOUR WATER RIGHT. Information on each point of diversion must be completed. Please begin by reading the attached instructions and definitions.

FILE NUMBER	LEGAL DESCRIPTION OF POINT(S) OF DIVERSION					ACRES IRR.	INCLUDE MULTIPLICATION FACTOR				HOURS PUMPED	PUMP RATE (GPM)	CROP CODE	TYPE OF SYSTEM	TYPE OF ENERGY	WELL DATA	
	QUALIFIERS	SEC TWP RNG	CIN	CHM	IRR.		BEGINNING WATER METER READING	ENDING WATER METER READING	METERED QUANTITY OF WATER	UNIT						DEPTH TO WATER	DATE MEASURED
32778-00	1600N 1500W	22-25S- 2W	13				Report Under 629-00										
	AKA: 2360' S & 1100' W OF	PREVIOUS PT OF DIVERSION															
32784-00	1325N 1310W	15-25S- 2W	1				Report Under 28096-00										
	AKA: 35' S & 1290' E OF	PREVIOUS POINT OF DIVERSION															
40653-00	2580N 3389W	23-25S- 2W	13				Report Under 23350-D1										
47755-00	1356N 4517W	18-24S- 1W	6				Report Under 2819-00										

WATER RESOURCES RECEIVED
 FEB 12 2018
 KS DEPT OF AGRICULTURE

CALENDAR YEAR: 17
 PIN NUMBER: 3120
 Person ID: 23586
 FIELD OFFICE: 13 - IRR Staff HV 02
 CO GMD: _____

10 Total acres irrigated.

STEVEN D JACOB
 9733 N 151ST ST W
 SEDGWICK KS 67135 9643

013345

I submit the report as the best information available. I understand that knowingly falsifying the report is a violation of state law.

 SIGNATURE DATE 2-8-18

CIRCLE ONE: OWNER AGENT TENANT

_____ E-MAIL ADDRESS

TELEPHONE NO. (316) 796-1015
 CIRCLE ONE: CELL WORK HOME

2017 IRRIGATION WATER USE REPORT

This is the annual Water Use Report required to be filed for all Vested or Appropriation Rights. **IMPORTANT:** Kansas Law requires this completed report to be filed by March 1. Failure to do so will subject the owner to a civil fine not to exceed \$1,000 per file number. If any point of diversion shown below is permanently inoperable, please circle it. IF YOU DID NOT USE WATER, YOU **MUST** REPORT THE REASON FOR NON-USE TO HELP PROTECT YOUR WATER RIGHT. Information on each point of diversion must be completed. Please begin by reading the attached instructions and definitions.

FILE NUMBER	LEGAL DESCRIPTION OF POINT(S) OF DIVERSION		CIN	CHM	ACRES IRR.	INCLUDE MULTIPLICATION FACTOR			UNIT	HOURS PUMPED	PUMP RATE (GPM)	CROP CODE	TYPE OF SYSTEM	TYPE OF ENERGY	WELL DATA	
	QUALIFIERS	SEC TWP RNG				BEGINNING WATER METER READING	ENDING WATER METER READING	METERED QUANTITY OF WATER							DEPTH TO WATER	DATE MEASURED
6189-00	CS NW NW	6-25S- 7W	1		3.0											

WATER RESOURCES RECEIVED
FEB 12 2018
 KS DEPT OF AGRICULTURE

CALENDAR YEAR: 17
 PIN NUMBER: 4204
 Person ID: 23820
 FIELD OFFICE: 1 1 - IRR Staff RN 02
 CO GMD: 02

0

Total acres irrigated.

JACK FOUNTAIN
 PO BOX 395
 ARLINGTON KS 67514

013346

I submit the report as the best information available. I understand that knowingly falsifying the report is a violation of state law.

Jack Fountain
 SIGNATURE
 CIRCLE ONE: OWNER AGENT TENANT

DATE

E-MAIL ADDRESS

TELEPHONE NO. (520) 727 2169
 CIRCLE ONE: CELL WORK HOME

2017 IRRIGATION WATER USE REPORT

This is the annual Water Use Report required to be filed for all Vested or Appropriation Rights. **IMPORTANT:** Kansas Law requires this completed report to be filed by March 1. Failure to do so will subject the owner to a civil fine not to exceed \$1,000 per file number. If any point of diversion shown below is permanently inoperable, please circle it. IF YOU DID NOT USE WATER, YOU **MUST** REPORT THE REASON FOR NON-USE TO HELP PROTECT YOUR WATER RIGHT. Information on each point of diversion must be completed. Please begin by reading the attached instructions and definitions.

FILE NUMBER	LEGAL DESCRIPTION OF POINT(S) OF DIVERSION		CIN	CHM	ACRES IRR.	INCLUDE MULTIPLICATION FACTOR			UNIT	HOURS PUMPED	PUMP RATE (GPM)	CROP CODE	TYPE OF SYSTEM	TYPE OF ENERGY	WELL DATA	
	QUALIFIERS	SEC TWP RNG				BEGINNING WATER METER READING	ENDING WATER METER READING	METERED QUANTITY OF WATER							DEPTH TO WATER	DATE MEASURED
15016-00	2640N 2000W	15-24S- 3W	4		A 42	584.57	630255	46098			550	4	1	E	15	
15016-00 AKA: 45'S ORIG WELL	589N 1317W	15-24S- 3W	8		A 47	221.309	254668	33359			800	4	1	E	15	
15016-00 AKA: 25'S OF PREVIOUS WELL ID02, 15'S & 980' W OF PREVIOUS WELL ID01	1635N 2000W	15-24S- 3W	10		A											
					67	255.140	302886	47.746			600	4	1	E	15	

WATER RESOURCES RECEIVED

FEB 12 2018

KS DEPT OF AGRICULTURE

CALENDAR YEAR: 17
 PIN NUMBER: 2349
 Person ID: 26947
 FIELD OFFICE: 1 1 - IRR Staff HV 02
 CO GMD:

156 Total acres irrigated.

JOHN A & DOROTHY YOUNG
 12220 N 263RD ST W
 BURRTON KS 67020

013363

I submit the report as the best information available. I understand that knowingly falsifying the report is a violation of state law.

Gregg Young 2-8-18
 SIGNATURE DATE
 CIRCLE ONE: OWNER AGENT TENANT

Young agri.sales@hotmail.com
 E-MAIL ADDRESS

TELEPHONE NO. (316) 712-8232
 CIRCLE ONE: CELL WORK HOME

2017 IRRIGATION WATER USE REPORT

This is the annual Water Use Report required to be filed for all Vested or Appropriation Rights. **IMPORTANT:** Kansas Law requires this completed report to be filed by March 1. Failure to do so will subject the owner to a civil fine not to exceed \$1,000 per file number. If any point of diversion shown below is permanently inoperable, please circle it. IF YOU DID NOT USE WATER, YOU **MUST** REPORT THE REASON FOR NON-USE TO HELP PROTECT YOUR WATER RIGHT. Information on each point of diversion must be completed. Please begin by reading the attached instructions and definitions.

FILE NUMBER	LEGAL DESCRIPTION OF POINT(S) OF DIVERSION		CIN	CHM	ACRES IRR.	INCLUDE MULTIPLICATION FACTOR			UNIT	HOURS PUMPED	PUMP RATE (GPM)	CROP CODE	TYPE OF SYSTEM	TYPE OF ENERGY	WELL DATA	
	QUALIFIERS	SEC TWP RNG				BEGINNING WATER METER READING	ENDING WATER METER READING	METERED QUANTITY OF WATER							DEPTH TO WATER	DATE MEASURED
12312-00	4950N 1300W <i>Chick</i>	2-26S- 3W	1		A 115	305.586	449.588	144.002	A F	1131	750	2	4	N		
31017-00 AKA: 125' N ORIG WELL	1330N 4010W <i>Buck</i>	11-24S- 4W	1		A 125	194.627	303.161	108.534	A F	783	800	4	4	E		
32974-00	4882N 2705W <i>Chick</i>	2-26S- 3W	2		M 15	25430600	28222700	27.92100	g p	90	300	2	1	E		
32989-00 AKA: 20' W OF PREV P/D	1315N 3966W <i>Buck</i>	17-24S- 3W	6		A 130	50.360	129.570	79.21	A F	610	750	4	4	E		
34051-00	4700N 5240W <i>Erwin</i>	17-25S- 3W	2		72	223.050	305.761	82.71	A F	680	750	C	4	D N		
36176-00	1300N 3980W <i>Heckels</i>	3-26S- 3W	3,		127	132.201	301.114	168.91	A F	1168	800	C	4	D		
36482-00	1320N 2640W <i>Home</i>	34-25S- 3W	1		130	142.147	330.014	182.867	A F	1262	800	C	4	E		
40124-00	3910N 1320W <i>Sybil</i>	10-26S- 3W	2		130	1360.153	1527.983	167.81	A F	1154	800	C	4	N		

CALENDAR YEAR: 17
 PIN NUMBER: 2846
 Person ID: 27108
 FIELD OFFICE: 1 1 - IRR Staff SG 02
 CO GMD: 844

Total acres irrigated.

FEB 12 2018

ORAN K & DEBRA K WINTER
 25930 W 77TH ST N
 MOUNT HOPE KS 67108 9658

013365

I submit the report as the best information available. I understand that knowingly falsifying the report is a violation of state law.

Oran K Winter
 SIGNATURE: _____ DATE: 1-3-18
 CIRCLE ONE: OWNER AGENT TENANT

KS DEPT OF AGRICULTURE

E-MAIL ADDRESS

TELEPHONE NO. (316) 722-3321
 CIRCLE ONE: CELL WORK HOME

2017 IRRIGATION WATER USE REPORT

This is the annual Water Use Report required to be filed for all Vested or Appropriation Rights. **IMPORTANT:** Kansas Law requires this completed report to be filed by March 1. Failure to do so will subject the owner to a civil fine not to exceed \$1,000 per file number. If any point of diversion shown below is permanently inoperable, please circle it. IF YOU DID NOT USE WATER, YOU **MUST** REPORT THE REASON FOR NON-USE TO HELP PROTECT YOUR WATER RIGHT. Information on each point of diversion must be completed. Please begin by reading the attached instructions and definitions.

FILE NUMBER	LEGAL DESCRIPTION OF POINT(S) OF DIVERSION		CIN	CHM	ACRES IRR.	INCLUDE MULTIPLICATION FACTOR				HOURS PUMPED	PUMP RATE (GPM)	CROP CODE	TYPE OF SYSTEM	TYPE OF ENERGY	WELL DATA	
	QUALIFIERS	SEC TWP R&G				BEGINNING WATER METER READING	ENDING WATER METER READING	METERED QUANTITY OF WATER	U N I T						DEPTH TO WATER	DATE MEASURED
40274-00	3910N 1320W	10-26S- 3W	2			Report Under 40124-00										
44272-00	54/5 1997N 5279W	8-25S- 3W	3		A 210	622.442	855.130	234.688	A F	1100	1200	4	4	N		
49230-00	203 3960N 1340W	3-24S- 4W	8		A 65	16.077	85.679	69.602				4	4	E		
<p style="color: blue; font-weight: bold;">WATER RESOURCES RECEIVED</p> <p style="color: red; font-weight: bold;">FEB 1 2 2018</p> <p style="color: blue; font-weight: bold;">KS DEPT OF AGRICULTURE</p>																

CALENDAR YEAR: 17
 PIN NUMBER: 2846
 Person ID: 27108
 FIELD OFFICE: 1 2 - IRR Staff RN 02
 CO GMD: _____

210 Total acres irrigated.

ORAN K & DEBRA K WINTER
 25930 W 77TH ST N
 MOUNT HOPE KS 67108 9658

013366

I submit the report as the best information available. I understand that knowingly falsifying the report is a violation of state law.

Oran K Winter 1-3-18
 SIGNATURE DATE
 CIRCLE ONE: OWNER AGENT TENANT

E-MAIL ADDRESS

TELEPHONE NO. (316) 772-3321
 CIRCLE ONE: CELL WORK HOME

2017 IRRIGATION WATER USE REPORT

This is the annual Water Use Report required to be filed for all Vested or Appropriation Rights. **IMPORTANT:** Kansas Law requires this completed report to be filed by March 1. Failure to do so will subject the owner to a civil fine not to exceed \$1,000 per file number. If any point of diversion shown below is permanently inoperable, please circle it. IF YOU DID NOT USE WATER, YOU **MUST** REPORT THE REASON FOR NON-USE TO HELP PROTECT YOUR WATER RIGHT. Information on each point of diversion must be completed. Please begin by reading the attached instructions and definitions.

FILE NUMBER	LEGAL DESCRIPTION OF POINT(S) OF DIVERSION		CIN	CHM	ACRES IRR.	INCLUDE MULTIPLICATION FACTOR			UNIT	HOURS PUMPED	PUMP RATE (GPM)	CROP CODE	TYPE OF SYSTEM	TYPE OF ENERGY	WELL DATA	
	QUALIFIERS	SEC TWP RNG				BEGINNING WATER METER READING	ENDING WATER METER READING	METERED QUANTITY OF WATER							DEPTH TO WATER	DATE MEASURED
27727-00	2627N 1353W <i>Adams</i>	14-25S- 4W	2		<i>A</i> 130	346.017	466.297	120.280	<i>A</i> <i>F</i>	95	800	<i>S</i> ^{<i>H</i>}	4	<i>D</i>		

Water Resources
Received

FEB 12 2018

KS Dept Of Agriculture

CALENDAR YEAR: 17
 PIN NUMBER: 2064
 Person ID: 34075
 FIELD OFFICE: 1-1
 CO GMD: IRRIGATION
 Total acres irrigated: 130

I submit the report as the best information available. I understand that knowingly falsifying the report is a violation of state law.

SIGNATURE: _____
 CIRCLE ONE: OWNER AGENT TENANT

DATE: _____

E-MAIL ADDRESS: _____

ORAN K WINTER ET AL
 25930 W 77TH ST N
 MOUNT HOPE KS 67108

013416

TELEPHONE NO. (316) 772-3321
 CIRCLE ONE: CELL WORK HOME

2017 IRRIGATION WATER USE REPORT

This is the annual Water Use Report required to be filed for all Vested or Appropriation Rights. **IMPORTANT:** Kansas Law requires this completed report to be filed by March 1. Failure to do so will subject the owner to a civil fine not to exceed \$1,000 per file number. If any point of diversion shown below is permanently inoperable, please circle it. IF YOU DID NOT USE WATER, YOU **MUST** REPORT THE REASON FOR NON-USE TO HELP PROTECT YOUR WATER RIGHT. Information on each point of diversion must be completed. Please begin by reading the attached instructions and definitions.

FILE NUMBER	LEGAL DESCRIPTION OF POINT(S) OF DIVERSION		CIN	CHM	ACRES IRR.	INCLUDE MULTIPLICATION FACTOR			UNIT	HOURS PUMPED	PUMP RATE (GPM)	CROP CODE	TYPE OF SYSTEM	TYPE OF ENERGY	WELL DATA	
	QUALIFIERS	SEC TWP RNG				BEGINNING WATER METER READING	ENDING WATER METER READING	METERED QUANTITY OF WATER							DEPTH TO WATER	DATE MEASURED
36527-00	2628N 3925W	6-22S- 6W	2	N	A 120	38.262	99.732	61.47	A			30 54	4	P	9'2"	

Water Resources
Received

FEB 12 2018

KS Dept Of Agriculture

CALENDAR YEAR: 17
 PIN NUMBER: 4094
 Person ID: 37352
 FIELD OFFICE: 1 - IRR Staff RN 02
 CO GMD: 120 Total acres irrigated.

Greenbush Seed & Supply Inc
 I submit the report as the best information available. I understand that knowingly falsifying the report is a violation of state law.

Ry...
 SIGNATURE: Ry... DATE: 2-9-18
 CIRCLE ONE: OWNER AGENT TENANT

richenburg@beachuer.com
 E-MAIL ADDRESS

GREENBUSH SEED & SUPPLY INC
 ROBERT J JACQUINOT
 PO BOX 661
 HUTCHINSON KS 67504 0661
 TELEPHONE NO. (620) 449-8500
 CIRCLE ONE: CELL HOME

013434

2017 IRRIGATION WATER USE REPORT

This is the annual Water Use Report required to be filed for all Vested or Appropriation Rights. **IMPORTANT:** Kansas Law requires this completed report to be filed by March 1. Failure to do so will subject the owner to a civil fine not to exceed \$1,000 per file number. If any point of diversion shown below is permanently inoperable, please circle it. IF YOU DID NOT USE WATER, YOU **MUST** REPORT THE REASON FOR NON-USE TO HELP PROTECT YOUR WATER RIGHT. Information on each point of diversion must be completed. Please begin by reading the attached instructions and definitions.

FILE NUMBER	LEGAL DESCRIPTION OF POINT(S) OF DIVERSION		CIN	CHM	ACRES IRR.	INCLUDE MULTIPLICATION FACTOR				UNITS	HOURS PUMPED	PUMP RATE (GPM)	CROP CODE	TYPE OF SYSTEM	TYPE OF ENERGY	WELL DATA	
	QUALIFIERS	SEC TWP RNG				BEGINNING WATER METER READING	ENDING WATER METER READING	METERED QUANTITY OF WATER	DEPTH TO WATER							DATE MEASURED	
16646-00 AKA: GEO CTR	5025N 5150W	22-20S- 1W	3		98	239.917	326.083	86.166	A		700	4	3	N	10.6	1-3-18	
16646-00 AKA: BATT 1 OF 2 WELLS	4950N 5100W	22-20S- 1W	1		C												
16646-00 AKA: BATT 1 OF 2 WELLS	5100N 5200W	22-20S- 1W	2		C												
35104-00 AKA: GEO CTR	5025N 5150W	22-20S- 1W	3			Report Under 16646-00											
35104-00 AKA: BATT 1 OF 2 WELLS	4950N 5100W	22-20S- 1W	1			Report Under 16646-00											
35104-00 AKA: BATT 1 OF 2 WELLS	5100N 5200W	22-20S- 1W	2			Report Under 16646-00											

CALENDAR YEAR: 17
 PIN NUMBER: 3575
 Person ID: 39104
 FIELD OFFICE: 1 1 - IRR Staff MP 02
 CO GMD: 98

Total acres irrigated.

SCOTT E BECKER
 870 27TH AVE
 CANTON KS 67428

013448

I submit the report as the best information available. I understand that knowingly falsifying the report is a violation of state law.

Scott Becker 2-7-18
 SIGNATURE DATE

CIRCLE ONE: OWNER AGENT TENANT

E-MAIL ADDRESS

TELEPHONE NO. (620) 654-6024
 CIRCLE ONE: CELL WORK HOME

2017 IRRIGATION WATER USE REPORT

This is the annual Water Use Report required to be filed for all Vested or Appropriation Rights. **IMPORTANT:** Kansas Law requires this completed report to be filed by March 1. Failure to do so will subject the owner to a civil fine not to exceed \$1,000 per file number. If any point of diversion shown below is permanently inoperable, please circle it. IF YOU DID NOT USE WATER, YOU **MUST** REPORT THE REASON FOR NON-USE TO HELP PROTECT YOUR WATER RIGHT. Information on each point of diversion must be completed. Please begin by reading the attached instructions and definitions.

FILE NUMBER	LEGAL DESCRIPTION OF POINT(S) OF DIVERSION		CIN	CHM	ACRES IRR.	INCLUDE MULTIPLICATION FACTOR			UNIT	HOURS PUMPED	PUMP RATE (GPM)	CROP CODE	TYPE OF SYSTEM	TYPE OF ENERGY	WELL DATA		
	QUALIFIERS	SEC TWP RNG				BEGINNING WATER METER READING	ENDING WATER METER READING	METERED QUANTITY OF WATER							DEPTH TO WATER	DATE MEASURED	
45004-00 AKA: GEO CTR - GROUNDWATER PIT	3312N 1790W	9-23S- 6W	9		3	-	26,543,500	26,543,500	-	G							

Water Resources
Received

FEB 12 2018

KS Dept Of Agriculture

CALENDAR YEAR: 17
 PIN NUMBER: 1844
 Person ID: 52463
 FIELD OFFICE: 11-1
 CO GMD: IRR Staff RM 02

_____ Total acres irrigated.

Greenbush Seed & Supply Inc.

I submit the report as the best information available. I understand that knowingly falsifying the report is a violation of state law.

[Signature] 2-9-18

SIGNATURE: _____ DATE: _____

CIRCLE ONE: OWNER AGENT TENANT

[Signature]
 E-MAIL ADDRESS: *lruebenburg@greenbush.com*

GREENBUSH SEED & SUPPLY INC
 WATER RIGHTS ACCOUNTANT
 PO BOX 128
 SAINT PAUL KS 66771 0128
 TELEPHONE NO. (620) 449-8500
 CIRCLE ONE: CELL WORK HOME

013491

2017 IRRIGATION WATER USE REPORT

This is the annual Water Use Report required to be filed for all Vested or Appropriation Rights. **IMPORTANT:** Kansas Law requires this completed report to be filed by March 1. Failure to do so will subject the owner to a civil fine not to exceed \$250 per file number. If any point of diversion shown below is permanently inoperable, please circle it. IF YOU DID NOT USE WATER, YOU MUST REPORT THE REASON FOR NON-USE TO HELP PROTECT YOUR WATER RIGHT. Information on each point of diversion must be completed. Please begin by reading the attached instructions and definitions.

FILE NUMBER	LEGAL DESCRIPTION OF POINT(S) OF DIVERSION		CIN	CHM	ACRES IRR.	INCLUDE MULTIPLICATION FACTOR			UNIT	HOURS PUMPED	PUMP RATE (GPM)	CROP CODE	TYPE OF SYSTEM	TYPE OF ENERGY	WELL DATA	
	QUALIFIERS	SEC TWP RNG				BEGINNING WATER METER READING	ENDING WATER METER READING	METERED QUANTITY OF WATER							DEPTH TO WATER	DATE MEASURED
28245-00	3900N 2550W	32-26S- 1W	3		M 32	38097.000	40726.000	2629.000	G (2)	84	11	5	E	22'	5/79	
						21682.000	22853.000	1171.000	G	84	11	5	E			
						36497.000	37960.000	1463.000		105	11	5	E			
								5263.000								
							Water Resources Received									
							FEB 12 2018									
							KS Dept Of Agriculture									

CALENDAR YEAR 17 PIN NUMBER 2763 Person ID 54106 1 FIELD OFFICE 1 CO GMD - IRR Staff SG 02

32 Total acres irrigated.

I submit the report as the best information available. I understand that knowingly falsifying the report is a violation of state law.

[Signature] 2-7-2018
 SIGNATURE DATE

CIRCLE ONE: OWNER AGENT TENANT

2/2/18 *[Signature]*

MAIZE USD #266

905 W Academy Ave 013501
~~11611 W 49TH ST N~~

MAIZE, KS 67101-9404 4000
 TELEPHONE NO. (316) 729-4781

CIRCLE ONE: CELL WORK HOME

2017 IRRIGATION WATER USE REPORT

This is the annual Water Use Report required to be filed for all Vested or Appropriation Rights. **IMPORTANT:** Kansas Law requires this completed report to be filed by March 1. Failure to do so will subject the owner to a civil fine not to exceed \$1,000 per file number. If any point of diversion shown below is permanently inoperable, please circle it. IF YOU DID NOT USE WATER, YOU **MUST** REPORT THE REASON FOR NON-USE TO HELP PROTECT YOUR WATER RIGHT. Information on each point of diversion must be completed. Please begin by reading the attached instructions and definitions.

FILE NUMBER	LEGAL DESCRIPTION OF POINT(S) OF DIVERSION		CIN	CHM	ACRES IRR.	INCLUDE MULTIPLICATION FACTOR				UNITS	HOURS PUMPED	PUMP RATE (GPM)	CROP CODE	TYPE OF SYSTEM	TYPE OF ENERGY	WELL DATA	
	QUALIFIERS	SEC TWP RNG				BEGINNING WATER METER READING	ENDING WATER METER READING	METERED QUANTITY OF WATER	DEPTH TO WATER							DATE MEASURED	
3169-00	SW SE SE	36-18S- 4W	1	No	A 175	973.255	110.760	132.505	A			24	4	D	106		

WATER RESOURCES RECEIVED
FEB 12 2018
KS DEPT OF AGRICULTURE

CALENDAR YEAR: 17
 PIN NUMBER: 3820
 Person ID: 55366
 FIELD OFFICE: 1 1 - IRR Staff MP 02
 CO GMD: 175

175 Total acres irrigated.

ARMIN E & GEORGIA M NELSON
 1886 11TH AVE
 MCPHERSON KS 67460

013517

I submit the report as the best information available. I understand that knowingly falsifying the report is a violation of state law.

Armin E. Nelson 1-30-18
 SIGNATURE DATE

CIRCLE ONE: OWNER AGENT TENANT

E-MAIL ADDRESS

TELEPHONE NO. (620) 241-5067

CIRCLE ONE: CELL WORK HOME

2017 IRRIGATION WATER USE REPORT

This is the annual Water Use Report required to be filed for all Vested or Appropriation Rights. **IMPORTANT:** Kansas Law requires this completed report to be filed by March 1. Failure to do so will subject the owner to a civil fine not to exceed \$1,000 per file number. If any point of diversion shown below is permanently inoperable, please circle it. IF YOU DID NOT USE WATER, YOU **MUST** REPORT THE REASON FOR NON-USE TO HELP PROTECT YOUR WATER RIGHT. Information on each point of diversion must be completed. Please begin by reading the attached instructions and definitions.

FILE NUMBER	LEGAL DESCRIPTION OF POINT(S) OF DIVERSION		CIN	CHM	ACRES IRR.	INCLUDE MULTIPLICATION FACTOR			UNIT	HOURS PUMPED	PUMP RATE (GPM)	CROP CODE	TYPE OF SYSTEM	TYPE OF ENERGY	WELL DATA	
	QUALIFIERS	SEC TWP RNG				BEGINNING WATER METER READING	ENDING WATER METER READING	METERED QUANTITY OF WATER							DEPTH TO WATER	DATE MEASURED
22019-00 AKA: 99' W FROM PREVIOUS WELL	3950N 3979W	31-18S- 3W	4	Y	M 135	62095000	96172500	34077500	G	688	850	4	4	D		

WATER RESOURCES
RECEIVED

FEB 12 2018

KS DEPT OF AGRICULTURE

CALENDAR YEAR: 17 PIN NUMBER: 3805 Person ID: 56182 FIELD OFFICE: 1 1 - IRR Staff MP 02 CO GMD: 135

135 Total acres irrigated.

ELSIE DOSSETT FAMILY TRUST ET AL
1196 LIMESTONE RD
MCPHERSON KS 67460 6037 **013522**

I submit the report as the best information available. I understand that knowingly falsifying the report is a violation of state law.
Elsie Dossett 1/29/18
SIGNATURE DATE
CIRCLE ONE: OWNER AGENT TENANT

E-MAIL ADDRESS

TELEPHONE NO. (620) 241 4999
CIRCLE ONE: CELL WORK HOME

2017 IRRIGATION WATER USE REPORT

This is the annual Water Use Report required by the State of Kansas. It is required by the Kansas Department of Agriculture. Failure to file this report by March 1, 2018, will subject the owner to a civil fine not to exceed \$1,000 per file number. If any point of diversion shown below is permanently inoperable, please circle it. IF YOU DID NOT USE WATER, YOU **MUST** REPORT THE REASON FOR NON-USE TO HELP PROTECT YOUR WATER RIGHT. Information on each point of diversion must be completed. Please begin by reading the attached instructions and definitions.

FILE NUMBER	LEGAL DESCRIPTION OF POINT(S) OF DIVERSION		CIN	CHM	ACRES IRR.	INCLUDE MULTIPLICATION FACTOR			UNIT	HOURS PUMPED	PUMP RATE (GPM)	CROP CODE	TYPE OF SYSTEM	TYPE OF ENERGY	WELL DATA	
	QUALIFIERS	SEC TWP RNG				BEGINNING WATER METER READING	ENDING WATER METER READING	METERED QUANTITY OF WATER							DEPTH TO WATER	DATE MEASURED
17118-00	1999N 5256W	24-24S- 2W	2		A 59	1017.067	1022.856	65.789	A	1000	500	4	1	E	30' Est	7/2017
	AKA: REVERTED BACK TO ORIGINAL POINT OF DIVERSION															
32267-00	1999N 5256W	24-24S- 2W	2			Report Under 17118-00										
	AKA: REVERTED BACK TO ORIGINAL POINT OF DIVERSION															

Water Resources
Received
FEB 12 2018
KS Dept Of Agriculture

CALENDAR YEAR: 17 PIN NUMBER: 2593 Person ID: 57463 FIELD OFFICE: 1 T CO GMD: 59 IRR Staff HV 02: 59 Total acres irrigated.

KENDALL E & MELINDA S WOOTEN 013533
8074 W HERTZLER RD
HALSTEAD KS 67056

I submit the report as the best information available. I understand that knowingly falsifying the report is a violation of state law.

SIGNATURE: [Signature] DATE: 2-8-18 E-MAIL ADDRESS: mindy@trekrock.com

TELEPHONE NO. (316) 648-1445
CIRCLE ONE: CELL WORK HOME

2017 IRRIGATION WATER USE REPORT

This is the annual Water Use Report required to be filed for all Vested or Appropriation Rights. **IMPORTANT:** Kansas Law requires this completed report to be filed by March 1. Failure to do so will subject the owner to a civil fine not to exceed \$1,000 per file number. If any point of diversion shown below is permanently inoperable, please circle it. IF YOU DID NOT USE WATER, YOU **MUST** REPORT THE REASON FOR NON-USE TO HELP PROTECT YOUR WATER RIGHT. Information on each point of diversion must be completed. Please begin by reading the attached instructions and definitions.


FILE NUMBER	LEGAL DESCRIPTION OF POINT(S) OF DIVERSION		CIN	CHM	ACRES IRR.	INCLUDE MULTIPLICATION FACTOR				UNITS	HOURS PUMPED	PUMP RATE (GPM)	CROP CODE	TYPE OF SYSTEM	TYPE OF ENERGY	WELL DATA	
	QUALIFIERS	SEC TWP RNG				BEGINNING WATER METER READING	ENDING WATER METER READING	METERED QUANTITY OF WATER	DEPTH TO WATER							DATE MEASURED	
30367-00	3960N 1340W	11-20S- 4W	5	Y	A 132	368.125	483.902	115.777	A	739	850	4	4	E			

WATER RESOURCES RECEIVED
FEB 12 2018
KS DEPT OF AGRICULTURE

CALENDAR YEAR: 17 PIN NUMBER: 3836 Person ID: 58673 FIELD OFFICE: 1 1 - IRR Staff MP 02 CO GMD: 122 Total acres irrigated.

MONTE DOSSETT
1196 LIMESTONE RD
MCPHERSON KS 67460

013551

I submit the report as the best information available. I understand that knowingly falsifying the report is a violation of state law.

 SIGNATURE: _____ DATE: 1/29/18
 CIRCLE ONE: OWNER AGENT TENANT

E-MAIL ADDRESS _____

TELEPHONE NO. (620) 241 4999
 CIRCLE ONE: WORK HOME

2017 IRRIGATION WATER USE REPORT

This is the annual Water Use Report required to be filed for all Vested or Appropriation Rights. **IMPORTANT:** Kansas Law requires this completed report to be filed by March 1. Failure to do so will subject the owner to a civil fine not to exceed \$1,000 per file number. If any point of diversion shown below is permanently inoperable, please circle it. IF YOU DID NOT USE WATER, YOU **MUST** REPORT THE REASON FOR NON-USE TO HELP PROTECT YOUR WATER RIGHT. Information on each point of diversion must be completed. Please begin by reading the attached instructions and definitions.

FILE NUMBER	LEGAL DESCRIPTION OF POINT(S) OF DIVERSION		CIN	CHM	ACRES IRR.	INCLUDE MULTIPLICATION FACTOR			UNIT	HOURS PUMPED	PUMP RATE (GPM)	CROP CODE	TYPE OF SYSTEM	TYPE OF ENERGY	WELL DATA	
	QUALIFIERS	SEC TWP RNG				BEGINNING WATER METER READING	ENDING WATER METER READING	METERED QUANTITY OF WATER							DEPTH TO WATER	DATE MEASURED
47805-00 AKA: GEO CTR	950N 150W	33-19S- 1W	3		M 102 64	801705	Roller over 032161	230456 ^{00 00}	G			4	4	N		
47805-00 AKA: BATT 1 OF 4 WELLS	1220N 250W	33-19S- 1W	4		C 38	Second	PIWT	230456 ⁰⁰				4	4	N		
47805-00 AKA: BATT 1 OF 4 WELLS	1220N 50W	33-19S- 1W	5		C											
47805-00 AKA: BATT 1 OF 4 WELLS	680N 50W	33-19S- 1W	6		C											
47805-00 AKA: BATT 1 OF 4 WELLS	680N 250W	33-19S- 1W	7		C											

CALENDAR YEAR: 17
 PIN NUMBER: 3568
 Person ID: 61747
 FIELD OFFICE: 1 1 - IRR Staff MP 02
 CO GMD: 102

102 Total acres irrigated.

I submit the report as the best information available. I understand that knowingly falsifying the report is a violation of state law.

[Signature] 2-6-18
 SIGNATURE DATE

CIRCLE ONE: OWNER AGENT TENANT

w.Ratzlaff@YAWW.com

E-MAIL ADDRESS

TRIPLE R HAY LLC
 WRAY RATZLAFF
 1220 27TH AVE
 CANTON KS 67428 9001

013589

TELEPHONE NO. (620) 245-7690

CIRCLE ONE: CELL WORK HOME

2017 IRRIGATION WATER USE REPORT

This is the annual Water Use Report required to be filed for all Vested or Appropriation Rights. **IMPORTANT:** Kansas Law requires this completed report to be filed by March 1. Failure to do so will subject the owner to a civil fine not to exceed \$1,000 per file number. If any point of diversion shown below is permanently inoperable, please circle it. IF YOU DID NOT USE WATER, YOU **MUST** REPORT THE REASON FOR NON-USE TO HELP PROTECT YOUR WATER RIGHT. Information on each point of diversion must be completed. Please begin by reading the attached instructions and definitions.

FILE NUMBER	LEGAL DESCRIPTION OF POINT(S) OF DIVERSION		CIN	CHM	ACRES IRR.	INCLUDE MULTIPLICATION FACTOR			UNIT	HOURS PUMPED	PUMP RATE (GPM)	CROP CODE	TYPE OF SYSTEM	TYPE OF ENERGY	WELL DATA	
	QUALIFIERS	SEC TWP RNG				BEGINNING WATER METER READING	ENDING WATER METER READING	METERED QUANTITY OF WATER							DEPTH TO WATER	DATE MEASURED
23388-00	5200N 5200W	4-20S- 1W	2		A 66	372,899	428,659	55,760 ^{0.001}	A			4	4	N		
40093-00	5091N 2725W	20-20S- 1W	2		M 45.5	064071 ^{0.00}	077831 ^{0.00}	13,760 ^{0.00} × 1000	B			4	2	E		
45001-00	5091N 2725W	20-20S- 1W	2			Report Under 40093-00										
46679-00	5230N 4905W	20-20S- 1W	3		M 23.2	505049 ⁰	rolled over 206596 ⁰	701547 ⁰ × 10				4	4	E		

WATER RESOURCES RECEIVED

FEB 12 2018

KS DEPT OF AGRICULTURE

CALENDAR YEAR: 17
 PIN NUMBER: 3579
 Person ID: 61954
 FIELD OFFICE: 1 1 - IRR Staff MP 02
 CO GMD: 134.7

Total acres irrigated.

WRAY RATZLAFF
 1220 27TH AVE
 CANTON KS 67428

013592

I submit the report as the best information available. I understand that knowingly falsifying the report is a violation of state law.

W. Ratzlaff 2-6-18
 SIGNATURE DATE

W.Ratzlaff @ YAHOO.COM

E-MAIL ADDRESS

TELEPHONE NO. 620, 245-1690

CIRCLE ONE: CELL WORK HOME

2017 IRRIGATION WATER USE REPORT

This is the annual Water Use Report required to be filed for all Vested or Appropriation Rights. **IMPORTANT:** Kansas Law requires this completed report to be filed by March 1. Failure to do so will subject the owner to a civil fine not to exceed \$1,000 per file number. If any point of diversion shown below is permanently inoperable, please circle it. IF YOU DID NOT USE WATER, YOU **MUST** REPORT THE REASON FOR NON-USE TO HELP PROTECT YOUR WATER RIGHT. Information on each point of diversion must be completed. Please begin by reading the attached instructions and definitions.

FILE NUMBER	LEGAL DESCRIPTION OF POINT(S) OF DIVERSION		CIN	CHM	ACRES IRR.	INCLUDE MULTIPLICATION FACTOR			UNIT	HOURS PUMPED	PUMP RATE (GPM)	CROP CODE	TYPE OF SYSTEM	TYPE OF ENERGY	WELL DATA	
	QUALIFIERS	SEC TWP RNG				BEGINNING WATER METER READING	ENDING WATER METER READING	METERED QUANTITY OF WATER							DEPTH TO WATER	DATE MEASURED
46587-00	3992N 1334W <i>Revised</i>	18-25S-3W	8		<i>A</i> 130	<i>X</i> 254.215	215.013	160.798		1126	800	S	4	<i>D</i> N		
47087-00	1312N 1369W <i>BS</i>	7-25S-3W	7		<i>A</i> 130	60.260	228.074	167.81		1180	700	C	4	<i>D</i> N		

Water Resources
Received

FEB 12 2018

KS Dept Of Agriculture

CALENDAR YEAR: 17
 PIN NUMBER: 2847
 Person ID: 62847
 FIELD OFFICE: 1 1 - IRR Staff SG 02
 CO GMD: 260

260 Total acres irrigated.

WINTERLAND LLC
 25930 W 77TH ST N
 MOUNT HOPE KS 67108 9658

013609

I submit the report as the best information available. I understand that knowingly falsifying the report is a violation of state law.

Chris Winterland
 SIGNATURE: _____ DATE: 1-3-18

CIRCLE ONE: OWNER AGENT TENANT

E-MAIL ADDRESS _____

TELEPHONE NO. (316) 772-9321
 CIRCLE ONE: CELL WORK HOME

2017 IRRIGATION WATER USE REPORT

This is the annual Water Use Report required to be filed for all Vested or Appropriation Rights. **IMPORTANT:** Kansas Law requires this completed report to be filed by March 1. Failure to do so will subject the owner to a civil fine not to exceed \$1,000 per file number. If any point of diversion shown below is permanently inoperable, please circle it. IF YOU DID NOT USE WATER, YOU **MUST** REPORT THE REASON FOR NON-USE TO HELP PROTECT YOUR WATER RIGHT. Information on each point of diversion must be completed. Please begin by reading the attached instructions and definitions.

FILE NUMBER	LEGAL DESCRIPTION OF POINT(S) OF DIVERSION		CIN	CHM	ACRES IRR.	INCLUDE MULTIPLICATION FACTOR			UNIT	HOURS PUMPED	PUMP RATE (GPM)	CROP CODE	TYPE OF SYSTEM	TYPE OF ENERGY	WELL DATA	
	QUALIFIERS	SEC TWP RNG				BEGINNING WATER METER READING	ENDING WATER METER READING	METERED QUANTITY OF WATER							DEPTH TO WATER	DATE MEASURED
6061-00 AKA: 50' N OF ORIG. WELL	3900N 4100W	14-26S- 2W	3	N	A 150	417.740	614.976	197.236	A		885	24 5	12 4	E	20ft	2-10-18
28650-00	3900N 4100W	14-26S- 2W	3			Report Under 6061-00						46				

WATER RESOURCES RECEIVED

FEB 12 2018

KS DEPT OF AGRICULTURE

CALENDAR YEAR: 17
 PIN NUMBER: 2443
 Person ID: 63926
 FIELD OFFICE: 1 1 - IRR Staff SG 02
 CO GMD: 150

150 Total acres irrigated.

JIM G LINNEBUR
 14715 W 61ST ST N
 COLWICH KS 67030

013604

I submit the report as the best information available. I understand that knowingly falsifying the report is a violation of state law.

Jim G Linnebur 2-10-18
 SIGNATURE DATE
 CIRCLE ONE: OWNER AGENT TENANT

R7J Farm @ ATT.Net
 E-MAIL ADDRESS

TELEPHONE NO. (316) 796-1533
 CIRCLE ONE: CELL WORK HOME

2017 IRRIGATION WATER USE REPORT

This is the annual Water Use Report required to be filed for all Vested or Appropriation Rights. **IMPORTANT:** Kansas Law requires this completed report to be filed by March 1. Failure to do so will subject the owner to a civil fine not to exceed \$1,000 per file number. If any point of diversion shown below is permanently inoperable, please circle it. IF YOU DID NOT USE WATER, YOU MUST REPORT THE REASON FOR NON-USE TO HELP PROTECT YOUR WATER RIGHT. Information on each point of diversion must be completed. Please begin by reading the attached instructions and definitions.

FILE NUMBER	LEGAL DESCRIPTION OF POINT(S) OF DIVERSION		CIN	CHM	ACRES IRR.	INCLUDE MULTIPLICATION FACTOR				UNIT	HOURS PUMPED	PUMP RATE (GPM)	CROP CODE	TYPE OF SYSTEM	TYPE OF ENERGY	WELL DATA	
	QUALIFIERS	SEC TWP RNG				BEGINNING WATER METER READING	ENDING WATER METER READING	METERED QUANTITY OF WATER	DEPTH TO WATER							DATE MEASURED	
42746-00	1325N 1289W	12-24S- 4W	2	Y A	60	298.997	357.155	58.158	A				K	4	P		

Water Resources
Received
FEB 12 2018
KS Dept Of Agriculture

CALENDAR YEAR: 17
 PIN NUMBER: 2354
 Person ID: 64264
 FIELD OFFICE: 1 1 - IRR Staff RN 02
 CO GMD: 60

60 Total acres irrigated.

MYRON L & GINALEE S BECKER
 6805 S WOODBERRY RD
 BURRTON KS 67020
013630

I submit the report as the best information available. I understand that knowingly falsifying the report is a violation of state law.

Myron L Becker
 SIGNATURE
 CIRCLE ONE: OWNER AGENT TENANT

2-9-18
 DATE

mb.heartlandvending@gmail.com
 E-MAIL ADDRESS

TELEPHONE NO. (316) 772-2945
 CIRCLE ONE: CELL WORK HOME

2017 IRRIGATION WATER USE REPORT

This is the annual Water Use Report required to be filed for all Vested or Appropriation Rights. **IMPORTANT:** Kansas Law requires this completed report to be filed by March 1. Failure to do so will subject the owner to a civil fine not to exceed \$1,000 per file number. If any point of diversion shown below is permanently inoperable, please circle it. IF YOU DID NOT USE WATER, YOU **MUST** REPORT THE REASON FOR NON-USE TO HELP PROTECT YOUR WATER RIGHTS. Information on each point of diversion must be completed. Please begin by reading the attached instructions and definitions.

FILE NUMBER	LEGAL DESCRIPTION OF POINT(S) OF DIVERSION					INCLUDE MULTIPLICATION FACTOR				HOURS PUMPED	PUMP RATE (GPM)	CROP CODE	TYPE OF SYSTEM	TYPE OF ENERGY	WELL DATA	
	QUALIFIERS	SEC TWP RNG	CIN	CHM	ACRES IRR.	BEGINNING WATER METER READING	ENDING WATER METER READING	METERED QUANTITY OF WATER	UNIT						DEPTH TO WATER	DATE MEASURED
13567-00	3960N 640W AKA: 20' E OF PREVIOUS POINT OF DIVERSION	33-26S- 6W	7		A 137	272.530	403.513	130.983	A		800	2	4	D		
32513-00	2292N 166W AKA: 319' S & 82' W OF PREVIOUS POINT OF DIVERSION	2-27S- 6W	3		J	Not using at this time. Might in near future										

Water Resources
Received
FEB 12 2018
KS Dept Of Agriculture

CALENDAR YEAR: 17
 PIN NUMBER: 2740
 Person ID: 64619
 FIELD OFFICE: 1 1 - IRR Staff KM
 CO GMD: KM

137 Total acres irrigated.

DAVID LAMPE
 7337 NE 40TH ST
 KINGMAN KS 67068

013633

I submit the report as the best information available. I understand that knowingly falsifying the report is a violation of state law.

David Lampe
 SIGNATURE DATE: 2-9-18
 CIRCLE ONE: OWNER AGENT TENANT

dklampe5@gmail.com
 E-MAIL ADDRESS

TELEPHONE NO. (620) 532-6238
 CIRCLE ONE: CELL WORK HOME

2017 IRRIGATION WATER USE REPORT

This is the annual Water Use Report required to be filed for all Vested or Appropriation Rights. **IMPORTANT:** Kansas Law requires this completed report to be filed by March 1. Failure to do so will subject the owner to a civil fine not to exceed \$1,000 per file number. If any point of diversion shown below is permanently inoperable, please circle it. IF YOU DID NOT USE WATER, YOU **MUST** REPORT THE REASON FOR NON-USE TO HELP PROTECT YOUR WATER RIGHT. Information on each point of diversion must be completed. Please begin by reading the attached instructions and definitions.

FILE NUMBER	LEGAL DESCRIPTION OF POINT(S) OF DIVERSION				INCLUDE MULTIPLICATION FACTOR						WELL DATA					
	QUALIFIERS	SEC TWP RNG	CIN	CHM	ACRES IRR.	BEGINNING WATER METER READING	ENDING WATER METER READING	METERED QUANTITY OF WATER	UNIT	HOURS PUMPED	PUMP RATE (GPM)	CROP CODE	TYPE OF SYSTEM	TYPE OF ENERGY	DEPTH TO WATER	DATE MEASURED
32700-00 AKA:	3930N 1340W 40' W OF PREVIOUS POINT OF DIVERSION	32-24S- 1W	4	N A	80	581.191	641.766	60,575	A		635	4	1	P		

Water Resources
Received
FEB 13 2018
KS Dept Of Agriculture

CALENDAR YEAR: 17
 PIN NUMBER: 3113
 Person ID: 12918
 FIELD OFFICE: 1 1 - IRR Staff HV 02
 CO GMD: 80

Total acres irrigated.

DOUGLAS D & RAE A NILES LIVING TRUST
 4410 SW 96TH ST
 SEDGWICK KS 67135 9070
013656

I submit the report as the best information available. I understand that knowingly falsifying the report is a violation of state law.

Doug Hule 2-7-18
 SIGNATURE DATE

CIRCLE ONE: OWNER AGENT TENANT

E-MAIL ADDRESS

TELEPHONE NO. (316) 288 0606
 CIRCLE ONE: CELL WORK HOME

2017 IRRIGATION WATER USE REPORT

This is the annual Water Use Report required to be filed for all Vested or Appropriation Rights. **IMPORTANT:** Kansas Law requires this completed report to be filed by March 1. Failure to do so will subject the owner to a civil fine not to exceed \$1,000 per file number. If any point of diversion shown below is permanently inoperable, please circle it. IF YOU DID NOT USE WATER, YOU **MUST** REPORT THE REASON FOR NON-USE TO HELP PROTECT YOUR WATER RIGHT. Information on each point of diversion must be completed. Please begin by reading the attached instructions and definitions.

FILE NUMBER	LEGAL DESCRIPTION OF POINT(S) OF DIVERSION		CIN	CHM	ACRES IRR.	INCLUDE MULTIPLICATION FACTOR				UNITS	HOURS PUMPED	PUMP RATE (GPM)	CROP CODE	TYPE OF SYSTEM	TYPE OF ENERGY	WELL DATA	
	QUALIFIERS	SEC TWP RNG				BEGINNING WATER METER READING	ENDING WATER METER READING	METERED QUANTITY OF WATER	DEPTH TO WATER							DATE MEASURED	
32169-00	3100N 1310W	12-24S- 6W	2		M 130	546429 ⁰	869056 ⁰	99.267 ⁰	G		650	4	3	F			
47524-00	3100N 1310W	12-24S- 6W	2			Report Under 32169-00		32262700									

Water Resources
Received

FEB 13 2018

KS Dept Of Agriculture

CALENDAR YEAR: 17
 PIN NUMBER: 4017
 Person ID: 20026
 FIELD OFFICE: 1 1 - IRR Staff RN 02
 CO GMD: _____

_____ Total acres irrigated.

I submit the report as the best information available. I understand that knowingly falsifying the report is a violation of state law.

Wayne Yoder 2-6-18
 SIGNATURE DATE
 CIRCLE ONE: OWNER AGENT TENANT

WAYNE E YODER
 7912 S MCNEW RD
 HUTCHINSON KS 67501

013661 *Remailed 1/8/18*
JDK

TELEPHONE NO. (620) 474-8437
 CIRCLE ONE: CELL WORK HOME

2017 IRRIGATION WATER USE REPORT

This is the annual Water Use Report required to be filed for all Vested or Appropriation Rights. **IMPORTANT:** Kansas Law requires this completed report to be filed by March 1. Failure to do so will subject the owner to a civil fine not to exceed \$1,000 per file number. If any point of diversion shown below is permanently inoperable, please circle it. IF YOU DID NOT USE WATER, YOU **MUST** REPORT THE REASON FOR NON-USE TO HELP PROTECT YOUR WATER RIGHT. Information on each point of diversion must be completed. Please begin by reading the attached instructions and definitions.

FILE NUMBER	LEGAL DESCRIPTION OF POINT(S) OF DIVERSION		CIN	CHM	ACRES IRR.	INCLUDE MULTIPLICATION FACTOR				HOURS PUMPED	PUMP RATE (GPM)	CROP CODE	TYPE OF SYSTEM	TYPE OF ENERGY	WELL DATA		
	QUALIFIERS	SEC TWP RNC				BEGINNING WATER METER READING	ENDING WATER METER READING	METERED QUANTITY OF WATER	UNIT						DEPTH TO WATER	DATE MEASURED	
2819-00 AKA: 36'N ORIG WELL	1356N 4517W	18-24S- 1W	6		A 177	693649	828951	135.3	A			2	4	N	19'6"	2-7-18	
6629-00 AKA: 560' N & 1450' W OF	1600N 1500W	22-25S- 2W	13		118	264810	349542	84.7	A	KS Dept Of Agriculture		2	4	D	7'9"	2-7-18	
22227-00	3940N 3970W	29-25S- 1W	3		132	120618	251445	130.8	A			FEB 13 2018	4	4	D	23'10"	2-7-18
23350-D1	1246N 2700W	23-25S- 2W	12		42	181645	213367	32.2	A				4	4	D	23'10"	2-7-18
23350-D1	2580N 3389W	23-25S- 2W	13		M 75	154319	169919	15,600,000	G				2	1	P	9'11"	2-7-18
23350-D2	3960N 1340W	22-25S- 2W	14		A 137	444861	568410	123.55	A				2	4	E	7'9"	2-7-18
23350-D2	4025N 5200W	23-25S- 2W	10		136	473593	610055	136.5	A				4	4	E	8'1"	2-7-18
28094-00	1410N 1480W	30-25S- 1W	3		131	201534	316345	114.8	A				4	4	E	15'10"	2-7-18

CALENDAR YEAR: 17
 PIN NUMBER: 3120
 Person ID: 23586
 FIELD OFFICE: 1 1 - IRR Staff SG 02
 CO GMD: 948

Total acres irrigated.

STEVEN D JACOB
 9733 N 151ST ST W
 SEDGWICK KS 67135 9643

013663

I submit the report as the best information available. I understand that knowingly falsifying the report is a violation of state law.

SIGNATURE: [Signature]
 DATE: 2-8-18
 CIRCLE ONE: OWNER AGENT **TENANT**

E-MAIL ADDRESS: jaacob.stevens@ks.gov

TELEPHONE NO. (316) 796-1015
 CIRCLE ONE: CELL WORK HOME

2017 IRRIGATION WATER USE REPORT

This is the annual Water Use Report required to be filed for all Vested or Appropriation Rights. **IMPORTANT:** Kansas Law requires this completed report to be filed by March 1. Failure to do so will subject the owner to a civil fine not to exceed \$1,000 per file number. If any point of diversion shown below is permanently inoperable, please circle it. IF YOU DID NOT USE WATER, YOU **MUST** REPORT THE REASON FOR NON-USE TO HELP PROTECT YOUR WATER RIGHT. Information on each point of diversion must be completed. Please begin by reading the attached instructions and definitions.

FILE NUMBER	LEGAL DESCRIPTION OF POINT(S) OF DIVERSION		ACRES IRR.	CHM	INCLUDE MULTIPLICATION FACTOR			UNIT	HOURS PUMPED	PUMP RATE (GPM)	CROP CODE	TYPE OF SYSTEM	TYPE OF ENERGY	WELL DATA		
	QUALIFIERS	SEC TWP RNG			BEGINNING WATER METER READING	ENDING WATER METER READING	METERED QUANTITY OF WATER							DEPTH TO WATER	DATE MEASURED	
1052-00	3950N 4620W	25-24S- 2W	1	N	A	60	1900	18352	16.452			2	1	P	14'7"	1-9-18

Water Resources
Received
FEB 13 2018
KS Dept Of Agriculture

CALENDAR YEAR: 17
 PIN NUMBER: 1098
 Person ID: 62056
 FIELD OFFICE: 1 1 - IRR Staff HV 02
 CO: 60

60 Total acres irrigated.

I submit the report as the best information available. I understand that...

[Signature]

CI

ADDRESS

YUNG DESIGN GROUP INC
 BILL G YUNG
 110 ADAMS ST STE 102
 BRANSON MO 65616 2961

013692

TELEPHONE NO. (314) 308 8742

CIRCLE ONE: CELL WORK HOME

2017 IRRIGATION WATER USE REPORT

This is the annual Water Use Report required to be filed for all Vested or Appropriation Rights. **IMPORTANT:** Kansas Law requires this completed report to be filed by March 1. Failure to do so will subject the owner to a civil fine not to exceed \$1,000 per file number. If any point of diversion shown below is permanently inoperable, please circle it. IF YOU DID NOT USE WATER, YOU **MUST** REPORT THE REASON FOR NON-USE TO HELP PROTECT YOUR WATER RIGHT. Information on each point of diversion must be completed. Please begin by reading the attached instructions and definitions.

FILE NUMBER	LEGAL DESCRIPTION OF POINT(S) OF DIVERSION		CIN	CHM	ACRES IRR.	INCLUDE MULTIPLICATION FACTOR				UNITS	HOURS PUMPED	PUMP RATE (GPM)	CROP CODE	TYPE OF SYSTEM	TYPE OF ENERGY	WELL DATA	
	QUALIFIERS	SEC TWP RNG				BEGINNING WATER METER READING	ENDING WATER METER READING	METERED QUANTITY OF WATER	DEPTH TO WATER							DATE MEASURED	
28987-00	1330N 3945W	21-24S- 2W	2	Y	A	130	328.704	453.007	124.303	A	968	550	24	4	D	18'9"	02/08/18

Water Resources
Received

FEB 14 2018

KS Dept. Of Agriculture

Note: Return address
(now) Suite 406

CALENDAR YEAR: 17 PIN NUMBER: 3960 Person ID: 4517 FIELD OFFICE: 1 1 - IRR Staff HV 02 CO GMD: 130 Total acres irrigated.

I submit the report as the best information available. I understand that knowingly falsifying the report is a violation of state law.

SIGNATURE: [Signature] DATE: 02/12/2018 E-MAIL ADDRESS: _____

CIRCLE ONE: OWNER AGENT TENANT

DANIEL A DYCK
1 N MAIN ST STE 512A
HUTCHINSON KS 67501 5228 013694

TELEPHONE NO. (620) 665-8288
CIRCLE ONE: CELL WORK HOME

2017 IRRIGATION WATER USE REPORT

This is the annual Water Use Report required to be filed for all Vested or Appropriation Rights. **IMPORTANT:** Kansas Law requires this completed report to be filed by March 1. Failure to do so will subject the owner to a civil fine not to exceed \$1,000 per file number. If any point of diversion shown below is permanently inoperable, please circle it. IF YOU DID NOT USE WATER, YOU **MUST** REPORT THE REASON FOR NON-USE TO HELP PROTECT YOUR WATER RIGHT. Information on each point of diversion must be completed. Please begin by reading the attached instructions and definitions.

FILE NUMBER	LEGAL DESCRIPTION OF POINT(S) OF DIVERSION		CIN	CHM	ACRES IRR.	INCLUDE MULTIPLICATION FACTOR				HOURS PUMPED	PUMP RATE (GPM)	CROP CODE	TYPE OF SYSTEM	TYPE OF ENERGY	WELL DATA			
	QUALIFIERS	SEC TWP RNG				BEGINNING WATER METER READING	ENDING WATER METER READING	METERED QUANTITY OF WATER	U N I T						DEPTH TO WATER	DATE MEASURED		
26130-D1	3960N 3921W	21-26S- 1W	4		3 F	Well not operated in 17 pump equip and meter removed.												
						Water Resources Received												
						FEB 14 2018												
						KS Dept Of Agriculture												

CALENDAR YEAR: 17
 PIN NUMBER: 3262
 Person ID: 38108
 FIELD OFFICE: 1 1 - IRR Staff SG 02
 CO GMD:

0 Total acres irrigated.

SCOTT HOSKINSON
 2931 N TEE TIME CT
 WICHITA KS 67205 1682

013745

I submit the report as the best information available. I understand that knowingly falsifying the report is a violation of state law.

SIGNATURE: [Signature] DATE: 2-2-18
 CIRCLE ONE: OWNER AGENT TENANT

E-MAIL ADDRESS: centralsandcoincanetzero.com

TELEPHONE NO. (316) 993 3230
 CIRCLE ONE: WELL WORK HOME

FOR NON-USE TO HELP PROTECT YOUR WATER RIGHT. Information on each point of diversion must be completed. Please begin by reading the attached instructions and definitions.

FILE NUMBER	LEGAL DESCRIPTION OF POINT(S) OF DIVERSION		CIN	CHM	ACRES IRR.	INCLUDE MULTIPLICATION FACTOR				UNIT	HOURS PUMPED	PUMP RATE (GPM)	CROP CODE	TYPE OF SYSTEM	TYPE OF ENERGY	WELL DATA	
	QUALIFIERS	SEC TWP RNG				BEGINNING WATER METER READING	ENDING WATER METER READING	METERED QUANTITY OF WATER	DEPTH TO WATER							DATE MEASURED	
41915-00	1718N 1322W	20-22S- 3W	4	N A	97.5	203.12	265.84	62.72	A	512.26654	4	3	D	33'	1/11/96		

Water Resources Received

FEB 14 2018

KS Dept Of Agriculture

CALENDAR YEAR 17
 PIN NUMBER 4252
 Person ID 40890
 FIELD OFFICE 1 1 - IRR Staff HV 02
 CO GMD

97.5 Total acres irrigated.

KENNETH A & CAROL RATZLAFF
 5903 N RAYL RD
 BUHLER KS 67522

013753

I submit the report as the best information available. I understand that knowingly falsifying the report is a violation of state law.

Kenneth A Ratzlaff 2/10/18
 SIGNATURE DATE

CIRCLE ONE: OWNER AGENT TENANT

E-MAIL ADDRESS

TELEPHONE NO. (620) 728-8582
 CIRCLE ONE: CELL WORK HOME

2017 IRRIGATION WATER USE REPORT

This is the annual Water Use Report required to be filed for all Vested or Appropriation Rights. **IMPORTANT:** Kansas Law requires this completed report to be filed by March 1. Failure to do so will subject the owner to a civil fine not to exceed \$1,000 per file number. If any point of diversion shown below is permanently inoperable, please circle it. IF YOU DID NOT USE WATER, YOU **MUST** REPORT THE REASON FOR NON-USE TO HELP PROTECT YOUR WATER RIGHT. Information on each point of diversion must be completed. Please begin by reading the attached instructions and definitions.


FILE NUMBER	LEGAL DESCRIPTION OF POINT(S) OF DIVERSION			CIN	CHM	ACRES IRR.	INCLUDE MULTIPLICATION FACTOR			UNIT	HOURS PUMPED	PUMP RATE (GPM)	CROP CODE	TYPE OF SYSTEM	TYPE OF ENERGY	WELL DATA	
	QUALIFIERS	SEC TWP RNG					BEGINNING WATER METER READING	ENDING WATER METER READING	METERED QUANTITY OF WATER							DEPTH TO WATER	DATE MEASURED
42507-00	4052N 3885W	2-22S- 3W		5	Y M	132	20908900	72041700	51132800	G		800	2	4	D	25'	2-5

Water Resources
Received
FEB 14 2018
KS Dept Of Agriculture

CALENDAR YEAR: 17
 PIN NUMBER: 2811
 Person ID: 50130
 FIELD OFFICE: 1 1 - IRR Staff HV 02
 CO GMD: 132

132 Total acres irrigated.

ERNEST M KREHBIEL JR
 1613 ARAPAHO RD
 MOUNDRIDGE KS 67107
 620 245-7112
 TELEPHONE NO. (620) 345-8784
 CIRCLE ONE: CELL WORK HOME

I submit the report as the best information available. I understand that knowingly falsifying the report is a violation of state law.

 SIGNATURE: _____ DATE: 1-15-18
 CIRCLE ONE: OWNER AGENT TENANT

E-MAIL ADDRESS

2017 IRRIGATION WATER USE REPORT

This is the annual Water Use Report required to be filed for all Vested or Appropriation Rights. **IMPORTANT:** Kansas Law requires this completed report to be filed by March 1. Failure to do so will subject the owner to a civil fine not to exceed \$1,000 per file number. If any point of diversion shown below is permanently inoperable, please circle it. IF YOU DID NOT USE WATER, YOU **MUST** REPORT THE REASON FOR NON-USE TO HELP PROTECT YOUR WATER RIGHT. Information on each point of diversion must be completed. Please begin by reading the attached instructions and definitions.

FILE NUMBER	LEGAL DESCRIPTION OF POINT(S) OF DIVERSION		CIN	CHM	ACRES IRR.	INCLUDE MULTIPLICATION FACTOR			UNIT	HOURS PUMPED	PUMP RATE (GPM)	CROP CODE	TYPE OF SYSTEM	TYPE OF ENERGY	WELL DATA	
	QUALIFIERS	SEC TWP RNG				BEGINNING WATER METER READING	ENDING WATER METER READING	METERED QUANTITY OF WATER							DEPTH TO WATER	DATE MEASURED
42107-00	2590N 3796W	13-22S- 3W	6		70	882.905	955.606	72.701	A	596	700	4	1	D	18'	1-9-18
	AKA: 600' E OF PREVIOUS POINT OF DIVERSION							→ x.001								

Water Resources
Received

FEB 14 2018

KS Dept Of Agriculture

CALENDAR YEAR: 17
 PIN NUMBER: 4240
 Person ID: 60839
 FIELD OFFICE: 1 1 - IRR Staff HV 02
 CO GMD: 70

70 Total acres irrigated.

KELVIN J SIEMENS
 432 S DIRKS ST
 BUHLER KS 67522 8089

013770

I submit the report as the best information available. I understand that knowingly falsifying the report is a violation of state law.

Kelvin J Siemens 1-29-18
 SIGNATURE DATE

CIRCLE ONE: OWNER AGENT TENANT

E-MAIL ADDRESS

TELEPHONE NO. (316) 251-5527
 CIRCLE ONE: CELL WORK HOME

2017 IRRIGATION WATER USE REPORT

This is the annual Water Use Report required to be filed for all Vested or Appropriation Rights. **IMPORTANT:** Kansas Law requires this completed report to be filed by March 1. Failure to do so will subject the owner to a civil fine not to exceed \$1,000 per file number. If any point of diversion shown below is permanently inoperable, please circle it. IF YOU DID NOT USE WATER, YOU MUST REPORT THE REASON FOR NON-USE TO HELP PROTECT YOUR WATER RIGHT. Information on each point of diversion must be completed. Please begin by reading the attached instructions and definitions.

FILE NUMBER	LEGAL DESCRIPTION OF POINT(S) OF DIVERSION		CIN	CHM	ACRES IRR.	INCLUDE MULTIPLICATION FACTOR				UNIT	HOURS PUMPED	PUMP RATE (GPM)	CROP CODE	TYPE OF SYSTEM	TYPE OF ENERGY	WELL DATA	
	QUALIFIERS	SEC TWP RNG				BEGINNING WATER METER READING	ENDING WATER METER READING	METERED QUANTITY OF WATER	DEPTH TO WATER							DATE MEASURED	
4872-00	1320N 1330W	32-19S- 1W	3		M 135	28,757,000	68,608,000	39,851,000	G	948	700	4	4	D	4639	Jan 2018	
42685-00	1320N 1330W	32-19S- 1W	3			Report Under 4872-00											

Water Resources
Received
FEB 15 2018
KS Dept Of Agriculture

CALENDAR YEAR: 17
 PIN NUMBER: 2810
 Person ID: 9676
 FIELD OFFICE: 1 1 - IRR Staff MP 02
 CO GMD: _____

135 Total acres irrigated.

I submit the report as the best information available. I understand that knowingly falsifying the report is a violation of state law.

Elwood Koehn Trustee 2-12-18

SIGNATURE: _____ DATE: _____
 CIRCLE ONE: OWNER AGENT TENANT

E-MAIL ADDRESS

ELWOOD L KOEHN REV TRUST
 ELWOOD L KOEHN TRUSTEE
 200 17TH VILLAGE APT 3
 MOUNDRIDGE KS 67107

013796

TELEPHONE NO. (620) 654 4047
 CIRCLE ONE: CELL WORK HOME

2017 IRRIGATION WATER USE REPORT

This is the annual Water Use Report required to be filed for all Vested or Appropriation Rights. **IMPORTANT:** Kansas Law requires this completed report to be filed by March 1. Failure to do so will subject the owner to a civil fine not to exceed \$1,000 per file number. If any point of diversion shown below is permanently inoperable, please circle it. IF YOU DID NOT USE WATER, YOU MUST REPORT THE REASON FOR NON-USE TO HELP PROTECT YOUR WATER RIGHT. Information on each point of diversion must be completed. Please begin by reading the attached instructions and definitions.

FILE NUMBER	LEGAL DESCRIPTION OF POINT(S) OF DIVERSION		CIN	CHM	ACRES IRR.	INCLUDE MULTIPLICATION FACTOR			UNIT	HOURS PUMPED	PUMP RATE (GPM)	CROP CODE	TYPE OF SYSTEM	TYPE OF ENERGY	WELL DATA	
	QUALIFIERS	SEC TWP RNG				BEGINNING WATER METER READING	ENDING WATER METER READING	METERED QUANTITY OF WATER							DEPTH TO WATER	DATE MEASURED
32578-00	4650N 4780W	36-25S- 3W	1	N	A 158	165.921	234.130	68.209	G	830.58	750	30	B	E	13'7"	02-08-18
48106-00	4650N 4780W	36-25S- 3W	1			Report Under 32578-00										

Water Resources
Received
FEB 15 2018
KS Dept Of Agriculture

CALENDAR YEAR: 17
 PIN NUMBER: 2851
 Person ID: 14324
 FIELD OFFICE: 1 1 - IRR Staff SG 02
 CO GMD: 158

158 Total acres irrigated.

JOE F RAPLE
 8444 N 231ST ST W
 MOUNT HOPE KS 67108 9750

013805

I submit the report as the best information available. I understand that knowingly falsifying the report is a violation of state law.

Joe F. Raple 02-08-18
 SIGNATURE DATE

CIRCLE ONE: OWNER AGENT TENANT

E-MAIL ADDRESS

TELEPHONE NO. (716) 661-2346
 CIRCLE ONE: CELL WORK HOME

2017 IRRIGATION WATER USE REPORT

This is the annual Water Use Report required to be filed for all Vested or Appropriation Rights. **IMPORTANT:** Kansas Law requires this completed report to be filed by March 1. Failure to do so will subject the owner to a civil fine not to exceed \$1,000 per file number. If any point of diversion shown below is permanently inoperable, please circle it. IF YOU DID NOT USE WATER, YOU **MUST** REPORT THE REASON FOR NON-USE TO HELP PROTECT YOUR WATER RIGHT. Information on each point of diversion must be completed. Please begin by reading the attached instructions and definitions.

FILE NUMBER	LEGAL DESCRIPTION OF POINT(S) OF DIVERSION		CIN	CHM	ACRES IRR.	INCLUDE MULTIPLICATION FACTOR				HOURS PUMPED	PUMP RATE (GPM)	CROP CODE	TYPE OF SYSTEM	TYPE OF ENERGY	WELL DATA		
	QUALIFIERS	SEC TWP RNG				BEGINNING WATER METER READING	ENDING WATER METER READING	METERED QUANTITY OF WATER	UNIT						DEPTH TO WATER	DATE MEASURED	
29231-00	3105N 3830W	19-22S- 3W	2		3	NO	Water Pumped									2017	

Water Resources
Received
FEB 15 2018
KS Dept Of Agriculture

CALENDAR YEAR: 17
 PIN NUMBER: 4245
 Person ID: 17830
 FIELD OFFICE: 1 1 - IRR Staff HV 02
 CO GMD: _____

_____ Total acres irrigated.

GARY A TETER
 6704 N WOODBERRY RD
 BUHLER KS 67522 9645

013810

I submit the report as the best information available. I understand that knowingly falsifying the report is a violation of state law.

Gary A Teter 2-10-18
 SIGNATURE DATE

CIRCLE ONE: OWNER AGENT TENANT

_____ E-MAIL ADDRESS

TELEPHONE NO. () _____
 CIRCLE ONE: CELL WORK HOME

FOR NON-USE TO HELP PROTECT YOUR WATER RIGHT. Information on each point of diversion must be completed. Please begin by reading the attached instructions and definitions.

FILE NUMBER	LEGAL DESCRIPTION OF POINT(S) OF DIVERSION		CIN	CHM	ACRES IRR.	INCLUDE MULTIPLICATION FACTOR			UNIT	HOURS PUMPED	PUMP RATE (GPM)	CROP CODE	TYPE OF SYSTEM	TYPE OF ENERGY	WELL DATA	
	QUALIFIERS	SEC TWP RNG				BEGINNING WATER METER READING	ENDING WATER METER READING	METERED QUANTITY OF WATER							DEPTH TO WATER	DATE MEASURED
38708-00	920N 70W	15-21S- 4W	1	NA	145	034.286	175.224	140.938	A			16	6	D	31.1	2-7-18
43321-00	4372N 4979W	23-21S- 4W	1	NA	130	843.697	967.547	128.850	A			16	4	D	31.6	2-7-18
45842-00	4372N 4979W	23-21S- 4W	1			Report Under 43321-00										

Water Resources
Received
FEB 15 2018
KS Dept Of Agriculture

CALENDAR YEAR: 17
 PIN NUMBER: 4561
 Person ID: 29277
 FIELD OFFICE: 1 1 - IRR Staff MP 02
 CO GMD:

275 Total acres irrigated.

JAKE ELDO & JANICE KLASSEN TRUSTS
 279 8TH AVE
 INMAN KS 67546
 013845

I submit the report as the best information available. I understand that knowingly falsifying the report is a violation of state law.

Jake Eldo Klassen 2-8-18
 SIGNATURE DATE

janicekla@gmail.com
 E-MAIL ADDRESS

TELEPHONE NO. (620) 585 6996
 CIRCLE ONE: CELL WORK HOME

CIRCLE ONE: OWNER AGENT TENANT

2017 IRRIGATION WATER USE REPORT

This is the annual Water Use Report required to be filed for all Vested or Appropriation Rights. **IMPORTANT:** Kansas Law requires this completed report to be filed by March 1. Failure to do so will subject the owner to a civil fine not to exceed \$1,000 per file number. If any point of diversion shown below is permanently inoperable, please circle it. IF YOU DID NOT USE WATER, YOU **MUST** REPORT THE REASON FOR NON-USE TO HELP PROTECT YOUR WATER RIGHT. Information on each point of diversion must be completed. Please begin by reading the attached instructions and definitions.

FILE NUMBER	LEGAL DESCRIPTION OF POINT(S) OF DIVERSION		CIN	CHM	ACRES IRR.	INCLUDE MULTIPLICATION FACTOR			UNIT	HOURS PUMPED	PUMP RATE (GPM)	CROP CODE	TYPE OF SYSTEM	TYPE OF ENERGY	WELL DATA	
	QUALIFIERS	SEC TWP RNG				BEGINNING WATER METER READING	ENDING WATER METER READING	METERED QUANTITY OF WATER							DEPTH TO WATER	DATE MEASURED
43045-00	3733N 1355W AKA: GEO CTR	19-24S- 7W	1		M 84	831228 ⁰⁰	111802 ⁰⁰	27771900 ⁰⁰ 742424 ⁰⁰	N	1074	300	3	E	35		
43045-00	3520N 1349W AKA: BATT 1 OF 2 WELLS	19-24S- 7W	3		C						200	30				
43045-00	3945N 1361W AKA: BATT 1 OF 2 WELLS	19-24S- 7W	4		C											
43046-00	1361N 1342W	19-24S- 7W	2		M 150	552047 ⁰⁰	609606 ⁰⁰	57559 ⁰⁰	S		500	2	E	36'		
43771-00	1349N 3947W	28-24S- 7W	3		A 152	423301	575225	451729 ⁰⁰ 532244	AL H	1034	700	30	E			
48296-00	2660N 50W	19-24S- 7W	5		A 56	285225	872936	581703	ac H		300	30	E	39		
<div style="color: red; font-size: 1.2em; font-weight: bold;">Acres + readings from 2016 draft</div>						Water Resources Received										

CALENDAR YEAR: 17
 PIN NUMBER: 4863
 Person ID: 40817
 FIELD OFFICE: 1 1 - IRR Staff RN 02
 CO GMD:

432

Total acres irrigated: **FEB 15 2018**

MILES G & JOYCE D HARTMAN
 817 N HERREN RD
 NICKERSON KS 67561 9027

013875

I submit the report as the best information available. I understand that knowingly falsifying the report is a violation of state law.

SIGNATURE: _____ DATE: 2-17-18
 CIRCLE ONE: OWNER AGENT TENANT

KS Dept Of Agriculture

E-MAIL ADDRESS

TELEPHONE NO. (128) 642542
 CIRCLE ONE: CELL WORK HOME

2017 IRRIGATION WATER USE REPORT

This is the annual Water Use Report required to be filed for all Vested or Appropriation Rights. **IMPORTANT:** Kansas Law requires this completed report to be filed by March 1. Failure to do so will subject the owner to a civil fine not to exceed \$1,000 per file number. If any point of diversion shown below is permanently inoperable, please circle it. IF YOU DID NOT USE WATER, YOU MUST REPORT THE REASON FOR NON-USE TO HELP PROTECT YOUR WATER RIGHT. Information on each point of diversion must be completed. Please begin by reading the attached instructions and definitions.

FILE NUMBER	LEGAL DESCRIPTION OF POINT(S) OF DIVERSION		CIN	CHM	ACRES IRR.	INCLUDE MULTIPLICATION FACTOR				UNIT	HOURS PUMPED	PUMP RATE (GPM)	CROP CODE	TYPE OF SYSTEM	TYPE OF ENERGY	WELL DATA	
	QUALIFIERS	SEC TWP RNG				BEGINNING WATER METER READING	ENDING WATER METER READING	METERED QUANTITY OF WATER	DEPTH TO WATER							DATE MEASURED	
45700-00	1321N 3969W	15-22S- 3W	1	NA	118	242.374	369.729	127.355	A	920	752	16	4	D	34ft	2-6-18	

Water Resources
Received

FEB 15 2018

KS Dept Of Agriculture

CALENDAR YEAR: 17
 PIN NUMBER: 4575
 Person ID: 57482
 FIELD OFFICE: 1 1 - IRR Staff HV 02
 CO GMD: 118

118 Total acres irrigated.

RUSSELL A & MELANEY A DICK TRUSTS
 10415 N BUHLER RD
 INMAN KS 67546

013893

I submit the report as the best information available. I understand that knowingly falsifying the report is a violation of state law.

Russell A. Dick
 SIGNATURE DATE: 2-12-18

meltussdick@gmail.com
 E-MAIL ADDRESS

TELEPHONE NO. (620) 727-0650
 CIRCLE ONE: CELL WORK HOME

CIRCLE ONE: OWNER AGENT TENANT

2017 IRRIGATION WATER USE REPORT

This is the annual Water Use Report required to be filed for all Vested or Appropriation Rights. **IMPORTANT:** Kansas Law requires this completed report to be filed by March 1. Failure to do so will subject the owner to a civil fine not to exceed \$1,000 per file number. If any point of diversion shown below is permanently inoperable, please circle it. IF YOU DID NOT USE WATER, YOU MUST REPORT THE REASON FOR NON-USE TO HELP PROTECT YOUR WATER RIGHT. Information on each point of diversion must be completed. Please begin by reading the attached instructions and definitions.

FILE NUMBER	LEGAL DESCRIPTION OF POINT(S) OF DIVERSION		CIN	CHM	ACRES IRR.	INCLUDE MULTIPLICATION FACTOR				HOURS PUMPED	PUMP RATE (GPM)	CROP CODE	TYPE OF SYSTEM	TYPE OF ENERGY	WELL DATA	
	QUALIFIERS	SEC TWP RNG				BEGINNING WATER METER READING	ENDING WATER METER READING	METERED QUANTITY OF WATER	NIT						DEPTH TO WATER	DATE MEASURED
6104-00	1300N 3200W	9-22S- 3W	2	N	120.1	3764.38	5445.87	1681.49	AI	1410	540	16	6	N	37'6"	2-6-18
35644-00	1300N 3200W	9-22S- 3W	2			Report Under 6104-00										

Water Resources
Received
FEB 15 2018
KS Dept Of Agriculture

CALENDAR YEAR: 17
 PIN NUMBER: 4243
 Person ID: 60306
 FIELD OFFICE: 1 1 - IRR Staff HV 02
 CO GMD: 120.1

120.1 Total acres irrigated.

PRAIRIE LAKE LLC
 22201 NW 72ND ST
 BUHLER KS 67522 9629

013911

I submit the report as the best information available. I understand that knowingly falsifying the report is a violation of state law.

Russell G. Dick 2-12-18
 SIGNATURE DATE
 CIRCLE ONE: OWNER AGENT **TENANT**

melrassdick@gmail.com
 E-MAIL ADDRESS

TELEPHONE NO. (620) 727-0650
 CIRCLE ONE: **CELL** WORK HOME

2017 2018 IRRIGATION WATER USE REPORT

This is the annual Water Use Report required to be filed for all Vested or Appropriation Rights. **IMPORTANT:** Kansas Law requires this completed report to be filed by March 1. Failure to do so will subject the owner to a civil fine not to exceed \$1,000 per file number. If any point of diversion shown below is permanently inoperable, please circle it. IF YOU DID NOT USE WATER, YOU MUST REPORT THE REASON FOR NON-USE TO HELP PROTECT YOUR WATER RIGHT. Information on each point of diversion must be completed. Please begin by reading the attached instructions and definitions.

FILE NUMBER	LEGAL DESCRIPTION OF POINT(S) OF DIVERSION		CIN	CHM	ACRES IRR.	INCLUDE MULTIPLICATION FACTOR				HOURS PUMPED	PUMP RATE (GPM)	CROP CODE	TYPE OF SYSTEM	TYPE OF ENERGY	WELL DATA	
	QUALIFIERS	SEC TWP RNG				BEGINNING WATER METER READING	ENDING WATER METER READING	METERED QUANTITY OF WATER	U N I T						DEPTH TO WATER	DATE MEASURED
39137-00	5230N 75W	28-24S- 7W	21	N A	36	320.255	357.796	x.001 37.491	A		480	4	1	E		
39138-00	3960N 3940W	28-24S- 7W	11	N A	135	* 0	161.314	x.001 161.314	A	11690	650	2	4	D		
	* Meter was repaired															
	# dial set to zero															

Water Resources
Received

FEB 15 2018

KS Dept Of Agriculture

CALENDAR YEAR: 17
 PIN NUMBER: 9287
 Person ID: 64664
 FIELD OFFICE: 1
 CO GMD: 1 - IRR Staff RN 02

171 Total acres irrigated.

DAVID A & MARY L GHORMLEY

013930

I submit the report as the best information available. I understand that knowingly falsifying the report is a violation of state law.

4912 E GOVERNOR JOHN SEVIER HWY
 KNOXVILLE, TN 67914 6121

David Ghormley 2/6/18
 SIGNATURE DATE
 CIRCLE ONE: OWNER AGENT TENANT

TELEPHONE NO. (865) 660-9199
 CIRCLE ONE: CELL WORK HOME

 E-MAIL ADDRESS

2017 IRRIGATION WATER USE REPORT

This is the annual Water Use Report required to be filed for all Vested or Appropriation Rights. **IMPORTANT:** Kansas Law requires this completed report to be filed by March 1. Failure to do so will subject the owner to a civil fine not to exceed \$1,000 per file number. If any point of diversion shown below is permanently inoperable, please circle it. IF YOU DID NOT USE WATER, YOU **MUST** REPORT THE REASON FOR NON-USE TO HELP PROTECT YOUR WATER RIGHT. Information on each point of diversion must be completed. Please begin by reading the attached instructions and definitions.

FILE NUMBER	LEGAL DESCRIPTION OF POINT(S) OF DIVERSION		CIN	CHM	ACRES IRR	INCLUDE MULTIPLICATION FACTOR				HOURS PUMPED	PUMP RATE (GPM)	CROP CODE	TYPE OF SYSTEM	TYPE OF ENERGY	WELL DATA	
	QUALIFIERS	SEC TWP RNG				BEGINNING WATER METER READING	ENDING WATER METER READING	METERED QUANTITY OF WATER	U N I T						DEPTH TO WATER	DATE MEASURED
34888-00	2336N 1651W	35-25S- 1W	4	N	30	Stand-by 00000 70	00000 70	0		0	- 14	7	E	-	-	

Water Resources
Received
FEB 16 2018
KS Dept Of Agriculture

CALENDAR YEAR: 17
 PIN NUMBER: 3236
 Person ID: 27806
 FIELD OFFICE: 1 1 - IRR Staff
 CO GMD: SG 02

I submit the report as the best information available. I understand that knowingly falsifying the report is a violation of state law.

Tim Martz Feb 12, 2018
 SIGNATURE DATE

CIRCLE ONE: OWNER AGENT TENANT

_____ Total acres irrigated.

tcmartz@cox.net
 E-MAIL ADDRESS

TIMOTHY R & CATHERINE SUE MARTZ
 1941 N SAINT CLAIR ST
 WICHITA KS 67203 1528 **013964**
 TELEPHONE NO. (316) 516-3278
 CIRCLE ONE: CELL WORK HOME

2017 IRRIGATION WATER USE REPORT

This is the annual Water Use Report required to be filed for all Vested or Appropriation Rights. **IMPORTANT:** Kansas Law requires this completed report to be filed by March 1. Failure to do so will subject the owner to a civil fine not to exceed \$1,000 per file number. If any point of diversion shown below is permanently inoperable, please circle it. IF YOU DID NOT USE WATER, YOU **MUST** REPORT THE REASON FOR NON-USE TO HELP PROTECT YOUR WATER RIGHT. Information on each point of diversion must be completed. Please begin by reading the attached instructions and definitions.

FILE NUMBER	LEGAL DESCRIPTION OF POINT(S) OF DIVERSION		CIN	CHM	ACRES IRR.	INCLUDE MULTIPLICATION FACTOR				HOURS PUMPED	PUMP RATE (GPM)	CROP CODE	TYPE OF SYSTEM	TYPE OF ENERGY	WELL DATA	
	QUALIFIERS	SEC TWP RNG				BEGINNING WATER METER READING	ENDING WATER METER READING	METERED QUANTITY OF WATER	UNIT						DEPTH TO WATER	DATE MEASURED
29167-00 AKA: 20' N FROM PREVIOUS WELL	417N 5248W	24-25S- 2W	4		M 30	891254	023346	1320926				4	4	E	15'	4-06
32634-00 AKA: 20' N & 20' E OF PREVIOUS POINT OF DIVERSION	1305N 3940W	29-24S- 2W	6		A 123	242.722	381.206	138.48A				2	4	E	25'	4-07
32644-00	3950N 4100W	24-25S- 2W	3		A 63	60.595	130.884	70.289A				2	1	P	15'	4-06
Water Resources Received FEB 16 2018 KS Dept Of Agriculture																

CALENDAR YEAR: 17
 PIN NUMBER: 3121
 Person ID: 28179
 FIELD OFFICE: 1 1 - IRR Staff
 CO GMD: SG 02

216 Total acres irrigated.

DUANE E & DELORIS E CARMICHAEL **013965**
 9542 N 135TH ST W
 SEDGWICK KS 67135 9649

I submit the report as the best information available. I understand that knowingly falsifying the report is a violation of state law.

Duane Carmichael 2-13-18
 SIGNATURE DATE
 CIRCLE ONE: OWNER AGENT TENANT

None
 E-MAIL ADDRESS

TELEPHONE NO. (316) 796-0692
 CIRCLE ONE: CELL WORK HOME

2017 IRRIGATION WATER USE REPORT

This is the annual Water Use Report required to be filed for all Vested or Appropriation Rights. **IMPORTANT:** Kansas Law requires this completed report to be filed by March 1. Failure to do so will subject the owner to a civil fine not to exceed \$1,000 per file number. If any point of diversion shown below is permanently inoperable, please circle it. IF YOU DID NOT USE WATER, YOU **MUST** REPORT THE REASON FOR NON-USE TO HELP PROTECT YOUR WATER RIGHT. Information on each point of diversion must be completed. Please begin by reading the attached instructions and definitions.

FILE NUMBER	LEGAL DESCRIPTION OF POINT(S) OF DIVERSION		CIN	CHM	ACRES IRR.	INCLUDE MULTIPLICATION FACTOR				HOURS PUMPED	PUMP RATE (GPM)	CROP CODE	TYPE OF SYSTEM	TYPE OF ENERGY	WELL DATA	
	QUALIFIERS	SEC TWP RNG				BEGINNING WATER METER READING	ENDING WATER METER READING	METERED QUANTITY OF WATER	UNIT						DEPTH TO WATER	DATE MEASURED
4306-00	5230N 2680W	5-20S- 1W	1		M 80	985.88 ⁰⁰	266787 ⁸⁰	80900 ⁰⁰				2	2	F	-	-
31698-00	5230N 2680W	5-20S- 1W	1			Report Under 4306-00										
40618-00	5280N 112W AKA: 425' N & 240' E OF PREVIOUS POINT OF DIVERSION	6-20S- 1W	2		M 80	86113 ⁰⁰	109200 ⁰⁰	23587 ⁰⁰				2	2	F	-	-

Water Resources
Received
FEB 16 2018
KS Dept Of Agriculture

CALENDAR YEAR: 17
 PIN NUMBER: 3701
 Person ID: 35117
 FIELD OFFICE: 1 1 - IRR Staff MP 02
 CO GMD: 160

Total acres irrigated.

ELDON R & ILLA J WEDEL REV TRUST
 1062 20TH AVE
 GALVA KS 67443

013988

I submit the report as the best information available. I understand that knowingly falsifying the report is a violation of state law.

Eldon Wedel 2-18-16
 SIGNATURE DATE

CIRCLE ONE: OWNER AGENT TENANT

E-MAIL ADDRESS

TELEPHONE NO. (620) 654-7492
 CIRCLE ONE: CELL WORK HOME

2017 IRRIGATION WATER USE REPORT

This is the annual Water Use Report required to be filed for all Vested or Appropriation Rights. **IMPORTANT:** Kansas Law requires this completed report to be filed by March 1. Failure to do so will subject the owner to a civil fine not to exceed \$1,000 per file number. If any point of diversion shown below is permanently inoperable, please circle it. IF YOU DID NOT USE WATER, YOU **MUST** REPORT THE REASON FOR NON-USE TO HELP PROTECT YOUR WATER RIGHT. Information on each point of diversion must be completed. Please begin by reading the attached instructions and definitions.

FILE NUMBER	LEGAL DESCRIPTION OF POINT(S) OF DIVERSION		CIN	CHM	ACRES IRR.	INCLUDE MULTIPLICATION FACTOR			UNIT	HOURS PUMPED	PUMP RATE (GPM)	CROP CODE	TYPE OF SYSTEM	TYPE OF ENERGY	WELL DATA	
	QUALIFIERS	SEC-TWP-RNG				BEGINNING WATER METER READING	ENDING WATER METER READING	METERED QUANTITY OF WATER							DEPTH TO WATER	DATE MEASURED
25478-00	221N 30W	9-19S-4W	3		A 99	677-429	769-298	091.869				2	4	E	85	1/30/18
26859-00	3800N 45W	9-19S-4W	2		A 61	434-087	490-420	056.333				4	4	E	81.10	1/30/18

Water Resources
Received

FEB 16 2018

KS Dept Of Agriculture

CALENDAR YEAR: 17
 PIN NUMBER: 3843
 Person ID: 37532
 FIELD OFFICE: 1 1 - IRR Staff MP 02
 CO GMD: 160

160

Total acres irrigated.

STEVE W & JANET L MULCH
 1465 N HIGH DR
 MCPHERSON KS 67460

013996

I submit the report as the best information available. I understand that knowingly falsifying the report is a violation of state law.

SIGNATURE: Steve Mulch DATE: 2/14/18

E-MAIL: SMulch45@aol.com

TELEPHONE NO. (620) 245-2473
 CIRCLE ONE: CELL WORK HOME

2017 IRRIGATION WATER USE REPORT

This is the annual Water Use Report required to be filed for all Vested or Appropriation Rights. **IMPORTANT:** Kansas Law requires this completed report to be filed by March 1. Failure to do so will subject the owner to a civil fine not to exceed \$1,000 per file number. If any point of diversion shown below is permanently inoperable, please circle it. IF YOU DID NOT USE WATER, YOU **MUST** REPORT THE REASON FOR NON-USE TO HELP PROTECT YOUR WATER RIGHT. Information on each point of diversion must be completed. Please begin by reading the attached instructions and definitions.

FILE NUMBER	LEGAL DESCRIPTION OF POINT(S) OF DIVERSION		CIN	CHM	ACRES IRR.	INCLUDE MULTIPLICATION FACTOR			UNIT	HOURS PUMPED	PUMP RATE (GPM)	CROP CODE	TYPE OF SYSTEM	TYPE OF ENERGY	WELL DATA	
	QUALIFIERS	SEC TWP RNG				BEGINNING WATER METER READING	ENDING WATER METER READING	METERED QUANTITY OF WATER							DEPTH TO WATER	DATE MEASURED
4536-00	454N 4814W	30-18S- 3W	7	N M	125	52927700	62113700	9186000	G	218.7	700	1	4	P	118.3	7-16
AKA: 25' S & 14' E OF PREVIOUS POINT OF DIVERSION																
41607-00	470N 4895W	19-18S- 3W	2	N M	130	19573700	22350400	2813400	G	95.6	490	5	4	P	119	8-14-08
AKA: 850'S & 935'W OF PREVIOUS WELL																
44804-00	470N 4895W	19-18S- 3W	2			Report Under 41607-00										
Water Resources Received																
FEB 16 2018																
KS Dept Of Agriculture																

CALENDAR YEAR: 2018
 PIN NUMBER: 3931
 Person ID: 40091
 FIELD OFFICE: 1
 CO GMD: 1
 IRR Stock MP: 1
 Total acres irrigated: 255

I submit the report as the best information available. I understand that knowingly falsifying the report is a violation of state law.

SIGNATURE: Leonard Miller
 CIRCLE ONE: OWNER AGENT TENANT

DATE: 5-2018

E-MAIL ADDRESS:

LEONARD & SHARYL MILLER TRUST
 LEONARD MILLER TRUSTEE
 1298 PIONEER RD
 MCPHERSON KS 67460

013999

TELEPHONE NO. (620) 241-2758
 CIRCLE ONE: CELL WORK HOME

2017 IRRIGATION WATER USE REPORT

This is the annual Water Use Report required to be filed for all Vested or Appropriation Rights. **IMPORTANT:** Kansas Law requires this completed report to be filed by March 1. Failure to do so will subject the owner to a civil fine not to exceed \$1,000 per file number. If any point of diversion shown below is permanently inoperable, please circle it. IF YOU DID NOT USE WATER, YOU **MUST** REPORT THE REASON FOR NON-USE TO HELP PROTECT YOUR WATER RIGHT. Information on each point of diversion must be completed. Please begin by reading the attached instructions and definitions.

FILE NUMBER	LEGAL DESCRIPTION OF POINT(S) OF DIVERSION		CIN	CHM	ACRES IRR.	INCLUDE MULTIPLICATION FACTOR			UNIT	HOURS PUMPED	PUMP RATE (GPM)	CROP CODE	TYPE OF SYSTEM	TYPE OF ENERGY	WELL DATA	
	QUALIFIERS	SEC TWP RNG				BEGINNING WATER METER READING	ENDING WATER METER READING	METERED QUANTITY OF WATER							DEPTH TO WATER	DATE MEASURED
6318-00	NW SW SE	31-23S- 6W	1	NM	28	43078,000	62280,000	19,202,000	G	800	400	4	1	E	33.64	12-20..

Water Resources
Received
FEB 16 2018
KS Dept Of Agriculture

CALENDAR YEAR: 17
 PIN NUMBER: 3980
 Person ID: 64332
 FIELD OFFICE: 1 1 - IRR Staff RN 02
 CO GMD: 28

28 Total acres irrigated.

RAYMOND WEAVER
 9114 W. ILLINOIS AVE
 HUTCHINSON KS 67501 8877

014040

I submit the report as the best information available. I understand that knowingly falsifying the report is a violation of state law.

Raymond L. Weaver 2-13-18
 SIGNATURE DATE

CIRCLE ONE: OWNER AGENT TENANT

E-MAIL ADDRESS

TELEPHONE NO. (620) 665-3841
 CIRCLE ONE: CELL WORK HOME

2017 IRRIGATION WATER USE REPORT

This is the annual Water Use Report required to be filed for all Vested or Appropriation Rights. **IMPORTANT:** Kansas Law requires this completed report to be filed by March 1. Failure to do so will subject the owner to a civil fine not to exceed \$1,000 per file number. If any point of diversion shown below is permanently inoperable, please circle it. IF YOU DID NOT USE WATER, YOU MUST REPORT THE REASON FOR NON-USE TO HELP PROTECT YOUR WATER RIGHT. Information on each point of diversion must be completed. Please begin by reading the attached instructions and definitions.

FILE NUMBER	LEGAL DESCRIPTION OF POINT(S) OF DIVERSION		CIN	CHM	ACRES IRR.	INCLUDE MULTIPLICATION FACTOR				UNIT	HOURS PUMPED	PUMP RATE (GPM)	CROP CODE	TYPE OF SYSTEM	TYPE OF ENERGY	WELL DATA	
	QUALIFIERS	SEC TWP RNG				BEGINNING WATER METER READING	ENDING WATER METER READING	METERED QUANTITY OF WATER	DEPTH TO WATER							DATE MEASURED	
26172-00	1330N 2000W	17-20S- 1W	1		A 35 128	179.05	213.84	34.79	A		160	2	4	E	31.5'	2/12/18	
26172-00	1310N 1800W	17-20S- 1W	2		A ↓ 93	719.90	810.94	91.04	A		300	↓	↓	N	31'	2/12/18	
33164-00	750N 4150W	11-20S- 1W	1		M 49	10,517,600	19,563,100	9,045,500	G		300	4	4	P	14'	2/12/18	
Water Resources Received																	
FEB 16 2018																	
KS Dept Of Agriculture																	

CALENDAR YEAR: 17
 PIN NUMBER: 3572
 Person ID: 65512
 FIELD OFFICE: 1 1 - IRR Staff MP 02
 CO GMD: 177

177 Total acres irrigated.

JAY BULLINGER
 957 26TH AVE
 CANTON KS 67428

014044

I submit the report as the best information available. I understand that knowingly falsifying the report is a violation of state law.

Jay Bullinger 2-13-18
 SIGNATURE DATE
 CIRCLE ONE: OWNER AGENT **TENANT**

jcbull@hometelco.net
 E-MAIL ADDRESS

TELEPHONE NO. (620) 654-6067
 CIRCLE ONE: **CELL** WORK HOME

2017 IRRIGATION WATER USE REPORT

This is the annual Water Use Report required to be filed for all Vested or Appropriation Rights. **IMPORTANT:** Kansas Law requires this completed report to be filed by March 1. Failure to do so will subject the owner to a civil fine not to exceed \$1,000 per file number. If any point of diversion shown below is permanently inoperable, please circle it. IF YOU DID NOT USE WATER, YOU **MUST** REPORT THE REASON FOR NON-USE TO HELP PROTECT YOUR WATER RIGHT. Information on each point of diversion must be completed. Please begin by reading the attached instructions and definitions.

FILE NUMBER	LEGAL DESCRIPTION OF POINT(S) OF DIVERSION		CIN	CHM	ACRES IRR.	INCLUDE MULTIPLICATION FACTOR			UNIT	HOURS PUMPED	PUMP RATE (GPM)	CROP CODE	TYPE OF SYSTEM	TYPE OF ENERGY	WELL DATA	
	QUALIFIERS	SEC TWP RNG				BEGINNING WATER METER READING	ENDING WATER METER READING	METERED QUANTITY OF WATER							DEPTH TO WATER	DATE MEASURED
15803-00	515N 5143W	14-24S- 2W	9		A 115	059,018	171,991	112.97			30 5	4	F			
	AKA: 99' E FROM PREVIOUS WELL															
24255-00	3955N 3250W	35-24S- 2W	7		A 61	209,061	275,165	76.10			30 5	4	D			
	AKA: 25' E OF PREVIOUS POINT OF DIVERSION															
32712-00	3925N 3170W	14-24S- 2W	8		A 61	740200	8249.20	84.72			30 5	4	E			
<p style="color: blue; font-size: 1.2em;">Water Resources Received</p> <p style="color: blue; font-size: 1.5em; font-weight: bold;">FEB 20 2018</p> <p style="color: blue; font-size: 1.2em;">KS Dept Of Agriculture</p>																

CALENDAR YEAR: 17
 PIN NUMBER: 2574
 Person ID: 1026
 FIELD OFFICE: 1 1 - IRR Staff HV 02
 CO GMD: HV 02

237

Total acres irrigated.

RICHARD L BECKER
 12619 SW 84TH ST
 HALSTEAD KS 67056 9304

014057

I submit the report as the best information available. I understand that knowingly falsifying the report is a violation of state law.

Richard L Becker

2-16-18

SIGNATURE: _____
 DATE: _____
 CIRCLE ONE: OWNER AGENT TENANT

E-MAIL ADDRESS

TELEPHONE NO. (316) 772 3511
 CIRCLE ONE. CELL WORK HOME

2017 IRRIGATION WATER USE REPORT

This is the annual Water Use Report required to be filed for all Vested or Appropriation Rights. **IMPORTANT:** Kansas Law requires this completed report to be filed by March 1. Failure to do so will subject the owner to a civil fine not to exceed \$1,000 per file number. If any point of diversion shown below is permanently inoperable, please circle it. IF YOU DID NOT USE WATER, YOU **MUST** REPORT THE REASON FOR NON-USE TO HELP PROTECT YOUR WATER RIGHT. Information on each point of diversion must be completed. Please begin by reading the attached instructions and definitions.

FILE NUMBER	LEGAL DESCRIPTION OF POINT(S) OF DIVERSION		CIN	CHM	ACRES IRR.	INCLUDE MULTIPLICATION FACTOR				UNITS	HOURS PUMPED	PUMP RATE (GPM)	CROP CODE	TYPE OF SYSTEM	TYPE OF ENERGY	WELL DATA	
	QUALIFIERS	SEC TWP RNG				BEGINNING WATER METER READING	ENDING WATER METER READING	METERED QUANTITY OF WATER	DEPTH TO WATER							DATE MEASURED	
12781-00	NC NE	12-20S- 4W	1	Y	A 130	406.039	505.782	99.743	A			17	4	1	ON	FILE	

Water Resources Received

FEB 20 2018

KS Dept Of Agriculture

CALENDAR YEAR: 17
 PIN NUMBER: 3700
 Person ID: 9089
 FIELD OFFICE: 1 1 - IRR Staff MP 02
 CO GMD: 130

130 Total acres irrigated.

DUANE S & ROSEMARY KASEY TRUSTS
 SCOTT UNRUH CO TRUSTEE 014103
 PO BOX 162
 GALVA KS 67443
 TELEPHONE NO. (620) 654-3181
 CIRCLE ONE: CELL WORK HOME

I submit the report as the best information available. I understand that knowingly falsifying the report is a violation of state law.
Scott Unruh Co Trustee 2-7-18
 SIGNATURE DATE
 CIRCLE ONE: OWNER AGENT TENANT

E-MAIL ADDRESS

2017 IRRIGATION WATER USE REPORT

This is the annual Water Use Report required to be filed for all Vested or Appropriation Rights. **IMPORTANT:** Kansas Law requires this completed report to be filed by March 1. Failure to do so will subject the owner to a civil fine not to exceed \$1,000 per file number. If any point of diversion shown below is permanently inoperable, please circle it. IF YOU DID NOT USE WATER, YOU **MUST** REPORT THE REASON FOR NON-USE TO HELP PROTECT YOUR WATER RIGHT. Information on each point of diversion must be completed. Please begin by reading the attached instructions and definitions.

FILE NUMBER	LEGAL DESCRIPTION OF POINT(S) OF DIVERSION		CIN	CHM	ACRES IRR.	INCLUDE MULTIPLICATION FACTOR			UNIT	HOURS PUMPED	PUMP RATE (GPM)	CROP CODE	TYPE OF SYSTEM	TYPE OF ENERGY	WELL DATA	
	QUALIFIERS	SEC TWP RNG				BEGINNING WATER METER READING	ENDING WATER METER READING	METERED QUANTITY OF WATER							DEPTH TO WATER	DATE MEASURED
36949-00	5205N 2680W	16-22S- 3W	3	N	15.8	3343.85	5500.83	2156.98	ft		26 16		5	N	37'	2-14-18
37648-00	5205N 2680W	16-22S- 3W	3	N	22	Report Under 36949-00					2	1	N			

Water Resources
Received
FEB 20 2018
KS Dept Of Agriculture

CALENDAR YEAR: 17
 PIN NUMBER: 2802
 Person ID: 14358
 FIELD OFFICE: 1 1 - IRR Staff HV 02
 CO GMD: 165

165 Total acres irrigated.

JOHN W RATZLAFF TRUST ET AL
 21431 W DUTCH AVE
 MOUNDRIDGE KS 67107 8056
014136

I submit the report as the best information available. I understand that knowingly falsifying the report is a violation of state law.

John Ratzlaff 2-16-18
 SIGNATURE DATE

CIRCLE ONE: OWNER AGENT TENANT

jw.ratzlaff@yahoo.com
 E-MAIL ADDRESS

TELEPHONE NO. (620) 664-1987
 CIRCLE ONE: CELL WORK HOME

FOR NON-USE TO HELP PROTECT YOUR WATER RIGHT. Information on each point of diversion must be completed. Please begin by reading the attached instructions and definitions.

FILE NUMBER	LEGAL DESCRIPTION OF POINT(S) OF DIVERSION		CIN	CHM	ACRES IRR.	INCLUDE MULTIPLICATION FACTOR			UNIT	HOURS PUMPED	PUMP RATE (GPM)	CROP CODE	TYPE OF SYSTEM	TYPE OF ENERGY	WELL DATA	
	QUALIFIERS	SEC TWP RNG				BEGINNING WATER METER READING	ENDING WATER METER READING	METERED QUANTITY OF WATER							DEPTH TO WATER	DATE MEASURED
20988-00	450N 80W	7-21S- 3W	2	Y	M 154	27521000 x 10000	33393000 x 10000	58,720,000 180.2 AF	G		900	2 + 4	2	E	62'3"	2-13 2018

Water Resources
Received
FEB 20 2018

KS Dept Of Agriculture

CALENDAR YEAR: 17
PIN NUMBER: 4549
Person ID: 22728
FIELD OFFICE: 1 1 - IRR Staff MP 02
CO GMD: 02

154 Total acres irrigated.

I submit the report as the best information available. I understand that knowingly falsifying the report is a violation of state law.

Signature: Clifford Koehn
DATE: 2-14-18

E-MAIL ADDRESS: cnckoehn@gmail.com

CLIFFORD & CHERYL L KOEHN FAMILY TRUST
CLIFFORD & CHERYL L KOEHN TRUSTEES
407 13TH AVE
INMAN KS 67546
TELEPHONE NO. (620) 242-2162 014203
CIRCLE ONE: CELL WORK HOME

2017 IRRIGATION WATER USE REPORT

This is the annual Water Use Report required to be filed for all Vested or Appropriation Rights. **IMPORTANT:** Kansas Law requires this completed report to be filed by March 1. Failure to do so will subject the owner to a civil fine not to exceed \$1,000 per file number. If any point of diversion shown below is permanently inoperable, please circle it. IF YOU DID NOT USE WATER, YOU **MUST** REPORT THE REASON FOR NON-USE TO HELP PROTECT YOUR WATER RIGHT. Information on each point of diversion must be completed. Please begin by reading the attached instructions and definitions.

FILE NUMBER	LEGAL DESCRIPTION OF POINT(S) OF DIVERSION		CIN	CHM	ACRES IRR.	INCLUDE MULTIPLICATION FACTOR				HOURS PUMPED	PUMP RATE (GPM)	CROP CODE	TYPE OF SYSTEM	TYPE OF ENERGY	WELL DATA	
	QUALIFIERS	SEC TWP RNG				BEGINNING WATER METER READING	ENDING WATER METER READING	METERED QUANTITY OF WATER	UNIT						DEPTH TO WATER	DATE MEASURED
28576-D2	1265N 1040W	9-22S- 3W	4	N	110.2	8235.96	9996.99	1761.03	AI			16	4	N	28'	2-13-18
40257-00	1265N 1040W	9-22S- 3W	4	N	110.2	Report Under 28576-D2						4	1	N		

Water Resources
Received
FEB 20 2018

KS Dept Of Agriculture

CALENDAR YEAR: 17
 PIN NUMBER: 2820
 Person ID: 24129
 FIELD OFFICE: 1 1 - IRR Staff HV 02
 CO GMD: 110.2

110.2 Total acres irrigated.

JOHN & PAUL RATZLAFF
 21431 W DUTCH AVE
 MOUNDRIDGE KS 67107

014223

I submit the report as the best information available. I understand that knowingly falsifying the report is a violation of state law.

John Ratzlaff 2-16-18
 SIGNATURE DATE

CIRCLE ONE: OWNER AGENT TENANT

jw.ratzlaff@yahoo.com
 E-MAIL ADDRESS

TELEPHONE NO. 620) 664-1987
 CIRCLE ONE: CELL WORK HOME

2017 IRRIGATION WATER USE REPORT

This is the annual Water Use Report required to be filed for all Vested or Appropriation Rights. **IMPORTANT:** Kansas Law requires this completed report to be filed by March 1. Failure to do so will subject the owner to a civil fine not to exceed \$1,000 per file number. If any point of diversion shown below is permanently inoperable, please circle it. IF YOU DID NOT USE WATER, YOU **MUST** REPORT THE REASON FOR NON-USE TO HELP PROTECT YOUR WATER RIGHT. Information on each point of diversion must be completed. Please begin by reading the attached instructions and definitions.

FILE NUMBER	LEGAL DESCRIPTION OF POINT(S) OF DIVERSION		CIN	CHM	ACRES IRR.	INCLUDE MULTIPLICATION FACTOR			UNIT	HOURS PUMPED	PUMP RATE (GPM)	CROP CODE	TYPE OF SYSTEM	TYPE OF ENERGY	WELL DATA	
	QUALIFIERS	SEC TWP RNG				BEGINNING WATER METER READING	ENDING WATER METER READING	METERED QUANTITY OF WATER							DEPTH TO WATER	DATE MEASURED
31599-00 AKA: GEO CTR	1080N 1415W <i>Pivot</i>	18-22S-2W	7	M	95	00027100	26097700	26,070,600	G			2/4	4	0		
31599-00 AKA: BATT 1 OF 2 WELLS	1110N 1130W	18-22S-2W	8	C												
31599-00 AKA: BATT 1 OF 2 WELLS	1050N 1700W <i>Flood</i>	18-22S-2W	9	M	18	10391200	19315800	924,600	G			Silage	1	0		
45382-00 AKA: GEO CTR	1080N 1415W	18-22S-2W	7			Report Under 31599-00										
45382-00 AKA: BATT 1 OF 2 WELLS	1110N 1130W	18-22S-2W	8			Report Under 31599-00										
45382-00 AKA: BATT 1 OF 2 WELLS	1050N 1700W	18-22S-2W	9			Report Under 31599-00										
Water Resources Received																

CALENDAR YEAR: 17
 PIN NUMBER: 2798
 Person ID: 27242
 FIELD OFFICE: 1 1 - IRR Staff HV 02
 CO GMD: 113

Total acres irrigated: 113 **FEB 20 2018**

ROBERT D & KATHRYN SCHRAG
 16234 NW 72ND ST
 MOUNDRIDGE KS 67107 8013

014243

I submit the report as the best information available. I understand that knowingly falsifying the report is a violation of state law.

KS Dept Of Agriculture

Robert D. Schrag
 SIGNATURE DATE: 2/16/18

ktschrag@mtelco.net
 E-MAIL ADDRESS

620-747-0927
 TELEPHONE NO. (), 620-345-8482
 CIRCLE ONE: CELL WORK HOME

CIRCLE ONE: OWNER AGENT TENANT

FOR NON-USE TO HELP PROTECT YOUR WATER RIGHT. Information on each point of diversion must be completed. Please begin by reading the attached instructions and definitions.

FILE NUMBER	LEGAL DESCRIPTION OF POINT(S) OF DIVERSION		CIN	CHM	ACRES IRR.	INCLUDE MULTIPLICATION FACTOR				HOURS PUMPED	PUMP RATE (GPM)	CROP CODE	TYPE OF SYSTEM	TYPE OF ENERGY	WELL DATA	
	QUALIFIERS	SEC TWP RNG				BEGINNING WATER METER READING	ENDING WATER METER READING	METERED QUANTITY OF WATER	UNIT						DEPTH TO WATER	DATE MEASURED
32850-00	2000N 1300W	19-21S- 3W	3		NA 5	235	6616	12,650	185.1 AF	A 2	1000 5	2/4	2/4	N-D	44	2/14/18

Water Resources
Received

FEB 20 2018

KS Dept Of Agriculture

CALENDAR YEAR 17
 PIN NUMBER 4567
 Person ID 29372
 FIELD OFFICE 1 1 - IRR Staff MP 02
 CO GMD

_____ Total acres irrigated.

I submit the report as the best information available. I understand that knowingly falsifying the report is a violation of state law.

Loren D Post
 SIGNATURE DATE 2-15-18

CIRCLE ONE: OWNER AGENT TENANT

denisemoffitt@hotmail.com
 E-MAIL ADDRESS

LOREN D POSTIER
 209 12TH AVE
 INMAN KS 67546

TELEPHONE NO. (620) 200-5198
 CIRCLE ONE: CELL WORK HOME

014252

2017 IRRIGATION WATER USE REPORT

Use Report required to be filed for all Vested or Appropriation Rights. **IMPORTANT:** Kansas Law requires this completed report to be filed by March 1. Failure to do so will subject the user to a fine of up to \$1,000 per file number. If any point of diversion shown below is permanently inoperable, please circle it. **IF YOU DID NOT USE WATER, YOU MUST REPORT THE REASON.** **HELP PROTECT YOUR WATER RIGHTS.** Information on each point of diversion must be completed. Please begin by reading the attached instructions and definitions.

FILE NUMBER	LEGAL DESCRIPTION OF POINT(S) OF DIVERSION				ACRES IRR.	INCLUDE MULTIPLICATION FACTOR				UNIT	HOURS PUMPED	PUMP RATE (GPM)	CROP CODE	TYPE OF SYSTEM	TYPE OF ENERGY	WELL DATA	
	QUALIFIERS	SEC TWP RNG	CIN	CHM		BEGINNING WATER METER READING	ENDING WATER METER READING	METERED QUANTITY OF WATER	DEPTH TO WATER							DATE MEASURED	
37938-00 AKA: GROUNDWATER PIT	4523N 2057W	6-24S- 3W	1	N A	18.5	44,264,300	44,264,300	0	G	0	0	4	I	D			
<p>* Adequate moisture - no irrigation water used in 2017. MTK</p> <p style="color: blue;">Water Resources Received FEB 20 2018 KS Dept Of Agriculture</p>																	

CALENDAR YEAR: 17
 PIN NUMBER: 1323
 Person ID: 36330
 FIELD OFFICE: 1 1 - IRR Staff HV 02
 CO GMD: 18.5

18.5 Total acres irrigated.

I submit the report as the best information available. I understand that knowingly falsifying the report is a violation of state law.

Mitchell Kaufman 2/16/2018
 SIGNATURE DATE

CIRCLE ONE: OWNER AGENT TENANT

mirokaufman@gmail.com

E-MAIL ADDRESS

MITCHELL T KAUFMAN
 6345 ROE AVE
 PRAIRIE VILLAGE KS 66208 1563

014293

TELEPHONE NO. (316) 810-7654
 CIRCLE ONE: CELL WORK HOME

2017 IRRIGATION WATER USE REPORT

This is the annual Water Use Report required to be filed for all Vested or Appropriation Rights. **IMPORTANT:** Kansas Law requires this completed report to be filed by March 1. Failure to do so will subject the owner to a civil fine not to exceed \$1,000 per file number. If any point of diversion shown below is permanently inoperable, please circle it. IF YOU DID NOT USE WATER, YOU **MUST** REPORT THE REASON FOR NON-USE TO HELP PROTECT YOUR WATER RIGHT. Information on each point of diversion must be completed. Please begin by reading the attached instructions and definitions.

FILE NUMBER	LEGAL DESCRIPTION OF POINT(S) OF DIVERSION		CIN	CHM	ACRES IRR.	INCLUDE MULTIPLICATION FACTOR			UNIT	HOURS PUMPED	PUMP RATE (GPM)	CROP CODE	TYPE OF SYSTEM	TYPE OF ENERGY	WELL DATA	
	QUALIFIERS	SEC TWP R/WG				BEGINNING WATER METER READING	ENDING WATER METER READING	METERED QUANTITY OF WATER							DEPTH TO WATER	DATE MEASURED
34318-00 AKA: LOT 2	4290N 495W	6-24S-4W	1	N A	27	8438	11982.1	1.11388 x .0001 <u>5.2995</u>	A	?	250	4	4	D	11ft	7-4-17
						6682.6	11982.1	<u>5.2995</u>		↑	Hour meter not working					

Water Resources
Received
FEB 20 2018
KS Dept Of Agriculture

CALENDAR YEAR: 17
 PIN NUMBER: 4015
 Person ID: 39423
 FIELD OFFICE: 1 1 - IRR Staff RN 02
 CO GMD: 27

27 Total acres irrigated.

VERNON G & CYNTHIA L BOGNER
 5017 S WILLISON RD
 HUTCHINSON KS 67501

014327

I submit the report as the best information available. I understand that knowingly falsifying the report is a violation of state law.

Vernon G Bogner Jr
 SIGNATURE: _____ DATE: 2-16-18

CIRCLE ONE: OWNER AGENT TENANT

E-MAIL ADDRESS

TELEPHONE NO. (620) 727-4873
 CIRCLE ONE: CELL WORK HOME

2017 IRRIGATION WATER USE REPORT

This is the annual Water Use Report required to be filed for all Vested or Appropriation Rights. **IMPORTANT:** Kansas Law requires this completed report to be filed by March 1. Failure to do so will subject the owner to a civil fine not to exceed \$1,000 per file number. If any point of diversion shown below is permanently inoperable, please circle it. IF YOU DID NOT USE WATER, YOU **MUST** REPORT THE REASON FOR NON-USE TO HELP PROTECT YOUR WATER RIGHT. Information on each point of diversion must be completed. Please begin by reading the attached instructions and definitions.

FILE NUMBER	LEGAL DESCRIPTION OF POINT(S) OF DIVERSION		CIN	CHM	ACRES IRR.	INCLUDE MULTIPLICATION FACTOR				HOURS PUMPED	PUMP RATE (GPM)	CROP CODE	TYPE OF SYSTEM	TYPE OF ENERGY	WELL DATA	
	QUALIFIERS	SEC TWP RNG				BEGINNING WATER METER READING	ENDING WATER METER READING	METERED QUANTITY OF WATER	UNIT						DEPTH TO WATER	DATE MEASURED
10806-00 AKA: 20' E OF PREVIOUS WELL	5148N 2625W	2-26S- 1W	6		A 104	332.316	479.429	147.113	A			16	6	D		
16177-00	3236N 2674W	2-26S- 1W	8		A 95	592.763	683.183	90.42	A			16	6	D		
16178-00	3236N 2674W	2-26S- 1W	8			Report Under	16177-00									
28895-00 AKA: 20' E OF PREVIOUS WELL	5148N 2625W	2-26S- 1W	6			Report Under	10806-00									
						Water Resources Received										
						FEB 20 2018										
						KS Dept Of Agriculture										

CALENDAR YEAR: 17
 PIN NUMBER: 1890
 Person ID: 52365
 FIELD OFFICE: 1 1 - IRR Staff SG 02
 CO GMD:

199 Total acres irrigated.

JANICE L FANTER
 90 LAKESHORE DR
 MARION KS 66861

014365

I submit the report as the best information available. I understand that knowingly falsifying the report is a violation of state law.

Ronald L Stanley
 SIGNATURE
 DATE: 2-11-18

TELEPHONE NO. (316) 641-1886
 CIRCLE ONE: CELL WORK HOME

E-MAIL ADDRESS

CIRCLE ONE: OWNER AGENT TENANT

2017 IRRIGATION WATER USE REPORT

This is the annual Water Use Report required to be filed for all Vested or Appropriation Rights. **IMPORTANT:** Kansas Law requires this completed report to be filed by March 1. Failure to do so will subject the owner to a civil fine not to exceed \$1,000 per file number. If any point of diversion shown below is permanently inoperable, please circle it. IF YOU DID NOT USE WATER, YOU **MUST** REPORT THE REASON FOR NON-USE TO HELP PROTECT YOUR WATER RIGHT. Information on each point of diversion must be completed. Please begin by reading the attached instructions and definitions.

FILE NUMBER	LEGAL DESCRIPTION OF POINT(S) OF DIVERSION		CIN	CHM	ACRES IRR.	INCLUDE MULTIPLICATION FACTOR			UNIT	HOURS PUMPED	PUMP RATE (GPM)	CROP CODE	TYPE OF SYSTEM	TYPE OF ENERGY	WELL DATA	
	QUALIFIERS	SEC TWP RNG				BEGINNING WATER METER READING	ENDING WATER METER READING	METERED QUANTITY OF WATER							DEPTH TO WATER	DATE MEASURED
43566-00	1325N 157W	7-24S-6W	4	N	M 36	496938	633880	136942	G	1354	190	1	4	E	26'	2-14-18
AKA: 4' N & 7' E OF PREVIOUS POINT OF DIVERSION																

Water Resources
Received
FEB 20 2018
KS Dept Of Agriculture

CALENDAR YEAR: 17
 PIN NUMBER: 3990
 Person ID: 52962
 FIELD OFFICE: 1 1 - IRR Staff RN 02
 CO GMD: _____

36 Total acres irrigated.

HARLEY S & SUSIE BEACHY
 8809 S WHITESIDE RD
 HUTCHINSON KS 67501
014372

I submit the report as the best information available. I understand that knowingly falsifying the report is a violation of state law.

Harley S Beachy 2-14-2018
 SIGNATURE DATE

CIRCLE ONE: OWNER AGENT TENANT

E-MAIL ADDRESS

TELEPHONE NO. (620) 662-2636
 CIRCLE ONE: CELL WORK HOME

2017 IRRIGATION WATER USE REPORT

This is the annual Water Use Report required to be filed for all Vested or Appropriation Rights. **IMPORTANT:** Kansas Law requires this completed report to be filed by March 1. Failure to do so will subject the owner to a civil fine not to exceed \$1,000 per file number. If any point of diversion shown below is permanently inoperable, please circle it. IF YOU DID NOT USE WATER, YOU **MUST** REPORT THE REASON FOR NON-USE TO HELP PROTECT YOUR WATER RIGHT. Information on each point of diversion must be completed. Please begin by reading the attached instructions and definitions.

FILE NUMBER	LEGAL DESCRIPTION OF POINT(S) OF DIVERSION		CIN	CHM	ACRES IRR.	INCLUDE MULTIPLICATION FACTOR			UNIT	HOURS PUMPED	PUMP RATE (GPM)	CROP CODE	TYPE OF SYSTEM	TYPE OF ENERGY	WELL DATA	
	QUALIFIERS	SEC TWP RNG				BEGINNING WATER METER READING	ENDING WATER METER READING	METERED QUANTITY OF WATER							DEPTH TO WATER	DATE MEASURED
44474-00 AKA: WELL #1	92N 4156W	6-27S- 1W	73		M 7	26,828,400	28,597,000	1,768,600		70		16	S	I		
44475-00 AKA: WELL #2	1097N 4421W	6-27S- 1W	74		7	26,340,600	27,979,700	1,639,100		70		16	S	I		
44476-00	460N 2963W	6-27S- 1W	75		2	16,810,800	17,227,800	417,000		70		16	S	I		
44477-00 AKA: WELL #4	1847N 3394W	6-27S- 1W	76		10	4,445,400	6,825,200	2,379,800		70		16	S	I		
44478-00	3155N 3541W	6-27S- 1W	77		6	24,005,300	25,480,700	1,475,400		70		16	S	I		
							Water Resources Received FEB 20 2018									
							KS Dept Of Agriculture									

CALENDAR YEAR: 17
 PIN NUMBER: 3266
 Person ID: 55399
 FIELD OFFICE: 1 1 - IRR Staff SG 02
 CO GMD: 31.8

I submit the report as the best information available. I understand that knowingly falsifying the report is a violation of state law.

SIGNATURE: [Signature]
 CIRCLE ONE: OWNER AGENT TENANT

DATE: 2-16-18

E-MAIL ADDRESS: froyse@cox.net

ABERDEEN HOMEOWNERS ASSOCIATION
 2340 N PARKRIDGE ST
 WICHITA KS 67205 2005
014393

TELEPHONE NO. (316) 761-4668
 CIRCLE ONE: CELL WORK HOME

2017 IRRIGATION WATER USE REPORT

This is the annual Water Use Report required to be filed for all Vested or Appropriation Rights. **IMPORTANT:** Kansas Law requires this completed report to be filed by March 1. Failure to do so will subject the owner to a civil fine not to exceed \$1,000 per file number. If any point of diversion shown below is permanently inoperable, please circle it. IF YOU DID NOT USE WATER, YOU **MUST** REPORT THE REASON FOR NON-USE TO HELP PROTECT YOUR WATER RIGHT. Information on each point of diversion must be completed. Please begin by reading the attached instructions and definitions.

FILE NUMBER	LEGAL DESCRIPTION OF POINT(S) OF DIVERSION		CIN	CHM	ACRES IRR.	INCLUDE MULTIPLICATION FACTOR			UNIT	HOURS PUMPED	PUMP RATE (GPM)	CROP CODE	TYPE OF SYSTEM	TYPE OF ENERGY	WELL DATA	
	QUALIFIERS	SEC. TWP RNG				BEGINNING WATER METER READING	ENDING WATER METER READING	METERED QUANTITY OF WATER							DEPTH TO WATER	DATE MEASURED
5833-00	3945N 1387W	19-23S- TW	1	NA	A 64	72.701	104.642	31.941	1	207	650	4	4	D	38'	10-31-17

Water Resources
Received

FEB 20 2018

KS Dept Of Agriculture

CALENDAR YEAR: 17
 PIN NUMBER: 2560
 Person ID: 56638
 FIELD OFFICE: 1 1 - IRR Staff HV 02
 CO GMD: _____

64 Total acres irrigated.

ROBERT M & JOYCE M DUBOIS
 8723 W 1ST ST
 HALSTEAD KS 67056 9013
014403

I submit the report as the best information available. I understand that knowingly falsifying the report is a violation of state law.

Robert M Dubois 2-16-18
 SIGNATURE DATE
 CIRCLE ONE: OWNER AGENT **TENANT**

E-MAIL ADDRESS

TELEPHONE NO. (316) 772-2852
 CIRCLE ONE: CELL WORK **HOME**

2017 IRRIGATION WATER USE REPORT

This is the annual Water Use Report required to be filed by all holders of Appropriation Rights. **IMPORTANT: Kansas Law** requires this completed report to be filed by March 1. Failure to do so will subject the owner to a civil fine not to exceed \$1,000 per file number. If any point of diversion shown below is permanently inoperable, please circle it. IF YOU DID NOT USE WATER, YOU **MUST** REPORT THE REASON FOR NON-USE TO HELP PROTECT YOUR WATER RIGHT. Information on each point of diversion must be completed. Please begin by reading the attached instructions and definitions.

FILE NUMBER	LEGAL DESCRIPTION OF POINT(S) OF DIVERSION				ACRES IRR.	INCLUDE MULTIPLICATION FACTOR				UNIT	HOURS PUMPED	PUMP RATE (GPM)	CROP CODE	TYPE OF SYSTEM	TYPE OF ENERGY	WELL DATA	
	QUALIFIERS	SEC TWP RNG	CIN	CHM		BEGINNING WATER METER READING	ENDING WATER METER READING	METERED QUANTITY OF WATER	DEPTH TO WATER							DATE MEASURED	
45595-00	1349N 4215W	20-22S- 2W	4	N A	129.1	483.954	623.457	139.503	A	1116	750	4	4	E	31'-11"	1-30-2018	

Water Resources
Received
FEB 20 2018
KS Dept Of Agriculture

CALENDAR YEAR: 17
 PIN NUMBER: 2333
 Person ID: 57275
 FIELD OFFICE: 1-1-IRR Staff HV 02
 CO GMD: 129.1
 Total acres irrigated.

DWIGHT LOHRENZ
 15014 NW 60TH ST
 BURRTON KS 67020 9093
014418

I submit the report as the best information available. I understand that knowingly falsifying the report is a violation of state law.

Signature: *[Handwritten Signature]*
 DATE: 2-12-18
 E-MAIL ADDRESS: ddlohre@mtelco.net

TELEPHONE NO. (620) 747-0854
 CIRCLE ONE: CELL WORK HOME

2017 IRRIGATION WATER USE REPORT

This is the annual Water Use Report required to be filed for all Vested or Appropriation Rights. **IMPORTANT:** Kansas Law requires this completed report to be filed by March 1. Failure to do so will subject the owner to a civil fine not to exceed \$1,000 per file number. If any point of diversion shown below is permanently inoperable, please circle it. IF YOU DID NOT USE WATER, YOU **MUST** REPORT THE REASON FOR NON-USE TO HELP PROTECT YOUR WATER RIGHT. Information on each point of diversion must be completed. Please begin by reading the attached instructions and definitions.

FILE NUMBER	LEGAL DESCRIPTION OF POINT(S) OF DIVERSION		CIN	CHM	ACRES IRR.	INCLUDE MULTIPLICATION FACTOR				HOURS PUMPED	PUMP RATE (GPM)	CROP CODE	TYPE OF SYSTEM	TYPE OF ENERGY	WELL DATA	
	QUALIFIERS	SEC TWP R10				BEGINNING WATER METER READING	ENDING WATER METER READING	METERED QUANTITY OF WATER	UNIT						DEPTH TO WATER	DATE MEASURED
G 31222-00	5260N 3995W	29-22S- 2W	2	N M	38	64171 ⁰⁰⁰	74200 ⁰⁰⁰	10029 ⁰⁰⁰ X1000	G	558	200	4	2	E	23.45	1-9-2018
47211-00	3960N 2320W AKA: GEO CTR; STRUCTURE PERMIT #CHV-0073 (PIVOT STREAM CROSSING)	20-22S- 2W	5	Y A	112	799.576	920.335	100.459	A	978	650	2	4	D	41'-2"	1-30-2018
47211-00	3960N 2620W AKA: BATT 1 OF 3 WELLS; STRUCTURE PERMIT #CHV-0073 (PIVOT STREAM CROSSING)	20-22S- 2W	6	C												
47211-00	3960N 2320W AKA: BATT 1 OF 3 WELLS; STRUCTURE PERMIT #CHV-0073 (PIVOT STREAM CROSSING)	20-22S- 2W	7	C												
47211-00	3960N 2020W AKA: BATT 1 OF 3 WELLS; STRUCTURE PERMIT #CHV-0073 (PIVOT STREAM CROSSING)	20-22S- 2W	8	C												
Water Resources Received FEB 20 2018 KS Dept Of Agriculture																

CALENDAR YEAR: 17
 PIN NUMBER: 2355
 Person ID: 57292
 FIELD OFFICE: 1 1 - IRR Staff HV 02
 CO GMD: 150

Total acres irrigated.

PHILIP LOHRENZ
 5321 N GOLDEN PRAIRIE RD
 BURRTON KS 67020
014419

TELEPHONE NO. (620) 345-8904
 CIRCLE ONE: CELL WORK HOME

I submit the report as the best information available. I understand that knowingly falsifying the report is a violation of state law.
 Signature: *[Signature]*
 DATE: 2-12-18

littleark1962@gmail.com
 E-MAIL ADDRESS

2017 IRRIGATION WATER USE REPORT

This is the annual Water Use Report required to be filed for all Vested or Appropriation Rights. **IMPORTANT:** Kansas Law requires this completed report to be filed by March 1. Failure to do so will subject the owner to a civil fine not to exceed \$1,000 per file number. If any point of diversion shown below is permanently inoperable, please circle it. IF YOU DID NOT USE WATER, YOU **MUST** REPORT THE REASON FOR NON-USE TO HELP PROTECT YOUR WATER RIGHT. Information on each point of diversion must be completed. Please begin by reading the attached instructions and definitions.

FILE NUMBER	LEGAL DESCRIPTION OF POINT(S) OF DIVERSION		CIN	CHM	ACRES IRR.	INCLUDE MULTIPLICATION FACTOR			UNIT	HOURS PUMPED	PUMP RATE (GPM)	CROP CODE	TYPE OF SYSTEM	TYPE OF ENERGY	WELL DATA	
	QUALIFIERS	SEC TWP RNG				BEGINNING WATER METER READING	ENDING WATER METER READING	METERED QUANTITY OF WATER							DEPTH TO WATER	DATE MEASURED
7596-00 <i>Three feet</i>	NC S2 NW	27-25S- 1W	1		A 109	149.266	282.367	133.101	A			2/4	6	D		
SW 29208-00 <i>Diversion Bank</i>	2669N 2606W AKA: WELL #4; STRUCTURE PERMIT #CSG-0288	15-25S- 2W	5		A 127	624.851	638.435	13.584	A			1	1	P		
29208-00 <i>North Center</i>	5186N 1307W AKA: 20'E OF PREVIOUS POINT OF DIVERSION; STRUCTURE PERMIT #CSG-0288; WELL #1	15-25S- 2W	10!		A 125	0	141.170	141.170	A			2/4	4	E	Meter repaired Set to 0	
29487-00 <i>Three N.</i>	4605N 5220W	27-25S- 1W	4		A 24	162.216	170.203	7.987	A			4	1	E		

Water Resources
Received

FEB 20 2018

KS Dept Of Agriculture

CALENDAR YEAR: 17
 PIN NUMBER: 3182
 Person ID: 57507
 FIELD OFFICE: 1 1 - IRR Staff SG 02
 CO GMD: 270

Total acres irrigated.

ROBERT M & DENA K DARTER
 6525 W 93RD ST N
 VALLEY CENTER KS 67147

014423

I submit the report as the best information available. I understand that knowingly falsifying the report is a violation of state law.

Robert M Darter 2-12-2018

SIGNATURE DATE
 CIRCLE ONE: OWNER AGENT TENANT

rmdarter@gmail.com
 E-MAIL ADDRESS

TELEPHONE NO. (316) 304-5504
 CIRCLE ONE: CELL WORK HOME

2017 IRRIGATION WATER USE REPORT

This is the annual Water Use Report required to be filed for all Vested or Appropriation Rights. **IMPORTANT:** Kansas Law requires this completed report to be filed by March 1. Failure to do so will subject the owner to a civil fine not to exceed \$1,000 per file number. If any point of diversion shown below is permanently inoperable, please circle it. IF YOU DID NOT USE WATER, YOU **MUST** REPORT THE REASON FOR NON-USE TO HELP PROTECT YOUR WATER RIGHT. Information on each point of diversion must be completed. Please begin by reading the attached instructions and definitions.

FILE NUMBER	LEGAL DESCRIPTION OF POINT(S) OF DIVERSION		CIN	CHM	ACRES IRR.	INCLUDE MULTIPLICATION FACTOR				UNIT	HOURS PUMPED	PUMP RATE (GPM)	CROP CODE	TYPE OF SYSTEM	TYPE OF ENERGY	WELL DATA	
	QUALIFIERS	SEC TWP RNG				BEGINNING WATER METER READING	ENDING WATER METER READING	METERED QUANTITY OF WATER	DEPTH TO WATER							DATE MEASURED	
6092-00	1370N 3960W	24-24S- 3W	2	Y	A	120	174	287	113	A		585	4	N		15'	1-19-16
19566-00	4050N 3750W	34-29S- 1E	1	Y	A	139	186	288	102	A		665	4	D		8'	1-18-16
32677-00	1370N 3960W	24-24S- 3W	2				Report Under 6092-00										
<div style="display: flex; justify-content: center; align-items: center;"> <div style="text-align: center; margin-right: 20px;"> <p>Water Resources Received</p> <p>FEB 20 2018</p> <p>KS Dept Of Agriculture</p> </div> </div>																	

CALENDAR YEAR: 17
 PIN NUMBER: 2389
 Person ID: 58742
 FIELD OFFICE: 1 1 - IRR Staff HV 02
 CO GMD:

~~253~~
~~255~~ Total acres irrigated.

MARK J & KRISTIN K BERGKAMP
 8431 W 47TH ST S
 CLEARWATER KS 67026

014435

I submit the report as the best information available. I understand that knowingly falsifying the report is a violation of state law.

Mark Bergkamp
 SIGNATURE DATE: 2-16-16

CIRCLE ONE: OWNER AGENT TENANT

E-MAIL ADDRESS

TELEPHONE NO. (316) 393-0445
 CIRCLE ONE: CELL WORK HOME

2017 IRRIGATION WATER USE REPORT

This is the annual Water Use Report required to be filed for all Vested or Appropriation Rights. **IMPORTANT:** Kansas Law requires this completed report to be filed by March 1. Failure to do so will subject the owner to a civil fine not to exceed \$1,000 per file number. If any point of diversion shown below is permanently inoperable, please circle it. IF YOU DID NOT USE WATER, YOU **MUST** REPORT THE REASON FOR NON-USE TO HELP PROTECT YOUR WATER RIGHT. Information on each point of diversion must be completed. Please begin by reading the attached instructions and definitions.

FILE NUMBER	LEGAL DESCRIPTION OF POINT(S) OF DIVERSION		CIN	CHM	ACRES IRR.	INCLUDE MULTIPLICATION FACTOR			UNIT	HOURS PUMPED	PUMP RATE (GPM)	CROP CODE	TYPE OF SYSTEM	TYPE OF ENERGY	WELL DATA	
	QUALIFIERS	SEC TWP RNG				BEGINNING WATER METER READING	ENDING WATER METER READING	METERED QUANTITY OF WATER							DEPTH TO WATER	DATE MEASURED
21182-00	1360N 1320W	12-27S-18W	1	Y I	160	1844	4101.75	2257.75			4	4	D		COSS	
25708-00	1310N 70W	13-27S-18W	1	Y G	152					1228	600	16	4	N	MIKE	
40453-00	1325N 570W	4-25S-8W	2	Y A	160	906.335	999.502	93.167			77	4	E		JUSTIN	

Water Resources
Received
FEB 20 2018
KS Dept Of Agriculture

CALENDAR YEAR: 17
 PIN NUMBER: 2934
 Person ID: 58909
 FIELD OFFICE: 1 1 - IRR Staff RN 02
 CO GMD: 472

472 Total acres irrigated.

GERALD K BUSENITZ TRUST
 GERALD & MARGIE BUSENITZ
 5095 S WOODLAWN RD
 NEWTON KS 67114

014437

TELEPHONE NO. (316) 283-6916
 CIRCLE ONE: CELL WORK HOME

I submit the report as the best information available. I understand that knowingly falsifying the report is a violation of state law.

Gerald Busenitz 1-15-18
 SIGNATURE DATE

CIRCLE ONE: OWNER AGENT TENANT

E-MAIL ADDRESS

2017 IRRIGATION WATER USE REPORT

This is the annual Water Use Report required to be filed for all Vested or Appropriation Rights. **IMPORTANT:** Kansas Law requires this completed report to be filed by March 1. Failure to do so will subject the owner to a civil fine not to exceed \$1,000 per file number. If any point of diversion shown below is permanently inoperable, please circle it. IF YOU DID NOT USE WATER, YOU **MUST** REPORT THE REASON FOR NON-USE TO HELP PROTECT YOUR WATER RIGHT. Information on each point of diversion must be completed. Please begin by reading the attached instructions and definitions.

FILE NUMBER	LEGAL DESCRIPTION OF POINT(S) OF DIVERSION		CIN	CHM	ACRES IRR.	INCLUDE MULTIPLICATION FACTOR			UNIT	HOURS PUMPED	PUMP RATE (GPM)	CROP CODE	TYPE OF SYSTEM	TYPE OF ENERGY	WELL DATA	
	QUALIFIERS	SEC TWP RNG				BEGINNING WATER METER READING	ENDING WATER METER READING	METERED QUANTITY OF WATER							DEPTH TO WATER	DATE MEASURED
32847-00	1300N 3300W	4-24S- 2W.	1	Y	A 1/20	841.418	960.358	118.94	A	947	875	24	4	E	32' 7"	02/08/2018

Water Resources
Received
FEB 20 2018
KS Dept Of Agriculture

CALENDAR YEAR: 17
 PIN NUMBER: 3145
 Person ID: 60844
 FIELD OFFICE: 1 1 - IRR Staff HV 02
 CO GMD: 120

120 Total acres irrigated.

I submit the report as the best information available. I understand that knowingly falsifying the report is a violation of state law.

SIGNATURE: Stanley W Dirks DATE: 02-15-2018
 CIRCLE ONE: OWNER AGENT TENANT

E-MAIL ADDRESS: stan@dirksfarms.net

014467

PARTNER FARMS LLC
 STANLEY W DIRKS
 15523 SW 84TH ST
 SEDGWICK KS 67135
 TELEPHONE NO. (316) 830 2552
 CIRCLE ONE: CELL WORK HOME

2017 IRRIGATION WATER USE REPORT

This is the annual Water Use Report required to be filed for all Vested or Appropriation Rights. **IMPORTANT:** Kansas Law requires this completed report to be filed by March 1. Failure to do so will subject the owner to a civil fine not to exceed \$1,000 per file number. If any point of diversion shown below is permanently inoperable, please circle it. IF YOU DID NOT USE WATER, YOU **MUST** REPORT THE REASON FOR NON-USE TO HELP PROTECT YOUR WATER RIGHT. Information on each point of diversion must be completed. Please begin by reading the attached instructions and definitions.

FILE NUMBER	LEGAL DESCRIPTION OF POINT(S) OF DIVERSION		CIN	CHM	ACRES IRR.	INCLUDE MULTIPLICATION FACTOR				HOURS PUMPED	PUMP RATE (GPM)	CROP CODE	TYPE OF SYSTEM	TYPE OF ENERGY	WELL DATA	
	QUALIFIERS	SEC TWP RNG				BEGINNING WATER METER READING	ENDING WATER METER READING	METERED QUANTITY OF WATER	UNIT						DEPTH TO WATER	DATE MEASURED
47110-00	2100N 5230W	3-24S- 1W	1		A 154	690.960	767.850	76.890	A			16	6	0		

Water Resources
Received
FEB 20 2018
KS Dept Of Agriculture

CALENDAR YEAR: 17
 PIN NUMBER: 2937
 Person ID: 61528
 FIELD OFFICE: 1 1 - IRR Staff HV 02
 CO GMD: 02

154 Total acres irrigated.

MARGIE K BUSENITZ
 5095 S WOODLAWN RD
 NEWTON KS 67114

014472

I submit the report as the best information available. I understand that knowingly falsifying the report is a violation of state law.

Margie Busenitz 2-5-18
 SIGNATURE DATE

CIRCLE ONE: OWNER AGENT TENANT

E-MAIL ADDRESS

TELEPHONE NO. (316) 283-6916
 CIRCLE ONE: CELL WORK HOME

2017 IRRIGATION WATER USE REPORT

This is the annual Water Use Report required to be filed for all Vested or Appropriation Rights. **IMPORTANT:** Kansas Law requires this completed report to be filed by March 1. Failure to do so will subject the owner to a civil fine not to exceed \$1,000 per file number. If any point of diversion shown below is permanently inoperable, please circle it. IF YOU DID NOT USE WATER, YOU MUST REPORT THE REASON FOR NON-USE TO HELP PROTECT YOUR WATER RIGHT. Information on each point of diversion must be completed. Please begin by reading the attached instructions and definitions.

FILE NUMBER	LEGAL DESCRIPTION OF POINT(S) OF DIVERSION		CIN	CHM	ACRES IRR.	INCLUDE MULTIPLICATION FACTOR			UNIT	HOURS PUMPED	PUMP RATE (GPM)	CROP CODE	TYPE OF SYSTEM	TYPE OF ENERGY	WELL DATA		
	QUALIFIERS	SEC TWP RNG				BEGINNING WATER METER READING	ENDING WATER METER READING	METERED QUANTITY OF WATER							DEPTH TO WATER	DATE MEASURED	
21226-00	3975N 1285W	36-23S- 3W	2	N	A	70	232.71	333.071	100.361	A	840	695	24	1	E	23'5"	2/8/2018
26087-00	3937N 3949W	29-24S- 2W	1	Y	A	130	205.726	337.517	131.791	A	968	875	24	4	D	23'8"	2/8/2018
32889-00	3975N 1285W	36-23S- 3W	2				Report Under 21226-00					46					
32890-00	3937N 3949W	29-24S- 2W	1				Report Under 26087-00										
Water Resources Received FEB 20 2018 KS Dept Of Agriculture																	

CALENDAR YEAR: 17
 PIN NUMBER: 3150
 Person ID: 62316
 FIELD OFFICE: 1 1 - IRR Staff HV 02
 CO GMD: 200

200 Total acres irrigated.

STANLEY DIRKS
 15523 SW 84TH ST
 SEDGWICK KS 67135
014484

I submit the report as the best information available. I understand that knowingly falsifying the report is a violation of state law.

SIGNATURE: Stanley Dirks
 DATE: 02-15-2018
 CIRCLE ONE: OWNER AGENT TENANT

E-MAIL ADDRESS: Stan@dirksfarms.net

TELEPHONE NO. (316) 830 2552
 CIRCLE ONE: CELL WORK HOME

2017 IRRIGATION WATER USE REPORT

This is the annual Water Use Report required to be filed for all Vested or Appropriation Rights. **IMPORTANT:** Kansas Law requires this completed report to be filed by March 1. Failure to do so will subject the owner to a civil fine not to exceed \$1,000 per file number. If any point of diversion shown below is permanently inoperable, please circle it. IF YOU DID NOT USE WATER, YOU MUST REPORT THE REASON FOR NON-USE TO HELP PROTECT YOUR WATER RIGHT. Information on each point of diversion must be completed. Please begin by reading the attached instructions and definitions.

FILE NUMBER	LEGAL DESCRIPTION OF POINT(S) OF DIVERSION		CIN	CHM	ACRES IRR.	INCLUDE MULTIPLICATION FACTOR			UNIT	HOURS PUMPED	PUMP RATE (GPM)	CROP CODE	TYPE OF SYSTEM	TYPE OF ENERGY	WELL DATA	
	QUALIFIERS	SEC TWP RNG				BEGINNING WATER METER READING	ENDING WATER METER READING	METERED QUANTITY OF WATER							DEPTH TO WATER	DATE MEASURED
12533-00 AKA:	1310N 5240W 10' S OF PREVIOUS POINT OF DIVERSION	30-24S- 1W	9	Y A	160	398.648	536.338	137.690	A			4	6	N		
12533-00 AKA:	1363N 82W 20' N & 18' E OF PREVIOUS POINT OF DIVERSION	30-24S- 1W	12	N A	95	260.608	395.804	135.196	A			16	1	N		
18453-00 AKA:	4000N 1345W 25' S & 105' W OF PREVIOUS POINT OF DIVERSION	30-24S- 1W	11	Y A	132	174.799	258.363	83.564	A			4	4	N		
18453-00 AKA:	3961N 3922W 17'N AND 7'W OF PREVIOUS POINT OF DIVERSION	30-24S- 1W	14	Y A	120	980.234	92.020	111.786	A			2	4	N		
25273-00	1340N 1325W	29-24S- 1W	2	Y A	120	451.473	584.167	132.694	A			2	4	N		
25980-00 AKA:	3920N 2597W 560' SW ORIG WEL	25-24S- 3W	6	Y M	75	70537100.00	90350000.00	19812900.000	G			2	4	N		
28029-00	2600N 5240W	16-25S- 1W	4	Y A	80	0	106.382	106.382	A			2	6	E		
28031-00	1360N 4400W	28-25S- 1W	2	Y A	107	724.742	845.481	120.739	A			4	6	E		

CALENDAR YEAR: 17
 PIN NUMBER: 2936
 Person ID: 62775
 FIELD OFFICE: 1 1 - IRR Staff
 CO GMD: SG 02

899 Total acres irrigated.

KURR LAND LLC
 DARYL WEDEL MANAGER
 301 N MAIN ST STE 110
 NEWTON KS 67114

014486

I submit the report as the best information available. I understand that knowingly falsifying the report is a violation of state law.

Daryl Wedel
 SIGNATURE: _____ DATE: 2/15/18
 CIRCLE ONE: OWNER AGENT TENANT

deryl@kmcocpa.com
 E-MAIL ADDRESS

TELEPHONE NO. (316) 283-5366
 CIRCLE ONE: CELL WORK HOME

Water Resources Received
 FEB 20 2018
 KS Dept of Agriculture

2017 IRRIGATION WATER USE REPORT

This is the annual Water Use Report required to be filed for all Vested or Appropriation Rights. **IMPORTANT:** Kansas Law requires this completed report to be filed by March 1. Failure to do so will subject the owner to a civil fine not to exceed \$1,000 per file number. If any point of diversion shown below is permanently inoperable, please circle it. IF YOU DID NOT USE WATER, YOU **MUST** REPORT THE REASON FOR NON-USE TO HELP PROTECT YOUR WATER RIGHT. Information on each point of diversion must be completed. Please begin by reading the attached instructions and definitions.

FILE NUMBER	LEGAL DESCRIPTION OF POINT(S) OF DIVERSION		CIN	CHM	ACRES IRR.	INCLUDE MULTIPLICATION FACTOR				UNIT	HOURS PUMPED	PUMP RATE (GPM)	CROP CODE	TYPE OF SYSTEM	TYPE OF ENERGY	WELL DATA	
	QUALIFIERS	SEC TWP RNG				BEGINNING WATER METER READING	ENDING WATER METER READING	METERED QUANTITY OF WATER	DEPTH TO WATER							DATE MEASURED	
28936-00	1320N 4025W	21-24S- 3W	4	Y	A	130	542.128	657.003	114.875	A			2	4	E		
32559-00 AKA: 0'S & 35'W FROM ORIGINAL WELL	1225N 1535W	30-24S- 1W	10	Y	A	126	549.896	657.100	107.204	A			2	4	N		
32646-00	1510N 4135W	29-24S- 1W	5	Y	A	132	726.139	845.794	119.655	A			2	4	N		
32709-00	3950N 3960W	25-24S- 3W	3	Y	A	132	546.546	654.935	108.389	A			2	4	N		
32950-00	3960N 1400W	34-24S- 2W	3	Y	A	132	572.481	654.807	142.326	A			4	4	E		
32951-00	2620N 3960W	26-24S- 2W	4	Y	A	65	720.679	787.651	66.972	A			4	4	E		
34477-00	3960N 3972W	30-24S- 3W	7	Y	A	132	885.086	4.464	119.378	A			2	4	E		

CALENDAR YEAR: 17
 PIN NUMBER: 2936
 Person ID: 62775
 FIELD OFFICE: 1 2 - IRR Staff HV 02
 CO GMD:

849 Total acres irrigated.

014487

I submit the report as the best information available. I understand that knowingly falsifying the report is a violation of state law.

Daryl Weedel 2/15/18
 SIGNATURE DATE

daryl@kmzocpa.com
 E-MAIL ADDRESS

KURR LAND LLC
 DARYL WEDEL MANAGER
 301 N MAIN ST STE 110
 NEWTON KS 67114

TELEPHONE NO. (316) 283-5366
 CIRCLE ONE: CELL WORK HOME

Water Resources
 Received
 FEB 20 2018
 KS Dept Of Agriculture

2017 IRRIGATION WATER USE REPORT

This is the annual Water Use Report required to be filed for all Vested or Appropriation Rights. **IMPORTANT:** Kansas Law requires this completed report to be filed by March 1. Failure to do so will subject the owner to a civil fine not to exceed \$1,000 per file number. If any point of diversion shown below is permanently inoperable, please circle it. IF YOU DID NOT USE WATER, YOU **MUST** REPORT THE REASON FOR NON-USE TO HELP PROTECT YOUR WATER RIGHT. Information on each point of diversion must be completed. Please begin by reading the attached instructions and definitions.

FILE NUMBER	LEGAL DESCRIPTION OF POINT(S) OF DIVERSION		CIN	CHM	ACRES IRR.	INCLUDE MULTIPLICATION FACTOR				HOURS PUMPED	PUMP RATE (GPM)	CROP CODE	TYPE OF SYSTEM	TYPE OF ENERGY	WELL DATA	
	QUALIFIERS	SEC TWP RNG				BEGINNING WATER METER READING	ENDING WATER METER READING	METERED QUANTITY OF WATER	UNIT						DEPTH TO WATER	DATE MEASURED
48496-00	3290N 485W	10-23S- 2W	5	Y	A 43	118.15	160.03	41.88	A		425	24	E			

Water Resources
Received
FEB 20 2018
KS Dept Of Agriculture

CALENDAR YEAR: 17
 PIN NUMBER: 2597
 Person ID: 63038
 FIELD OFFICE: 1 1 - IRR Staff HV 02
 CO GMD: _____

43 Total acres irrigated.

MERRILL YOST
 1901 N HALSTEAD RD
 HALSTEAD KS 67056
014494

I submit the report as the best information available. I understand that knowingly falsifying the report is a violation of state law.

SIGNATURE: Merrill Yost DATE: 2.13.18
 CIRCLE ONE: OWNER AGENT TENANT

E-MAIL ADDRESS: MYost0925@gmail.com

TELEPHONE NO. (316) 772 0925
 CIRCLE ONE: CELL WORK HOME

2017 IRRIGATION WATER USE REPORT

This is the annual Water Use Report required to be filed for all Vested or Appropriation Rights. **IMPORTANT:** Kansas Law requires this completed report to be filed by March 1. Failure to do so will subject the owner to a civil fine not to exceed \$1,000 per file number. If any point of diversion shown below is permanently inoperable, please circle it. IF YOU DID NOT USE WATER, YOU **MUST** REPORT THE REASON FOR NON-USE TO HELP PROTECT YOUR WATER RIGHT. Information on each point of diversion must be completed. Please begin by reading the attached instructions and definitions.

FILE NUMBER	LEGAL DESCRIPTION OF POINT(S) OF DIVERSION		CIN	CHM	ACRES IRR.	INCLUDE MULTIPLICATION FACTOR			UNIT	HOURS PUMPED	PUMP RATE (GPM)	CROP CODE	TYPE OF SYSTEM	TYPE OF ENERGY	WELL DATA	
	QUALIFIERS	SEC TWP RNG				BEGINNING WATER METER READING	ENDING WATER METER READING	METERED QUANTITY OF WATER							DEPTH TO WATER	DATE MEASURED
3648-00	4290N 3630W	9-22S- 3W	1	NM	40	39,654,700	50,854,700	11,200,000	B			2	1	D	32'	2-13-18
22311-00 AKA: 100' W OF PREVIOUS POINT OF DIVERSION	1395N 2755W	16-22S- 3W	5	NM	130	014348 X10K	019873 X10K	198,730,000 55250600	B			16	2	D	44.5'	2-14-18
33078-00	4000N 3360W	16-22S- 3W	2	NA	184	377.559	555.011	177.45	A			16	4	N	37.5'	2-14-18
40454-00	2682N 985W	16-22S- 3W	4	NM	104	97,261,800	36,682,200	39,420,400	B			4	7	D	42'	2-14-18
Water Resources Received FEB 20 2018 KS Dept Of Agriculture																

CALENDAR YEAR: 17
 PIN NUMBER: 2801
 Person ID: 63902
 FIELD OFFICE: 1 1 - IRR Staff HV 02
 CO GMD: 438

438 Total acres irrigated.

J & E LAND LLC
 21431 W DUTCH AVE
 MOUNDRIDGE KS 67107 8056

014508

I submit the report as the best information available. I understand that knowingly falsifying the report is a violation of state law.

John Ratzlaff 2-16-18
 SIGNATURE DATE
 CIRCLE ONE: OWNER AGENT TENANT

jw.ratzlaff@ogihm.com
 E-MAIL ADDRESS

TELEPHONE NO. (620) 664-1987
 CIRCLE ONE: CELL WORK HOME

2017 IRRIGATION WATER USE REPORT

This is the annual Water Use Report required to be filed for all Vested or Appropriation Rights. **IMPORTANT:** Kansas Law requires this completed report to be filed by March 1. Failure to do so will subject the owner to a civil fine not to exceed \$1,000 per file number. If any point of diversion shown below is permanently inoperable, please circle it. IF YOU DID NOT USE WATER, YOU **MUST** REPORT THE REASON FOR NON-USE TO HELP PROTECT YOUR WATER RIGHT. Information on each point of diversion must be completed. Please begin by reading the attached instructions and definitions.

FILE NUMBER	LEGAL DESCRIPTION OF POINT(S) OF DIVERSION		CIN	CHM	ACRES IRR.	INCLUDE MULTIPLICATION FACTOR			UNIT	HOURS PUMPED	PUMP RATE (GPM)	CROP CODE	TYPE OF SYSTEM	TYPE OF ENERGY	WELL DATA	
	QUALIFIERS	SEC TWP RNG				BEGINNING WATER METER READING	ENDING WATER METER READING	METERED QUANTITY OF WATER							DEPTH TO WATER	DATE MEASURED
32749-D1	1630N 1340W	18-21S- 2W	3													
32749-D2	1630N 1340W	18-21S- 2W	3			Report Under 32749-D1										
				N F	105.2	3875.91	5249.66	1373.75	AI		176 245 17	4	D	69.0'	2-15-18	
WATER RESOURCES RECEIVED																
FEB 21 2018																
KS DEPT OF AGRICULTURE																

CALENDAR YEAR: 17
 PIN NUMBER: 2789
 Person ID: 12868
 FIELD OFFICE: 1 1 - IRR Staff MP 02
 CO GMD:

_____ Total acres irrigated.

VIRGINIA L NIEHAGE REV TR
 2214 ARAPAHO RD
 MOUNDRIDGE KS 67107 7112

014537

I submit the report as the best information available. I understand that knowingly falsifying the report is a violation of state law.

Virginia Niehage 2-19-18
 SIGNATURE DATE
 CIRCLE ONE: OWNER AGENT TENANT

niehage.w@mtelco.net
 E-MAIL ADDRESS

TELEPHONE NO. (620) 345-2561
 CIRCLE ONE: CELL WORK HOME

2017 IRRIGATION WATER USE REPORT

This is the annual Water Use Report required to be filed for all Vested or Appropriation Rights. **IMPORTANT:** Kansas Law requires this completed report to be filed by March 1. Failure to do so will subject the owner to a civil fine not to exceed \$1,000 per file number. If any point of diversion shown below is permanently inoperable, please circle it. IF YOU DID NOT USE WATER, YOU **MUST** REPORT THE REASON FOR NON-USE TO HELP PROTECT YOUR WATER RIGHT. Information on each point of diversion must be completed. Please begin by reading the attached instructions and definitions.

FILE NUMBER	LEGAL DESCRIPTION OF POINT(S) OF DIVERSION		CIN	CHM	ACRES IRR.	INCLUDE MULTIPLICATION FACTOR			UNIT	HOURS PUMPED	PUMP RATE (GPM)	CROP CODE	TYPE OF SYSTEM	TYPE OF ENERGY	WELL DATA	
	QUALIFIERS	SEC TWP RNG				BEGINNING WATER METER READING	ENDING WATER METER READING	METERED QUANTITY OF WATER							DEPTH TO WATER	DATE MEASURED
32703-00	2600N 1320W	13-24S-7W	2	NA	60	102	169.844	67.844				4	3	E		

WATER RESOURCES RECEIVED

FEB 22 2018

KS DEPT OF AGRICULTURE

CALENDAR YEAR: 17
 PIN NUMBER: 3984
 Person ID: 952
 FIELD OFFICE: 1 1 - IRR Staff RN 02
 CO GMD: 60

60 Total acres irrigated.

ALVIN S BEACHY INC
 6303 W LONGVIEW RD
 HUTCHINSON KS 67501

014554

I submit the report as the best information available. I understand that knowingly falsifying the report is a violation of state law.

[Signature]
 SIGNATURE
 CIRCLE ONE: OWNER AGENT (TENANT)
 DATE

E-MAIL ADDRESS

TELEPHONE NO. (720) 694 9800
 CIRCLE ONE: CELL WORK HOME

2017 IRRIGATION WATER USE REPORT

This is the annual Water Use Report required to be filed for all Vested or Appropriation Rights. **IMPORTANT:** Kansas Law requires this completed report to be filed by March 1. Failure to do so will subject the owner to a civil fine not to exceed \$1,000 per file number. If any point of diversion shown below is permanently inoperable, please circle it. IF YOU DID NOT USE WATER, YOU **MUST** REPORT THE REASON FOR NON-USE TO HELP PROTECT YOUR WATER RIGHT. Information on each point of diversion must be completed. Please begin by reading the attached instructions and definitions.

FILE NUMBER	LEGAL DESCRIPTION OF POINT(S) OF DIVERSION		CIN	CHM	ACRES IRR.	INCLUDE MULTIPLICATION FACTOR			UNIT	HOURS PUMPED	PUMP RATE (GPM)	CROP CODE	TYPE OF SYSTEM	TYPE OF ENERGY	WELL DATA	
	QUALIFIERS	SEC TWP RNG				BEGINNING WATER METER READING	ENDING WATER METER READING	METERED QUANTITY OF WATER							DEPTH TO WATER	DATE MEASURED
4357-00	1267N 3900W	25-23S- 2W	1			40369800	81718300	41348500	G			3/4	4	P		
	AKA: 10' N OF PREVIOUS WELL				126	Report Under 4357-00										
5185-00	1267N 3900W	25-23S- 2W	1													
	AKA: 10' N OF PREVIOUS WELL															
6329-D1	5236N 2713W	30-25S- 1W	8	Y	A	459816	563279	103463	A			2	4	D		
	AKA: 5' S & 18' E OF PREVIOUS POINT OF DIVERSION				145	Report Under 6329-D1										
6329-D2	5236N 2713W	30-25S- 1W	8													
42261-00	4752N 2656W	25-23S- 2W	8	Y	M	01522800	51300400	49777600	G			3/4	4	E		
	AKA: GEO CTR - 6'S & 113' W FROM PREVIOUS WELL				150											
42261-00	4966N 2621W	25-23S- 2W	3													
	AKA: BATT 1 OF 3 WELLS; NORTH WELL #1															
42261-00	4551N 2615W	25-23S- 2W	4													
	AKA: BATT 1 OF 3 WELLS; SOUTH WELL #3															
42261-00	4737N 2733W	25-23S- 2W	7													
	AKA: BATT 1 OF 3 WELLS; MIDDLE WELL #2															

WATER RESOURCES RECEIVED

FEB 22 2018

CALENDAR YEAR: 17
 PIN NUMBER: 3117
 Person ID: 8491
 FIELD OFFICE: 1 1 - IRR Staff HV 02
 CO GMD: 421

KS DEPT. OF AGRICULTURE
 Total acres irrigated: 421

LARRY G JACOB
 310 N LINCOLN AVE
 SEDGWICK KS 67135 9453

014580

I submit the report as the best information available. I understand that knowingly falsifying the report is a violation of state law.

SIGNATURE: Larry G Jacob DATE: 2-19-2018
 CIRCLE ONE: OWNER AGENT TENANT

E-MAIL ADDRESS

TELEPHONE NO. (316) 772-5454
 CIRCLE ONE: CELL WORK HOME

2017 IRRIGATION WATER USE REPORT

This is the annual Water Use Report required to be filed for all Vested or Appropriation Rights. **IMPORTANT:** Kansas Law requires this completed report to be filed by March 1. Failure to do so will subject the owner to a civil fine not to exceed \$1,000 per file number. If any point of diversion shown below is permanently inoperable, please circle it. IF YOU DID NOT USE WATER, YOU **MUST** REPORT THE REASON FOR NON-USE TO HELP PROTECT YOUR WATER RIGHT. Information on each point of diversion must be completed. Please begin by reading the attached instructions and definitions.

FILE NUMBER	LEGAL DESCRIPTION OF POINT(S) OF DIVERSION		CIN	CHM	ACRES IRR.	INCLUDE MULTIPLICATION FACTOR			UNIT	HOURS PUMPED	PUMP RATE (GPM)	CROP CODE	TYPE OF SYSTEM	TYPE OF ENERGY	WELL DATA	
	QUALIFIERS	SEC TWP RNG				BEGINNING WATER METER READING	ENDING WATER METER READING	METERED QUANTITY OF WATER							DEPTH TO WATER	DATE MEASURED
45337-00	2964N 860W	24-23S- 2W	4	Y	130	284277	391900	107.623	A			2/4	4	E		
	AKA: GEO CTR - 295' N & 32' E OF PREVIOUS POINT OF DIVERSION															
45337-00	2731N 1002W	24-23S- 2W	2	Y	72	182148	225734	43586	A			2	4	E		
	AKA: BATT 1 OF 2 WELLS - SOUTH WELL															
45337-00	3196N 718W	24-23S- 2W	5	C			* Total	151,209	A							
	AKA: BATT 1 OF 2 WELLS - NORTH WELL															
							* #45337	each center pivot								
							has its own water meter									
							WATER RESOURCES RECEIVED									
							FEB 22 2018									

CALENDAR YEAR: 17
 PIN NUMBER: 3117
 Person ID: 8491
 FIELD OFFICE: 1 2 - IRR Staff HV 02
 CO GMD: 202

Total acres irrigated: 202
 KS DEPT OF AGRICULTURE

LARRY G JACOB
 310 N LINCOLN AVE
 SEDGWICK KS 67135 9453

014581

I submit the report as the best information available. I understand that knowingly falsifying the report is a violation of state law.

Signature: *Larry G Jacob*
 DATE: 2-19-2018

TELEPHONE NO. (316) 772-5464
 CIRCLE ONE: CELL WORK HOME

E-MAIL ADDRESS

FOR NON-USE TO HELP PROTECT YOUR WATER RIGHT. Information on each point of diversion must be completed. Please begin by reading the attached instructions and definitions.

FILE NUMBER	LEGAL DESCRIPTION OF POINT(S) OF DIVERSION		CIN	CHM	ACRES IRR.	INCLUDE MULTIPLICATION FACTOR				UNIT	HOURS PUMPED	PUMP RATE (GPM)	CROP CODE	TYPE OF SYSTEM	TYPE OF ENERGY	WELL DATA	
	QUALIFIERS	SEC TWP RNG				BEGINNING WATER METER READING	ENDING WATER METER READING	METERED QUANTITY OF WATER	DEPTH TO WATER							DATE MEASURED	
19228-00 AKA: LOT 1	2300N 3150W	19-21S- 3W	1		127						729	900	2/4	1	N	41 ft.	2-19-18

WATER RESOURCES RECEIVED
 FEB 22 2018
 KS DEPT OF AGRICULTURE

CALENDAR YEAR: 17
 PIN NUMBER: 4548
 Person ID: 8717
 FIELD OFFICE: 1 1 - IRR Staff MP 02
 CO GR: 02

_____ Total acres irrigated.

CHARLES M JOHNSON
 240 12TH AVE
 INMAN KS 67546

014582

I submit the report as the best information available. I understand that knowingly falsifying the report is a violation of state law.

Charles M Johnson
 SIGNATURE DATE: 2-19-18

CIRCLE ONE: OWNER AGENT TENANT

_____ E-MAIL ADDRESS

TELEPHONE NO. (620) 585 0101

CIRCLE ONE: CELL WORK HOME

2017 IRRIGATION WATER USE REPORT

This is the annual Water Use Report required to be filed for all Vested or Appropriation Rights. **IMPORTANT:** Kansas Law requires this completed report to be filed by March 1. Failure to do so will subject the owner to a civil fine not to exceed \$1,000 per file number. If any point of diversion shown below is permanently inoperable, please circle it. IF YOU DID NOT USE WATER, YOU **MUST** REPORT THE REASON FOR NON-USE TO HELP PROTECT YOUR WATER RIGHT. Information on each point of diversion must be completed. Please begin by reading the attached instructions and definitions.

FILE NUMBER	LEGAL DESCRIPTION OF POINT(S) OF DIVERSION		CIN	CHM	ACRES IRR.	INCLUDE MULTIPLICATION FACTOR				UNIT	HOURS PUMPED	PUMP RATE (GPM)	CROP CODE	TYPE OF SYSTEM	TYPE OF ENERGY	WELL DATA	
	QUALIFIERS	SEC TWP RNG				BEGINNING WATER METER READING	ENDING WATER METER READING	METERED QUANTITY OF WATER	DEPTH TO WATER							DATE MEASURED	
28581-00	1250N 920W	31-20S- 3W	3	N A	96	157,356	223,240	65,884	A	1107	450	2	4	N	66'	2-14-2017	

WATER RESOURCES RECEIVED

FEB 22 2018

KS DEPT OF AGRICULTURE

CALENDAR YEAR: 17
 PIN NUMBER: 3830
 Person ID: 15837
 FIELD OFFICE: 1 1 - IRR Staff MP 02
 CO GMD: 96

Total acres irrigated.

JACOB SCHRAG JR
 629 13TH AVE
 MCPHERSON KS 67460

014614

I submit the report as the best information available. I understand that knowingly falsifying the report is a violation of state law.

Jacob J. Schrag 2-16-2018
 SIGNATURE DATE

CIRCLE ONE: OWNER AGENT TENANT

E-MAIL ADDRESS

TELEPHONE NO. (420) 245-5293
 CIRCLE ONE: CELL WORK HOME

2017 IRRIGATION WATER USE REPORT

This is the annual Water Use Report required to be filed for all Vested or Appropriation Rights. **IMPORTANT:** Kansas Law requires this completed report to be filed by March 1. Failure to do so will subject the owner to a civil fine not to exceed \$1,000 per file number. If any point of diversion shown below is permanently inoperable, please circle it. IF YOU DID NOT USE WATER, YOU **MUST** REPORT THE REASON FOR NON-USE TO HELP PROTECT YOUR WATER RIGHT. Information on each point of diversion must be completed. Please begin by reading the attached instructions and definitions.

FILE NUMBER	LEGAL DESCRIPTION OF POINT(S) OF DIVERSION		CIN	CHM	ACRES IRR.	INCLUDE MULTIPLICATION FACTOR			UNIT	HOURS PUMPED	PUMP RATE (GPM)	CROP CODE	TYPE OF SYSTEM	TYPE OF ENERGY	WELL DATA	
	QUALIFIERS	SEC TWP RANG				BEGINNING WATER METER READING	ENDING WATER METER READING	METERED QUANTITY OF WATER							DEPTH TO WATER	DATE MEASURED
4685-D2	2727N 5132W	26-19S- 4W	1	4 I	451	989.79	3079.3	2089.5	A			16	4	E	on file	
19588-00	2550N 100W	23-19S- 4W	1	4 A	269	260.562	357.489	96.927	A			2	4	D	on file	
26705-00	3900N 4000W	24-20S- 4W	1	4 A	150	261.795	388.996	127.201	A			4	4	D	on file	
27876-00	4000N 2550W	32-20S- 3W	2	4 M	120	28939 ⁰⁰⁰⁰	32268 ⁰⁰⁰⁰	33290 ⁰⁰⁰⁰	G			16	2	E	on file	
39205-00	2686N 1432W	28-20S- 3W	1	4 A	250	345.613	424.286	78.673	A			16	4	D	46'	2-7-18
40517-00	3997N 1506W	14-21S- 3W	1	4 M	223	111010 ⁰⁰	507177 ⁰⁰	396167 ⁰⁰	G			4	4	D	46.5'	2-7-18
41185-00	3997N 1506W	14-21S- 3W	1			Report Under 40517-00										
41255-00	2590N 3910W	28-20S- 3W	3	4 A	295	240.129	427.407	187.278	A			16	4	D	58.5'	2-7-18

CALENDAR YEAR: 17
 PIN NUMBER: 8811
 Person ID: 17488
 FIELD OFFICE: 11 - IRR Staff MP 02

I submit the report as the best information available. I understand that knowingly falsifying the report is a violation of state law.

SIGNATURE: [Signature]
 DATE: 2-7-18

CIRCLE ONE: OWNER AGENT **TENANT**

Total acres irrigated: 1758

WATER RESOURCES RECEIVED

FEB 22 2018

KS DEPT OF AGRICULTURE
 E-MAIL ADDRESS

LARRY L & CINDY LOU STUCKY
 1528 CIMARRON RD
 MCPHERSON KS 67460 7037

014617

TELEPHONE NO. (620) 345-8272
 CIRCLE ONE: CELL WORK **HOME**

2017 IRRIGATION WATER USE REPORT

This is the annual Water Use Report required to be filed for all Vested or Appropriation Rights. **IMPORTANT:** Kansas Law requires this completed report to be filed by March 1. Failure to do so will subject the owner to a civil fine not to exceed \$1,000 per file number. If any point of diversion shown below is permanently inoperable, please circle it. IF YOU DID NOT USE WATER, YOU **MUST** REPORT THE REASON FOR NON-USE TO HELP PROTECT YOUR WATER RIGHT. Information on each point of diversion must be completed. Please begin by reading the attached instructions and definitions.

FILE NUMBER	LEGAL DESCRIPTION OF POINT(S) OF DIVERSION		CIN	CHM	ACRES IRR.	INCLUDE MULTIPLICATION FACTOR			UNIT	HOURS PUMPED	PUMP RATE (GPM)	CROP CODE	TYPE OF SYSTEM	TYPE OF ENERGY	WELL DATA	
	QUALIFIERS	SEC TWP RNG				BEGINNING WATER METER READING	ENDING WATER METER READING	METERED QUANTITY OF WATER							DEPTH TO WATER	DATE MEASURED
30460-00	3520N 4620W	32-22S- 2W		Y	G	132				1287	650	2/4	4	D		
							The water meter broke during the 2017 irrigation season and was repaired by GMD2 and re-installed on July 25, 2017. The meter register was re-set to 000.000 AF during repairs. Therefore, reporting total hours pumped & pumping rate for a total of 154.04 AF pumped in 2017.									

CALENDAR YEAR: 17
 PIN NUMBER: 2331
 Person ID: 19193
 FIELD OFFICE: 11 - IRR Staff HV 02
 CO GMD: 132

I submit the report as the best information available. I understand that knowingly falsifying the report is a violation of state law.

SIGNATURE: Walter Wenger
 DATE: _____
 CIRCLE ONE: OWNER AGENT TENANT

132 Total acres irrigated.

DALE C & LUERLA M WENGER TRUST
 4204 N GOLDEN PRAIRIE RD
 BURRTON KS 67020 9043
014624

TELEPHONE NO. (620) 386-0548
 CIRCLE ONE: CELL WORK HOME

E-MAIL ADDRESS: _____

2017 IRRIGATION WATER USE REPORT

This is the annual Water Use Report required to be filed for all Vested or Appropriation Rights. **IMPORTANT:** Kansas Law requires this completed report to be filed by March 1. Failure to do so will subject the owner to a civil fine not to exceed \$1,000 per file number. If any point of diversion shown below is permanently inoperable, please circle it. IF YOU DID NOT USE WATER, YOU **MUST** REPORT THE REASON FOR NON-USE TO HELP PROTECT YOUR WATER RIGHT. Information on each point of diversion must be completed. Please begin by reading the attached instructions and definitions.

FILE NUMBER	LEGAL DESCRIPTION OF POINT(S) OF DIVERSION		CON	CHM	ACRES IRR.	INCLUDE MULTIPLICATION FACTOR				HOURS PUMPED	PUMP RATE (GPM)	CROP CODE	TYPE OF SYSTEM	TYPE OF ENERGY	WELL DATA	
	QUALIFIERS	SEC TWP RNG				BEGINNING WATER METER READING	ENDING WATER METER READING	METERED QUANTITY OF WATER	UNIT						DEPTH TO WATER	DATE MEASURED
3875-00	1276N 3736W	29-23S- 2W	4	N	115	320.762	453.032	132.27	A	NA	600	1	4	E	NA	
5558-00	1276N 3736W	29-23S- 2W	4			Report Under 3875-00										

WATER RESOURCES RECEIVED

FEB 22 2018

KS DEPT OF AGRICULTURE

CALENDAR YEAR: 17
 PIN NUMBER: 2569
 Person ID: 33789
 FIELD OFFICE: 1 1 - IRR Staff HV 02
 CO GMD: 115

115 Total acres irrigated.

DEAN UNRUH
 2300 S GOLDEN PRAIRIE RD
 HALSTEAD KS 67056 9240 014698

I submit the report as the best information available. I understand that knowingly falsifying the report is a violation of state law.

Dean Unruh 2-19-18
 SIGNATURE DATE
 CIRCLE ONE: OWNER AGENT TENANT

E-MAIL ADDRESS

TELEPHONE NO. (316) 835 2038
 CIRCLE ONE: CELL WORK HOME

2017 IRRIGATION WATER USE REPORT

This is the annual Water Use Report required to be filed for all Vested or Appropriation Rights. **IMPORTANT:** Kansas Law requires this completed report to be filed by March 1. Failure to do so will subject the owner to a civil fine not to exceed \$1,000 per file number. If any point of diversion shown below is permanently inoperable, please circle it. IF YOU DID NOT USE WATER, YOU **MUST** REPORT THE REASON FOR NON-USE TO HELP PROTECT YOUR WATER RIGHT. Information on each point of diversion must be completed. Please begin by reading the attached instructions and definitions.

FILE NUMBER	LEGAL DESCRIPTION OF POINT(S) OF DIVERSION		CIN	CHM	ACRES IRR.	INCLUDE MULTIPLICATION FACTOR			UNIT	HOURS PUMPED	PUMP RATE (GPM)	CROP CODE	TYPE OF SYSTEM	TYPE OF ENERGY	WELL DATA	
	QUALIFIERS	SEC TWP RNG				BEGINNING WATER METER READING	ENDING WATER METER READING	METERED QUANTITY OF WATER							DEPTH TO WATER	DATE MEASURED
32829-00	3960N 3900W	5-24S- 2W	2	NA	128	143.15	253.67	110.52	A		550	16	4	E	34'2"	2-17-18

WATER RESOURCES RECEIVED

FEB 22 2018

KS DEPT OF AGRICULTURE

CALENDAR YEAR: 17
 PIN NUMBER: 2557
 Person ID: 36210
 FIELD OFFICE: 1 1 - IRR Staff HV 02
 CO GMD: 128

128 Total acres irrigated.

JOE A & DELLA FAYE UNRUH
 1405 REDBUD CT
 HALSTEAD KS 67056 2355

014708

I submit the report as the best information available. I understand that knowingly falsifying the report is a violation of state law.

SIGNATURE: Joe A. Unruh DATE: 2-19-18
 CIRCLE ONE: OWNER AGENT **TENANT**

E-MAIL ADDRESS: Joe.unruh255@gmail.com

TELEPHONE NO. (316) 772-8637
 CIRCLE ONE: **CELL** WORK HOME

2017 IRRIGATION WATER USE REPORT

This is the annual Water Use Report required to be filed for all Vested or Appropriation Rights. **IMPORTANT:** Kansas Law requires this completed report to be filed by March 1. Failure to do so will subject the owner to a civil fine not to exceed \$1,000 per file number. If any point of diversion shown below is permanently inoperable, please circle it. IF YOU DID NOT USE WATER, YOU **MUST** REPORT THE REASON FOR NON-USE TO HELP PROTECT YOUR WATER RIGHT. Information on each point of diversion must be completed. Please begin by reading the attached instructions and definitions.

FILE NUMBER	LEGAL DESCRIPTION OF POINT(S) OF DIVERSION		CIN	CHM	ACRES IRR.	INCLUDE MULTIPLICATION FACTOR				UNIT	HOURS PUMPED	PUMP RATE (GPM)	CROP CODE	TYPE OF SYSTEM	TYPE OF ENERGY	WELL DATA	
	QUALIFIERS	SEC TWP RANG				BEGINNING WATER METER READING	ENDING WATER METER READING	METERED QUANTITY OF WATER	DEPTH TO WATER							DATE MEASURED	
11770-00 AKA: APPROX 100' S OF	4310N 3910W	21-25S- 1W	1		A 120	49459	135,833	86,374	A			2	4	0			
14907-00 AKA: 16' N & 16' W OF PREVIOUS POINT OF DIVERSION	1311N 3986W	9-25S- 2W	10!		A 123	0	96,959	96,959	A			4	4	D			
14907-00	1352N 1479W	9-25S- 2W	12		A 119	453,112	613,775	160,663	A		700	2/4	4	D	8'8"	1298	
28628-00 AKA: LOT 1	3950N 1280W	6-25S- 1W	4		A 77	557,999	671,587	113,588	A		750	2/4	1	E	15'	1298	
29063-00 AKA: 34'N 0'E FROM PREVIOUS WELL	1354N 1320W	32-24S- 2W	2		A 128	641,116	787,289	146,173	A			2	4	D			
29114-00 AKA: 17' S FROM PREVIOUS WELL	3876N 5246W	29-24S- 1W	8		A 135	266,644	409,736	143,092	A			2/4	6	N			
30055-00	2600N 870W	28-25S- 1W	3		A 80	316,587	382,856	66,269	A			4	6	E			
30887-00	5160N 585W	23-25S- 1W	1	N	A 70	0000	56,054	56,054	A			2	6	D			

CALENDAR YEAR: 17
 PIN NUMBER: 3127
 Person ID: 40552
 FIELD OFFICE: 1 1 - IRR Staff SG 02
 CO GMD:

Total acres irrigated.

FEB 22 2018

LOYD FARMS LLP
 415 W 6TH ST
 SEDGWICK KS 67135 9745

014751

I submit the report as the best information available. I understand that knowingly falsifying the report is a violation of state law.

SIGNATURE _____
 CIRCLE ONE: OWNER AGENT TENANT

DATE _____

KS DEPT OF AGRICULTURE
 E-MAIL ADDRESS _____

TELEPHONE NO. (_____) _____
 CIRCLE ONE: CELL WORK HOME

2017 IRRIGATION WATER USE REPORT

This is the annual Water Use Report required to be filed for all Vested or Appropriation Rights. **IMPORTANT:** Kansas Law requires this completed report to be filed by March 1. Failure to do so will subject the owner to a civil fine not to exceed \$1,000 per file number. If any point of diversion shown below is permanently inoperable, please circle it. IF YOU DID NOT USE WATER, YOU **MUST** REPORT THE REASON FOR NON-USE TO HELP PROTECT YOUR WATER RIGHT. Information on each point of diversion must be completed. Please begin by reading the attached instructions and definitions.

FILE NUMBER	LEGAL DESCRIPTION OF POINT(S) OF DIVERSION		CIN	CHM	ACRES IRR.	INCLUDE MULTIPLICATION FACTOR			UNIT	HOURS PUMPED	PUMP RATE (GPM)	CROP CODE	TYPE OF SYSTEM	TYPE OF ENERGY	WELL DATA	
	QUALIFIERS	SEC TWP RNG				BEGINNING WATER METER READING	ENDING WATER METER READING	METERED QUANTITY OF WATER							DEPTH TO WATER	DATE MEASURED
41938-00	4964N 322W AKA: GEO CTR	15-26S- 7W	3													
41938-00	4782N 548W AKA: BATT 1 OF 2 WELLS	15-26S- 7W	1													
41938-00	5145N 95W AKA: BATT 1 OF 2 WELLS	15-26S- 7W	2	Y	96	22150 ⁰⁰	695250 ⁰⁰	474100 ⁰⁰ x100	6		5612	4	D	59	1/19	

Water Resources
Received
FEB 22 2018
KS Dept Of Agriculture

CALENDAR YEAR: 17
 PIN NUMBER: 4006
 Person ID: 40940
 FIELD OFFICE: 1 1 - IRR Staff RN 02
 CO GMD: 96

I submit the report as the best information available. I understand that knowingly falsifying the report is a violation of state law.

SIGNATURE: [Signature]
 DATE: 2-20-18
 CIRCLE ONE: OWNER AGENT TENANT

Total acres irrigated.

E-MAIL ADDRESS

NELLIE HAMILTON TESTAMENTARY TRUST
 1ST NATL BANK TRUST DEPT
 PO BOX 913
 HUTCHINSON KS 67501
 TELEPHONE NO. (670) 459-6593
 CIRCLE ONE: CELL WORK HOME

Please update
 ownership
 Renewed
 1/16/18
 JJK

2017 IRRIGATION WATER USE REPORT

This is the annual Water Use Report required to be filed for all Vested or Appropriation Rights. **IMPORTANT:** Kansas Law requires this completed report to be filed by March 1. Failure to do so will subject the owner to a civil fine not to exceed \$1,000 per file number. If any point of diversion shown below is permanently inoperable, please circle it. IF YOU DID NOT USE WATER, YOU MUST REPORT THE REASON FOR NON-USE TO HELP PROTECT YOUR WATER RIGHT. Information on each point of diversion must be completed. Please begin by reading the attached instructions and definitions.

FILE NUMBER	LEGAL DESCRIPTION OF POINT(S) OF DIVERSION		CIN	CHM	ACRES IRR.	INCLUDE MULTIPLICATION FACTOR			UNIT	HOURS PUMPED	PUMP RATE (GPM)	CROP CODE	TYPE OF SYSTEM	TYPE OF ENERGY	WELL DATA	
	QUALIFIERS	SEC TWP RNG				BEGINNING WATER METER READING	ENDING WATER METER READING	METERED QUANTITY OF WATER							DEPTH TO WATER	DATE MEASURED
41995-00	1151N 1372W	3-22S- 7W	1	N	M 65	51412900	81274700	29861800	G		800	17	3	N	7.5	2-8-18
48637-00 AKA: GEO CTR	4210N 5270W	5-22S- 7W	4	N	M 58	9461700	28248300	18786600	G			17	3	E	5.75	2-8-18
48637-00 AKA: BATT 1 OF 4 WELLS	4429N 5270W	5-22S- 7W	6		C											
48637-00 AKA: BATT 1 OF 4 WELLS	4304N 5270W	5-22S- 7W	7		C											
48637-00 AKA: BATT 1 OF 4 WELLS	4116N 5270W	5-22S- 7W	8		C											
48637-00 AKA: BATT 1 OF 4 WELLS	3991N 5270W	5-22S- 7W	9		C											

WATER RESOURCES RECEIVED

FEB 22 2018

KS DEPT OF AGRICULTURE

CALENDAR YEAR: 17
 PIN NUMBER: 4780
 Person ID: 51936
 FIELD OFFICE: 1 1 - IRR Staff RN 02
 CO GMD: 123

123 Total acres irrigated.

CRAIG E ZWICK
 1240 15TH RD
 LYONS KS 67554 9308

014763

I submit the report as the best information available. I understand that knowingly falsifying the report is a violation of state law.

Craig E Zwick
 SIGNATURE: Craig E Zwick
 DATE: 2-17-18

CraigZ@DZDee inc.com
 E-MAIL ADDRESS

TELEPHONE NO. (620) 562-7143
 CIRCLE ONE: CELL WORK HOME

CIRCLE ONE: OWNER AGENT TENANT

2017 IRRIGATION WATER USE REPORT

This is the annual Water Use Report required to be filed for all Vested or Appropriation Rights. **IMPORTANT:** Kansas Law requires this completed report to be filed by March 1. Failure to do so will subject the owner to a civil fine not to exceed \$1,000 per file number. If any point of diversion shown below is permanently inoperable, please circle it. IF YOU DID NOT USE WATER, YOU **MUST** REPORT THE REASON FOR NON-USE TO HELP PROTECT YOUR WATER RIGHT. Information on each point of diversion must be completed. Please begin by reading the attached instructions and definitions.

FILE NUMBER	LEGAL DESCRIPTION OF POINT(S) OF DIVERSION		CIN	CHM	ACRES IRR.	INCLUDE MULTIPLICATION FACTOR			UNIT	HOURS PUMPED	PUMP RATE (GPM)	CROP CODE	TYPE OF SYSTEM	TYPE OF ENERGY	WELL DATA	
	QUALIFIERS	SEC TWP RNG				BEGINNING WATER METER READING	ENDING WATER METER READING	METERED QUANTITY OF WATER							DEPTH TO WATER	DATE MEASURED
46208-00	3960N 3960W	11-25S- 1W	3		5				Z						21.4	2/15/18
					120		6820	very good								
<p style="font-size: 1.2em;">6820 — 10 — 048109 — 7739 Dept 21.4</p> <p style="font-size: 1.2em;">app 200 hrs at 900 per minute</p> <p style="font-size: 1.2em;">pump & over head pipes 3 counter post</p>																
<p>WATER RESOURCES RECEIVED</p>																
<p>FEB 22 2018</p>																

CALENDAR YEAR: 17
 PIN NUMBER: 3171
 Person ID: 58436
 FIELD OFFICE: 1 1 - IRR Staff SG 02
 CO GMD: 270

I submit the report as the best information available. I understand that knowingly falsifying the report is a violation of state law.

James Everley owner 2/16/18
 SIGNATURE DATE
 CIRCLE ONE: OWNER AGENT TENANT

Total acres irrigated: 120
 KS DEPT OF AGRICULTURE

JAMES E & FREIDA H EVERLEY
 10835 N WEST ST
 VALLEY CENTER KS 67147 8490 014810

TELEPHONE NO. (316) 271-5124
 CIRCLE ONE: CELL WORK HOME

E-MAIL ADDRESS

2017 IRRIGATION WATER USE REPORT

This is the annual Water Use Report required to be filed for all Vested or Appropriation Rights. **IMPORTANT:** Kansas Law requires this completed report to be filed by March 1. Failure to do so will subject the owner to a civil fine not to exceed \$1,000 per file number. If any point of diversion shown below is permanently inoperable, please circle it. IF YOU DID NOT USE WATER, YOU **MUST** REPORT THE REASON FOR NON-USE TO HELP PROTECT YOUR WATER RIGHT. Information on each point of diversion must be completed. Please begin by reading the attached instructions and definitions.

FILE NUMBER	LEGAL DESCRIPTION OF POINT(S) OF DIVERSION		CIN	CHM	ACRES IRR.	INCLUDE MULTIPLICATION FACTOR			UNIT	HOURS PUMPED	PUMP RATE (GPM)	CROP CODE	TYPE OF SYSTEM	TYPE OF ENERGY	WELL DATA	
	QUALIFIERS	SEC TWP RNG				BEGINNING WATER METER READING	ENDING WATER METER READING	METERED QUANTITY OF WATER							DEPTH TO WATER	DATE MEASURED
RN 18-D2	2180N 680W	5-23S- 5W	12		3								E			
21116-00	2030N 1520W	5-23S- 5W	3		3								E			
21116-00	1500N 1060W	5-23S- 5W	4		3								E			
21116-00	2054N 2000W AKA: 204' N & 150' W OF PREVIOUS WELL	5-23S- 5W	14		3								E			
36603-00	2030N 2030W AKA: STANDBY	5-23S- 5W	6		3								E			

WATER RESOURCES RECEIVED
FEB 22 2018
KS DEPT OF AGRICULTURE

CALENDAR YEAR: 17
 PIN NUMBER: 4018
 Person ID: 63076
 FIELD OFFICE: 1 1 - IRR Staff RN 02
 CO GMD: _____

_____ Total acres irrigated.

I submit the report as the best information available. I understand that knowingly falsifying the report is a violation of state law.

[Signature]
 SIGNATURE: _____ DATE: 2-20-18
 CIRCLE ONE: OWNER AGENT TENANT

Mark.Holman@hutchregional.com
 E-MAIL ADDRESS: _____

HUTCHINSON REGIONAL MEDICAL CENTER IN-ENGINEERING DEPT
 1701 E 23RD AVE
 HUTCHINSON KS 67502 1105
 TELEPHONE NO. (785) 999-2384
 CIRCLE ONE: CELL WORK HOME

014836

FOR NON-USE TO HELP PROTECT YOUR WATER RIGHT. Information on each point of diversion must be completed. Please begin by reading the attached instructions and definitions.

FILE NUMBER	LEGAL DESCRIPTION OF POINT(S) OF DIVERSION		CIN	CHM	ACRES IRR.	INCLUDE MULTIPLICATION FACTOR				UNIT	HOURS PUMPED	PUMP RATE (GPM)	CROP CODE	TYPE OF SYSTEM	TYPE OF ENERGY	WELL DATA	
	QUALIFIERS	SEC TWP RNG				BEGINNING WATER METER READING	ENDING WATER METER READING	METERED QUANTITY OF WATER	DEPTH TO WATER							DATE MEASURED	
27488-00	1321N 3559W	14-21S- 4W	1	N	A 130	226.983	269.154	42.171	A	286	800	10	4	D	34	2-17-18	

WATER RESOURCES RECEIVED
 FEB 22 2018
 KS DEPT OF AGRICULTURE

CALENDAR YEAR: 17
 PIN NUMBER: 4556
 Person ID: 65295
 FIELD OFFICE: 1 1 - IRR Staff MP 02
 CO GMD: 130

130 Total acres irrigated.

GILBERT & SUSAN SCHROEDER
 6915 E 108TH AVE
 INMAN KS 67546
 014866

I submit the report as the best information available. I understand that knowingly falsifying the report is a violation of state law.

Gilbert Schroeder 2-19-18
 SIGNATURE DATE

schrofarm@gmail.com
 E-MAIL ADDRESS

TELEPHONE NO. (620) 955-3010

CIRCLE ONE: OWNER AGENT TENANT

CIRCLE ONE: CELL WORK HOME

FOR NON-USE TO HELP PROTECT YOUR WATER RIGHT. Information on each point of diversion must be completed. Please begin by reading the attached instructions and definitions.

FILE NUMBER	LEGAL DESCRIPTION OF POINT(S) OF DIVERSION		CIN	CHM	ACRES IRR.	INCLUDE MULTIPLICATION FACTOR			UNIT	HOURS PUMPED	PUMP RATE (GPM)	CROP CODE	TYPE OF SYSTEM	TYPE OF ENERGY	WELL DATA	
	QUALIFIERS	SEC TWP RNG				BEGINNING WATER METER READING	ENDING WATER METER READING	METERED QUANTITY OF WATER							DEPTH TO WATER	DATE MEASURED
4460-00	SE NW NE	3-21S- 4W	1		A 67	4160.64	553.32	92.68	A		500	2/18	4	D		
17982-00	3850N 3600W	25-20S- 4W	2		A 110	520.3	646.15	125.85	A		800	4	4	N		
23003-00	3012N 1959W AKA: 50' S OF PREVIOUS WELL	36-20S- 4W	4		M 120	3423 ⁰⁰	7010 ⁰⁰	3587 ⁰⁰	G		678	4	2	D		
27922-00	1200N 3300W	31-20S- 3W	4		A 118	174.7	210.20	35.50	A		500	4	4	D		
32423-00	4000N 1350W	26-20S- 4W	9		A 136	442.19	602.78	160.59	A		800	2/18	4	A		
32942-00	1309N 1348W	35-20S- 4W	7		A 80	848.25	918.48	70.23	A		800	4	4	D		
WATER RESOURCES RECEIVED																

CALENDAR YEAR 17
 PIN NUMBER 4550
 Person ID 580
 FIELD OFFICE 1 1 - IRR Staff MP 02
 CO GMD

681 Total acres irrigated.

FEB 23 2018

DALE & ~~ASSOCIATES~~ or Denton
 1117 COMANCHE RD
 INMAN KS 67546

014869

I submit the report as the best information available. I understand that knowingly falsifying the report is a violation of state law.

KS DEPT OF AGRICULTURE

TELEPHONE NO. (620) 245-5476

SIGNATURE Dale Denton
 DATE 2-17-18

E-MAIL ADDRESS

CIRCLE ONE: CEL WORK HOME

2017 IRRIGATION WATER USE REPORT

This is the annual Water Use Report required to be filed for all Vested or Appropriation Rights. **IMPORTANT:** Kansas Law requires this completed report to be filed by March 1. Failure to do so will subject the owner to a civil fine not to exceed \$1,000 per file number. If any point of diversion shown below is permanently inoperable, please circle it. IF YOU DID NOT USE WATER, YOU **MUST** REPORT THE REASON FOR NON-USE TO HELP PROTECT YOUR WATER RIGHT. Information on each point of diversion must be completed. Please begin by reading the attached instructions and definitions.

FILE NUMBER	LEGAL DESCRIPTION OF POINT(S) OF DIVERSION		CIN	CHM	ACRES IRR.	INCLUDE MULTIPLICATION FACTOR			UNIT	HOURS PUMPED	PUMP RATE (GPM)	CROP CODE	TYPE OF SYSTEM	TYPE OF ENERGY	WELL DATA	
	QUALIFIERS	SEC TWP RNG				BEGINNING WATER METER READING	ENDING WATER METER READING	METERED QUANTITY OF WATER							DEPTH TO WATER	DATE MEASURED
42543-00	517N 2973W	4-26S- 6W	9	NM	4	5215610	5860060	644450	6			15	S	E		
								X 10								

WATER RESOURCES RECEIVED

FEB 23 2018

KS DEPT OF AGRICULTURE

CALENDAR YEAR: 17
 PIN NUMBER: 4930
 Person ID: 10678
 FIELD OFFICE: 2 1 - IRR Staff RN 02
 CO GMD: _____

4

Total acres irrigated.

LONE STAR CEMETERY ASSN
 PO BOX 165
 PRETTY PRAIRIE KS 67570 0165

014906

I submit the report as the best information available. I understand that knowingly falsifying the report is a violation of state law.

SIGNATURE: _____ DATE: 2-20-18
 CIRCLE ONE: OWNER AGENT TENANT

E-MAIL ADDRESS

TELEPHONE NO. (620) 459-6593
 CIRCLE ONE: CELL WORK HOME

2017 IRRIGATION WATER USE REPORT

This is the annual Water Use Report required to be filed for all Vested or Appropriation Rights. **IMPORTANT:** Kansas Law requires this completed report to be filed by March 1. Failure to do so will subject the owner to a civil fine not to exceed \$1,000 per file number. If any point of diversion shown below is permanently inoperable, please circle it. IF YOU DID NOT USE WATER, YOU **MUST** REPORT THE REASON FOR NON-USE TO HELP PROTECT YOUR WATER RIGHT. Information on each point of diversion must be completed. Please begin by reading the attached instructions and definitions.

FILE NUMBER	LEGAL DESCRIPTION OF POINT(S) OF DIVERSION		CIN	CHM	ACRES IRR.	INCLUDE MULTIPLICATION FACTOR			UNIT	HOURS PUMPED	PUMP RATE (GPM)	CROP CODE	TYPE OF SYSTEM	TYPE OF ENERGY	WELL DATA	
	QUALIFIERS	SEC TWP RNG				BEGINNING WATER METER READING	ENDING WATER METER READING	METERED QUANTITY OF WATER							DEPTH TO WATER	DATE MEASURED
31280-00	3716N 3865W AKA: 30' W OF PREVIOUS POINT OF DIVERSION	4-22S- 3W	6		150	9257.41	011020.34	176093	AT	1111	717	2	6	D	46'6" 48'	2-19-18

WATER RESOURCES RECEIVED

FEB 23 2018

KS DEPT OF AGRICULTURE

CALENDAR YEAR: 17
 PIN NUMBER: 2924
 Person ID: 18655
 FIELD OFFICE: 1 1 - IRR Staff HV 02

150 Total acres irrigated.

ORVIN & JANET VOTH
 303 W BROADWAY ST
 NEWTON KS 67114 2631

014932

I submit the report as the best information available. I understand that knowingly falsifying the report is a violation of state law.

[Signature] 2-20-2018
 SIGNATURE DATE

E-MAIL ADDRESS

TELEPHONE NO. (316) 283-1922
 CIRCLE ONE: CELL WORK HOME

2017 IRRIGATION WATER USE REPORT

This is the annual Water Use Report required to be filed for all Vested or Appropriation Rights. **IMPORTANT:** Kansas Law requires this completed report to be filed by March 1. Failure to do so will subject the owner to a civil fine not to exceed \$1,000 per file number. If any point of diversion shown below is permanently inoperable, please circle it. IF YOU DID NOT USE WATER, YOU **MUST** REPORT THE REASON FOR NON-USE TO HELP PROTECT YOUR WATER RIGHT. Information on each point of diversion must be completed. Please begin by reading the attached instructions and definitions.

FILE NUMBER	LEGAL DESCRIPTION OF POINT(S) OF DIVERSION		CIN	CHM	ACRES IRR.	INCLUDE MULTIPLICATION FACTOR				UNITS	HOURS PUMPED	PUMP RATE (GPM)	CROP CODE	TYPE OF SYSTEM	TYPE OF ENERGY	WELL DATA	
	QUALIFIERS	SEC TWP RNG				BEGINNING WATER METER READING	ENDING WATER METER READING	METERED QUANTITY OF WATER	DEPTH TO WATER							DATE MEASURED	
29973-00 AKA: #4	1320N 1340W 40' N OF ORIGINAL POINT OF DIVERSION; #A	7-25S- 2W	5		A 120	223.630	376.751	153.121	A		1195	2	1	P	10'	1980	
29973-00 AKA: #8	685N 2540W	8-25S- 2W	10		A 120	869.405	018.354	148.949	A		930	2/5	4	P	10'	2000	
29973-00 AKA: #4	3900N 3860W	17-25S- 2W	2		A 153 367	085.553	218.107	132.554	A		915	2/5	4	E	10'	1983	
29973-00 AKA: #6	4640N 2540W	17-25S- 2W	3		A 60	857.789	910.488	52.699	A		1120	2/5	4	E	10'	1983	
29973-00 AKA: #7	5240N 260W	17-25S- 2W	4		A 153	370.257	502.758	132.501	A		1090	2/5	4	E	10'	1983	
29973-00 AKA: #9	2580N 1200W 20' E OF PREVIOUS POINT OF DIVERSION; #9	17-25S- 2W	7		A 131 314	596.722	720.504	123.782	A		1000	2/4 465	4	E	10'	2002	
29973-00 AKA: #3	5260N 5205W 15' E OF PREVIOUS POINT OF DIVERSION; #3	17-25S- 2W	8		A 135	559.928	687.086	127.158	A		805	2/4 465	4	E	10'	2002	
29973-00 AKA: #5	3313N 2531W 13' N & 9' E OF PREVIOUS POINT OF DIVERSION; #5	17-25S- 2W	9		A 48	323.459	368.594	45.135	A		1105	2/4 465	4	E	10'	2007	

CALENDAR YEAR: 17
 PIN NUMBER: 2606
 Person ID: 19578
 FIELD OFFICE: 1 1 - IRR Staff
 CO GMD: SG 02

921 Total acres irrigated.

WILLIAMS LAND INC
 LARRY K WILLIAMS
 314 MAIN ST
 HALSTEAD KS 67056

014936

I submit the report as the best information available. I understand that knowingly falsifying the report is a violation of state law.

[Signature] SIGNATURE President
 DATE: 2-21-18
 CIRCLE ONE: OWNER AGENT TENANT

lwilliams@halsteadbank.com

E-MAIL ADDRESS

TELEPHONE NO. (316) 835-2226
 CIRCLE ONE: CELL WORK HOME

2017 IRRIGATION WATER USE REPORT

This is the annual Water Use Report required to be filed for all Vested or Appropriation Rights. **IMPORTANT:** Kansas Law requires this completed report to be filed by March 1. Failure to do so will subject the owner to a civil fine not to exceed \$1,000 per file number. If any point of diversion shown below is permanently inoperable, please circle it. IF YOU DID NOT USE WATER, YOU **MUST** REPORT THE REASON FOR NON-USE TO HELP PROTECT YOUR WATER RIGHT. Information on each point of diversion must be completed. Please begin by reading the attached instructions and definitions.

FILE NUMBER	LEGAL DESCRIPTION OF POINT(S) OF DIVERSION		CIN	CHM	ACRES IRR.	INCLUDE MULTIPLICATION FACTOR				UNITS	HOURS PUMPED	PUMP RATE (GPM)	CROP CODE	TYPE OF SYSTEM	TYPE OF ENERGY	WELL DATA	
	QUALIFIERS	SEC TWP RNG				BEGINNING WATER METER READING	ENDING WATER METER READING	METERED QUANTITY OF WATER	DEPTH TO WATER							DATE MEASURED	
29973-00	5200N 1740W	18-25S- 2W	6		G 40		010.462	*See note below	(I) A	97	785	2	1	E	10'	1994	
29973-00	AKA: 60' E OF ORIGINAL POINT OF DIVERSION; #1																
29973-00	3905N 2585W	18-25S- 2W	9		A 115	646.420	797.700	151.280	A		480	2/4/1 465	1	E	10'	1998	
29973-00	AKA: 15' S & 15' E OF PREV P/D - WELL #2																
32674-00	4000N 1300W	7-25S- 2W	4!		G 130		025.245	**See note below	(I) A	1326	730	2	1	E			
		29973	CING:					*Meter broke & was repaired by GMD2 & re-installed 7-20-2017 Meter register re-set to 000.000 Af. Therefore reporting total hours pumped & rate for 2017				** 32674: Meter broke & was repaired by GMD2 & re-installed 9-6-2017 meter register re-set to 000.000 Af. Therefore reporting total hours pumped & rate for 2017					

CALENDAR YEAR: 17
 PIN NUMBER: 2606
 Person ID: 19578
 FIELD OFFICE: 1 2 - IRR Staff SG 02
 CO GMD: 285

285 Total acres irrigated.

WILLIAMS LAND INC
 LARRY K WILLIAMS
 314 MAIN ST
 HALSTEAD KS 67056

014937

TELEPHONE NO. (316) 835-2226

I submit the report as the best information available. I understand that knowingly falsifying the report is a violation of state law.

[Signature]
 SIGNATURE: President
 DATE: 2-21-18

lwilliams@halsteadbank.com

E-MAIL ADDRESS

CIRCLE ONE: CELL WORK HOME

2017 IRRIGATION WATER USE REPORT

This is the annual Water Use Report, required to be filed for all Vested or Appropriation Rights. **IMPORTANT:** Kansas Law requires this completed report to be filed by March 1. Failure to do so will subject the owner to a civil fine not to exceed \$1,000 per file number. If any point of diversion shown below is permanently inoperable, please circle it. IF YOU DID NOT USE WATER, YOU **MUST** REPORT THE REASON FOR NON-USE TO HELP PROTECT YOUR WATER RIGHT. Information on each point of diversion must be completed. Please begin by reading the attached instructions and definitions.

FILE NUMBER	LEGAL DESCRIPTION OF POINT(S) OF DIVERSION		CIN	CHM	ACRES IRR.	INCLUDE MULTIPLICATION FACTOR				UNITS	HOURS PUMPED	PUMP RATE (GPM)	CROP CODE	TYPE OF SYSTEM	TYPE OF ENERGY	WELL DATA	
	QUALIFIERS	SEC TWP RNG				BEGINNING WATER METER READING	ENDING WATER METER READING	METERED QUANTITY OF WATER	DEPTH TO WATER							DATE MEASURED	
38188-00	1867N 4282W	30-25S- 1E	2		M 9 8.5	23,612,900	26,154,700	2,541,800			140	15	5	1			
48781-00	1180N 3000W	30-25S- 1E	8		G 11	*	*	4,844,783			1615	50	15	5	1		
49207-00	1920N 3340W	30-25S- 1E	9!		M 30	0 ⁽¹⁾	19,70,745	4,500,000	(1) 6			15	5	1			
* CALCULATED BASED ON 1,615 HRS OF USE @ 50 GPM																	
(1) UNAPPROVED METER REMOVED IN JULY 2017 AT DDR 13 REQUEST. CONTRACTOR REMOVED OLD METER, DID NOT RECORD READING & DISPOSED OF METER.																	
QUANTITY ESTIMATED IS BASED ON THE LAST 2 YEARS OF USE.																	

Water Resources

CALENDAR YEAR: 17
 PIN NUMBER: 3167
 Person ID: 27482
 FIELD OFFICE: 1 1 - IRR Staff
 CO GMD: SG 02

I submit the report as the best information available. I understand that knowingly falsifying the report is a violation of state law.

SIGNATURE: *[Signature]*
 DATE: 2/21/18
 CIRCLE ONE: OWNER AGENT TENANT

Total acres irrigated: _____

FEB 23 2018

KS Dept Of Agriculture

E-MAIL ADDRESS

VALLEY CENTER RECREATION COM
 117 N PARK
 PO BOX 414
 VALLEY CENTER KS 67147 0414
 TELEPHONE NO. (316) 755-7345
 CIRCLE ONE: CELL WORK HOME

014981

FOR NON-USE TO HELP PROTECT YOUR WATER RIGHT. Information on each point of diversion must be completed. Please begin by reading the attached instructions and definitions.

FILE NUMBER	LEGAL DESCRIPTION OF POINT(S) OF DIVERSION		CIN	CHM	ACRES IRR.	INCLUDE MULTIPLICATION FACTOR			UNIT	HOURS PUMPED	PUMP RATE (GPM)	CROP CODE	TYPE OF SYSTEM	TYPE OF ENERGY	WELL DATA	
	QUALIFIERS	SEC TWP RNG				BEGINNING WATER METER READING	ENDING WATER METER READING	METERED QUANTITY OF WATER							DEPTH TO WATER	DATE MEASURED
19499-00 AKA: 90' E CHG WELL	2600N 5125W	22-23S- 3W	5	Y A	157	865.067	015.292	150.235	A			16	1	N	-	-
28652-00	1320N 1305W	12-25S- 4W	1	N A	126	182.156	267.896	85.740	A			4	4	N	-	-
30130-00 AKA: 90' E CHG WELL	2600N 5125W	22-23S- 3W	5			Report Under 19499-00										
39091-00	1320N 3980W	7-25S- 3W	3	N A	126	357.602	494.424	136.822	A			2	4	N	-	-
42548 20984	2652 N 2651 W	7-25-3W	5	N A	103	531.599	610.305	78.706	A			4	4	N D	-	-
WATER RESOURCES RECEIVED																

FEB 23 2018

CALENDAR YEAR: 17
 PIN NUMBER: 4504
 Person ID: 30937
 FIELD OFFICE: 1 1 - IRR Staff SG 02
 CO GMD:

512 Total acres irrigated.

KS DEPT OF AGRICULTURE

BOGNER DAIRY
 19019 S HAVEN RD
 HAVEN KS 67543

014992

I submit the report as the best information available. I understand that knowingly falsifying the report is a violation of state law.

Donald Bogner 2-20-18

SIGNATURE: Donald Bogner
 CIRCLE ONE: OWNER AGENT TENANT

DATE

E-MAIL ADDRESS

TELEPHONE NO. (316) 650-2678
 CIRCLE ONE: CELL WORK HOME

FOR NON-USE TO HELP PROTECT YOUR WATER RIGHT. Information on each point of diversion must be completed. Please begin by reading the attached instructions and definitions.

FILE NUMBER	LEGAL DESCRIPTION OF POINT(S) OF DIVERSION		CIN	CHM	ACRES IRR.	INCLUDE MULTIPLICATION FACTOR			UNIT	HOURS PUMPED	PUMP RATE (GPM)	CROP CODE	TYPE OF SYSTEM	TYPE OF ENERGY	WELL DATA	
	QUALIFIERS	SEC TWP RNG				BEGINNING WATER METER READING	ENDING WATER METER READING	METERED QUANTITY OF WATER							DEPTH TO WATER	DATE MEASURED
48579-00	630N 2600W	11-25S- 4W	3													
48788-00 AKA: GEO CTR	550N 5230W	29-25S- 3W	3		190	071.946	182.585	110.639	A			4	4	D	-	-
48788-00 AKA: BATT 1 OF 2 WELLS - SOUTH	260N 5230W	29-25S- 3W	4		C											
48788-00 AKA: BATT 1 OF 2 WELLS - NORTH	840N 5230W	29-25S- 3W	5		C											
48791-00	5230N 1320W	5-25S- 4W	15		NA 64	023.155	092.272	069.117	A			2	4	E	-	-
49703-00 AKA: GEO CTR	550N 5230W	29-25S- 3W	3													
49703-00 AKA: BATT 1 OF 2 WELLS - SOUTH	260N 5230W	29-25S- 3W	4													
49703-00 AKA: BATT 1 OF 2 WELLS - NORTH	840N 5230W	29-25S- 3W	5													

CALENDAR YEAR 17
 PIN NUMBER 4508
 Person ID 30939
 FIELD OFFICE 1 1 - IRR Staff SG 02
 CO GMD

190 Total acres irrigated

WATER RESOURCES RECEIVED

DONALD L BOGNER TRUST
 DONALD L BOGNER TRUSTEE
 19019 S HAVEN RD
 HAVEN KS 67543

014993

FEB 23 2018

TELEPHONE NO. (316) 650-2678

I submit the report as the best information available. I understand that knowingly falsifying the report is a violation of state law.

Donald Bogner 2-20-18

E-MAIL ADDRESS

KS DEPT OF AGRICULTURE

CIRCLE ONE: CELL WORK HOME

2017 IRRIGATION WATER USE REPORT

This is the annual Water Use Report required to be filed for all Vested or Appropriation Rights. **IMPORTANT:** Kansas Law requires this completed report to be filed by March 1. Failure to do so will subject the owner to a civil fine not to exceed \$1,000 per file number. If any point of diversion shown below is permanently inoperable, please circle it. IF YOU DID NOT USE WATER, YOU **MUST** REPORT THE REASON FOR NON-USE TO HELP PROTECT YOUR WATER RIGHT. Information on each point of diversion must be completed. Please begin by reading the attached instructions and definitions.

FILE NUMBER	LEGAL DESCRIPTION OF POINT(S) OF DIVERSION		CIN	CHM	ACRES IRR.	INCLUDE MULTIPLICATION FACTOR				HOURS PUMPED	PUMP RATE (GPM)	CROP CODE	TYPE OF SYSTEM	TYPE OF ENERGY	WELL DATA		
	QUALIFIERS	SEC TWP RNG				BEGINNING WATER METER READING	ENDING WATER METER READING	METERED QUANTITY OF WATER	UNIT						DEPTH TO WATER	DATE MEASURED	
4558-00	640N 3730W	31-24S- 7W	1	Y	A	70	52,838	61,540	8,702	A	34	650	5	3	D	30	2-15-18
16965-00	3969N 1303W	29-24S- 7W	2	Y	A	130	456,002	569,773	118,771	A	450	650	2	3	D	32	2-15-18
19235-00	2575N 3960W	31-24S- 7W	3	Y	M	130	33,356,000	59,185,000	25,829,000	G	300	500	4	3	D	30	2-15-18

WATER RESOURCES RECEIVED

FEB 23 2018

KS DEPT OF AGRICULTURE

CALENDAR YEAR: 17
 PIN NUMBER: 4903
 Person ID: 32389
 FIELD OFFICE: 1 1 - IRR Staff RN 02
 CO GMD: 330

330 Total acres irrigated.

DALE A & KELLY A LOVE
 14010 W LAKE CABLE RD
 PARTRIDGE KS 67566 9027

014998

I submit the report as the best information available. I understand that knowingly falsifying the report is a violation of state law.

Dale Love
 SIGNATURE DATE: 2-17-18

dblelove62@gmail.com
 E-MAIL ADDRESS

TELEPHONE NO. (620) 727-0056
 CIRCLE ONE: CELL WORK HOME

CIRCLE ONE: OWNER AGENT TENANT

2017 IRRIGATION WATER USE REPORT

This is the annual Water Use Report required to be filed for all Vested or Appropriation Rights. **IMPORTANT:** Kansas Law requires this completed report to be filed by March 1. Failure to do so will subject the owner to a civil fine not to exceed \$1,000 per file number. If any point of diversion shown below is permanently inoperable, please circle it. IF YOU DID NOT USE WATER, YOU **MUST** REPORT THE REASON FOR NON-USE TO HELP PROTECT YOUR WATER RIGHT. Information on each point of diversion must be completed. Please begin by reading the attached instructions and definitions.

FILE NUMBER	LEGAL DESCRIPTION OF POINT(S) OF DIVERSION		CIN	CHM	ACRES IRR.	INCLUDE MULTIPLICATION FACTOR			UNIT	HOURS PUMPED	PUMP RATE (GPM)	CROP CODE	TYPE OF SYSTEM	TYPE OF ENERGY	WELL DATA	
	QUALIFIERS	SEC TWP RNG				BEGINNING WATER METER READING	ENDING WATER METER READING	METERED QUANTITY OF WATER							DEPTH TO WATER	DATE MEASURED
7140-00	NW SW NW	16-19S- 3W	1		A 59.4	134,588	174,253	39,665			650	4	1	E	UTM	1-3-18
								x.001								
								39.665								
								ac/ft								

WATER RESOURCES RECEIVED

FEB 23 2018

KS DEPT OF AGRICULTURE

CALENDAR YEAR: 17
 PIN NUMBER: 3833
 Person ID: 41605
 FIELD OFFICE: 1 1 - IRR Staff MP 02
 CO GMD:

59.4

Total acres irrigated.

MARTINSON BROS INC
 1474 MOHAWK RD
 MCPHERSON KS 67460

020052

I submit the report as the best information available. I understand that knowingly falsifying the report is a violation of state law.

Jeff Johnson
 SIGNATURE: _____ DATE: 2-20-18

CIRCLE ONE: OWNER AGENT TENANT

jeffjohnson@sbcglobal.net
 E-MAIL ADDRESS

TELEPHONE NO. (620) 241-8279

CIRCLE ONE: CELL WORK HOME

2017 IRRIGATION WATER USE REPORT

This is the annual Water Use Report required to be filed for all Vested or Appropriation Rights. **IMPORTANT:** Kansas Law requires this completed report to be filed by March 1. Failure to do so will subject the owner to a civil fine not to exceed \$1,000 per file number. If any point of diversion shown below is permanently inoperable, please circle it. IF YOU DID NOT USE WATER, YOU **MUST** REPORT THE REASON FOR NON-USE TO HELP PROTECT YOUR WATER RIGHT. Information on each point of diversion must be completed. Please begin by reading the attached instructions and definitions.

FILE NUMBER	LEGAL DESCRIPTION OF POINT(S) OF DIVERSION		CIN	CHM	ACRES IRR.	INCLUDE MULTIPLICATION FACTOR				UNIT	HOURS PUMPED	PUMP RATE (GPM)	CROP CODE	TYPE OF SYSTEM	TYPE OF ENERGY	WELL DATA	
	QUALIFIERS	SEC TWP RNG				BEGINNING WATER METER READING	ENDING WATER METER READING	METERED QUANTITY OF WATER	DEPTH TO WATER							DATE MEASURED	
40205-00	1291N 3945W	28-26S- 6W	1	Y	A 133	133.448	312826	179378	A		760	4	4	D	NA	1/19	
42717-00	1351N 73W	19-26S- 6W	3	Y	A 675	572.514	666.479	93.965	A		1000	4	2	D	51'	1/19	
43490-00 AKA: GEO CTR	2762N 5028W	5-26S- 6W	1	X	A 135	371.285	552.185	180.900	A		800	2	4	D	31'	1/19	
43490-00 AKA: BATT 1 OF 2 WELLS	2762N 5318W	5-26S- 6W WEST WELL	3		C												
43490-00 AKA: BATT 1 OF 2 WELLS	2767N 4737W	5-26S- 6W EAST WELL	5		C												
43491-00 AKA: GEO CTR	25N 3708W	5-26S- 6W	2	Y	A 134	511.297	705.287	193.990	A		800	4	4	D	29 1/2'	1/19	
43491-00 AKA: BATT 1 OF 2 WELLS	47N 3391W	5-26S- 6W EAST WELL	6		C												
43491-00 AKA: BATT 1 OF 2 WELLS	3N 4024W	5-26S- 6W WEST WELL	8		C												

WATER RESOURCES RECEIVED

CALENDAR YEAR: 17
 PIN NUMBER: 4960
 Person ID: 50307
 FIELD OFFICE: 1-1 - IRR Staff RN 02
 CO GMD:

4169.5 Total acres irrigated.

FEB 23 2018

SIDNEY B & MARYANN STROHL LIVING TRUST:
 PO BOX 296
 PRETTY PRAIRIE KS 67570 020054

I submit the report as the best information available. I understand that knowingly falsifying the report is a violation of state law.

KS DEPT OF AGRICULTURE

TELEPHONE NO. 670) 459-6593
 CIRCLE ONE: CELL WORK HOME

SIGNATURE _____ DATE _____
 CIRCLE ONE: OWNER AGENT TENANT

E-MAIL ADDRESS _____

2017 IRRIGATION WATER USE REPORT

This is the annual Water Use Report required to be filed for all Vested or Appropriation Rights. **IMPORTANT:** Kansas Law requires this completed report to be filed by March 1. Failure to do so will subject the owner to a civil fine not to exceed \$1,000 per file number. If any point of diversion shown below is permanently inoperable, please circle it. IF YOU DID NOT USE WATER, YOU **MUST** REPORT THE REASON FOR NON-USE TO HELP PROTECT YOUR WATER RIGHT. Information on each point of diversion must be completed. Please begin by reading the attached instructions and definitions.

FILE NUMBER	LEGAL DESCRIPTION OF POINT(S) OF DIVERSION		CIN	CHM	ACRES IRR.	INCLUDE MULTIPLICATION FACTOR				UNITS	HOURS PUMPED	PUMP RATE (GPM)	CROP CODE	TYPE OF SYSTEM	TYPE OF ENERGY	WELL DATA	
	QUALIFIERS	SEC TWP RNG				BEGINNING WATER METER READING	ENDING WATER METER READING	METERED QUANTITY OF WATER	DEPTH TO WATER							DATE MEASURED	
45017-00	1291N 3945W	28-26S- 6W	1			Report Under 40205-00											
46345-00	50N 1805W	17-26S- 6W	2	Y	A 134	405.508	530423	124.915	A		800	Z	4	D	24'	1/19	
47804-00	4335N 1320W AKA: GEO CTR	16-26S- 6W	14		C												
47804-00	4040N 1320W AKA: BATT 1 OF 3 WELLS	16-26S- 6W SOUTH WELL	11	Y	A 119	413.990	520.417	106.427	A		800	Z	4	D	27 1/2'	1/19	
47804-00	4335N 1320W AKA: BATT 1 OF 3 WELLS	16-26S- 6W MIDDLE WELL	12		C												
47804-00	4630N 1320W AKA: BATT 1 OF 3 WELLS	16-26S- 6W NORTH WELL	13		C												
47814-00	5230N 2520W	16-26S- 6W	15	Y	A 119	044.182	090.448	46.268	A		400	Z	4	E	23 1/2'	1/19	

WATER RESOURCES RECEIVED

CALENDAR YEAR: 17
 PIN NUMBER: 4960
 Person ID: 50361
 FIELD OFFICE: 1 2 - IRR Staff RN 02
 CO GMD: 253

I submit the report as the best information available. I understand that knowingly falsifying this report is a violation of state law.

SIGNATURE: [Signature]
 DATE: 2-20-18
 CIRCLE ONE: OWNER AGENT TENANT

Total acres irrigated: 253 FEB 23 2018

KS DEPT OF AGRICULTURE
 E-MAIL ADDRESS

SIDNEY B & MARYANN STROHL LIVING TRUST:
 PO BOX 296
 PRETTY PRAIRIE KS 67570
 020055
 TELEPHONE NO. (620) 459-6893
 CIRCLE ONE: CELL WORK HOME

2017 IRRIGATION WATER USE REPORT

This is the annual Water Use Report required to be filed for all Vested or Appropriation Rights. **IMPORTANT:** Kansas Law requires this completed report to be filed by March 1. Failure to do so will subject the owner to a civil fine not to exceed \$1,000 per file number. If any point of diversion shown below is permanently inoperable, please circle it. IF YOU DID NOT USE WATER, YOU **MUST** REPORT THE REASON FOR NON-USE TO HELP PROTECT YOUR WATER RIGHT. Information on each point of diversion must be completed. Please begin by reading the attached instructions and definitions.

FILE NUMBER	LEGAL DESCRIPTION OF POINT(S) OF DIVERSION		CIN	CHM	ACRES IRR.	INCLUDE MULTIPLICATION FACTOR				HOURS PUMPED	PUMP RATE (GPM)	CROP CODE	TYPE OF SYSTEM	TYPE OF ENERGY	WELL DATA	
	QUALIFIERS	SEC TWP RNG				BEGINNING WATER METER READING	ENDING WATER METER READING	METERED QUANTITY OF WATER	UNIT						DEPTH TO WATER	DATE MEASURED
43010-00	3931N 3889W	35-26S- 6W	2	Y	A 132	337.317	531.161	193844	A		965	4	4	D	152'	3.7

WATER RESOURCES RECEIVED

FEB 23 2018

KS DEPT OF AGRICULTURE

CALENDAR YEAR: 17
 PIN NUMBER: 3363
 Person ID: 51623
 FIELD OFFICE: 11 - IRR Staff RN 02
 CO GMD: 132

132 Total acres irrigated.

STAN KREHBIEL
 13457 W LINKS ST
 WICHITA KS 67235 8056

020057

I submit the report as the best information available. I understand that knowingly falsifying the report is a violation of state law.

Stan Krehbiel
 2/20/18

SIGNATURE: _____ DATE: _____
 CIRCLE ONE: OWNER AGENT TENANT

E-MAIL ADDRESS

TELEPHONE NO. (620) 459-6593
 CIRCLE ONE: CELL WORK HOME

2017 IRRIGATION WATER USE REPORT

This is the annual Water Use Report required to be filed for all Vested or Appropriation Rights. **IMPORTANT:** Kansas Law requires this completed report to be filed by March 1. Failure to do so will subject the owner to a civil fine not to exceed \$1,000 per file number. If any point of diversion shown below is permanently inoperable, please circle it. IF YOU DID NOT USE WATER, YOU MUST REPORT THE REASON FOR NON-USE TO HELP PROTECT YOUR WATER RIGHT. Information on each point of diversion must be completed. Please begin by reading the attached instructions and definitions.

FILE NUMBER	LEGAL DESCRIPTION OF POINT(S) OF DIVERSION		CIN	CHM	ACRES IRR.	INCLUDE MULTIPLICATION FACTOR			UNIT	HOURS PUMPED	PUMP RATE (GPM)	CROP CODE	TYPE OF SYSTEM	TYPE OF ENERGY	WELL DATA	
	QUALIFIERS	SEC TWP RNG				BEGINNING WATER METER READING	ENDING WATER METER READING	METERED QUANTITY OF WATER							DEPTH TO WATER	DATE MEASURED
23930-00	4814N 4842W AKA: GEO CTR - 8' S & 15' E OF PREV P/D	27-21S- 2W	21	Y	M 80 ¹⁵	5,826,000	8,303,000	2,477,000	G		45	245	2	E		
23930-00	4750N 4900W AKA: BATT 1 OF 3 WELLS	27-21S- 2W	1		C										15'	2-10-18
23930-00	4850N 4750W AKA: BATT 1 OF 3 WELLS	27-21S- 2W	3		C										15'	2-10-18
23930-00	4842N 4875W AKA: BATT 1 OF 3 WELLS	27-21S- 2W	22		C										15'	2-10-18
23931-00	5150N 3450W	27-21S- 2W	4		E	Inadequate Stream Flow										
36870-00	3246N 4846W AKA: GEO CTR - 4' N & 1' W OF PREVIOUS POINT OF DIVERSION	27-21S- 2W	17		M 65	53,526,000	73,826,000	20,300,000 - 2,477,000	G		300	46	2	E		
36870-00	3435N 4895W AKA: BATT 1 OF 4 WELLS	27-21S- 2W	7		C	#23930 and #36870 flow through main meter and drip station					300	245	2	E	8	2-10-18
36870-00	3232N 4890W AKA: BATT 1 OF 4 WELLS	27-21S- 2W	8		C	#23930 flows through meter before drip station									8	2-10-18

CALENDAR YEAR: 17
 PIN NUMBER: 2835
 Person ID: 56484
 FIELD OFFICE: 1 1 - IRR Staff MP 02
 CO GMD: 80

I submit the report as the best information available. I understand that knowingly falsifying the report is a violation of state law.

Signature: Sam S & Marcia D Goering
 DATE: 2-23-18

CIRCLE ONE: OWNER AGENT TENANT

WATER RESOURCES RECEIVED

FEB 23 2018

KS DEPT OF AGRICULTURE
 E-MAIL ADDRESS

SAM S & MARCIA D GOERING
 190 21ST AVE
 MOUNDRIDGE KS 67107

020091

TELEPHONE NO. (620) 345-2339
 CIRCLE ONE: CELL WORK HOME

2017 IRRIGATION WATER USE REPORT

This is the annual Water Use Report required to be filed for all Vested or Appropriation Rights. **IMPORTANT:** Kansas Law requires this completed report to be filed by March 1. Failure to do so will subject the owner to a civil fine not to exceed \$1,000 per file number. If any point of diversion shown below is permanently inoperable, please circle it. IF YOU DID NOT USE WATER, YOU **MUST** REPORT THE REASON FOR NON-USE TO HELP PROTECT YOUR WATER RIGHT. Information on each point of diversion must be completed. Please begin by reading the attached instructions and definitions.

FILE NUMBER	LEGAL DESCRIPTION OF POINT(S) OF DIVERSION		CIN	CHM	ACRES IRR.	INCLUDE MULTIPLICATION FACTOR				HOURS PUMPED	PUMP RATE (GPM)	CROP CODE	TYPE OF SYSTEM	TYPE OF ENERGY	WELL DATA	
	QUALIFIERS	SEC TWP RNG				BEGINNING WATER METER READING	ENDING WATER METER READING	METERED QUANTITY OF WATER	UNIT						DEPTH TO WATER	DATE MEASURED
36870-00	3190N 4632W AKA: BATT 1 OF 4 WELLS	27-21S- 2W	18		C										8	2-10-18
36870-00	3200N 5055W AKA: BATT 1 OF 4 WELLS	27-21S- 2W	19		C										8	2-10-18
41884-00	3246N 4846W AKA: GEO CTR - 4' N & 1' W OF PREVIOUS POINT OF DIVERSION	27-21S- 2W	17			Report Under	36870-00									
41884-00	3435N 4895W AKA: BATT 1 OF 4 WELLS	27-21S- 2W	7			Report Under	36870-00									
41884-00	3232N 4890W AKA: BATT 1 OF 4 WELLS	27-21S- 2W	8			Report Under	36870-00									
41884-00	3190N 4632W AKA: BATT 1 OF 4 WELLS	27-21S- 2W	18			Report Under	36870-00									
41884-00	3200N 5055W AKA: BATT 1 OF 4 WELLS	27-21S- 2W	19			Report Under	36870-00									
45030-00	4869N 2305W AKA: GEO CTR	4-21S- 2W	1		Y M 320	28,358,500	84,086,600	55,728,100	G	500	44	2,4	E			

CALENDAR YEAR: 17
 PIN NUMBER: 2835
 Person ID: 56484
 FIELD OFFICE: 1 2 - IRR Staff MP 02
 CO GMD: 320

I submit the report as the best information available. I understand that knowingly falsifying the report is a violation of state law.

SIGNATURE: Sam S Goering DATE: 2-23-18
 CIRCLE ONE: OWNER AGENT TENANT

WATER RESOURCES RECEIVED
FEB 23 2018
 KS DEPT OF AGRICULTURE
 E-MAIL ADDRESS

SAM S & MARCIA D GOERING
 190 21ST AVE
 MOUNDRIDGE KS 67107

TELEPHONE NO. (620) 345-2339
 CIRCLE ONE: CELL WORK HOME

020092

2017 IRRIGATION WATER USE REPORT

This is the annual Water Use Report required to be filed for all Vested or Appropriation Rights. **IMPORTANT:** Kansas Law requires this completed report to be filed by March 1. Failure to do so will subject the owner to a civil fine not to exceed \$1,000 per file number. If any point of diversion shown below is permanently inoperable, please circle it. IF YOU DID NOT USE WATER, YOU **MUST** REPORT THE REASON FOR NON-USE TO HELP PROTECT YOUR WATER RIGHT. Information on each point of diversion must be completed. Please begin by reading the attached instructions and definitions.

FILE NUMBER	LEGAL DESCRIPTION OF POINT(S) OF DIVERSION		CIN	CHM	ACRES IRR.	INCLUDE MULTIPLICATION FACTOR				HOURS PUMPED	PUMP RATE (GPM)	CROP CODE	TYPE OF SYSTEM	TYPE OF ENERGY	WELL DATA		
	QUALIFIERS	SEC TWP RNG				BEGINNING WATER METER READING	ENDING WATER METER READING	METERED QUANTITY OF WATER	UNIT						DEPTH TO WATER	DATE MEASURED	
45030-00 AKA: BATT 1 OF 4 WELLS	5081N 2516W NW WELL	4-21S- 2W	2		C											23	2-10-18
45030-00 AKA: BATT 1 OF 4 WELLS	5063N 2085W NE WELL	4-21S- 2W	3		C											22	2-10-18
45030-00 AKA: BATT 1 OF 4 WELLS	4666N 2524W SW WELL	4-21S- 2W	4		C											22	2-10-18
45030-00 AKA: BATT 1 OF 4 WELLS	4666N 2096W SE WELL	4-21S- 2W	5		C											22	2-10-18
45195-00 AKA: GEO CTR - 4' N & 1' W OF PREVIOUS POINT OF DIVERSION			17			Report Under 36870-00											
45195-00 AKA: BATT 1 OF 4 WELLS			7			Report Under 36870-00											
45195-00 AKA: BATT 1 OF 4 WELLS			8			Report Under 36870-00											
45195-00 AKA: BATT 1 OF 4 WELLS			18			Report Under 36870-00											

WATER RESOURCES RECEIVED

CALENDAR YEAR: 17
 PIN NUMBER: 2835
 Person ID: 56484
 FIELD OFFICE: 1 3 - IRR Staff MP 02
 CO GMD:

_____ Total acres irrigated.

SAM S & MARCIA D GOERING
 190 21ST AVE
 MOUNDRIDGE KS 67107

020093

FEB 23 2018

I submit the report as the best information available. I understand that knowingly falsifying the report is a violation of state law.

Sam S. Goering 2-23-18
 SIGNATURE DATE
 CIRCLE ONE: OWNER AGENT TENANT

KS DEPT OF AGRICULTURE

E-MAIL ADDRESS

TELEPHONE NO. (620) 345-2339
 CIRCLE ONE: CELL WORK HOME

2017 IRRIGATION WATER USE REPORT

This is the annual Water Use Report required to be filed for all Vested or Appropriation Rights. **IMPORTANT:** Kansas Law requires this completed report to be filed by March 1. Failure to do so will subject the owner to a civil fine not to exceed \$1,000 per file number. If any point of diversion shown below is permanently inoperable, please circle it. IF YOU DID NOT USE WATER, YOU MUST REPORT THE REASON FOR NON-USE TO HELP PROTECT YOUR WATER RIGHT. Information on each point of diversion must be completed. Please begin by reading the attached instructions and definitions.

FILE NUMBER	LEGAL DESCRIPTION OF POINT(S) OF DIVERSION		CIN	CHM	ACRES IRR.	INCLUDE MULTIPLICATION FACTOR			UNIT	HOURS PUMPED	PUMP RATE (GPM)	CROP CODE	TYPE OF SYSTEM	TYPE OF ENERGY	WELL DATA	
	QUALIFIERS	SEC TWP RNG				BEGINNING WATER METER READING	ENDING WATER METER READING	METERED QUANTITY OF WATER							DEPTH TO WATER	DATE MEASURED
45195-00	3200N 5055W AKA: BATT 1 OF 4 WELLS	27-21S- 2W	19			Report Under	36870-00									
47995-00	3823N 3176W AKA: GEO CTR	3-21S- 2W	1	Y	A 188	404,907	649,886	244,979	A		600	245 466	2,4	E		
47995-00	4113N 3176W AKA: BATT 1 OF 4 WELLS	3-21S- 2W	2		C	Report with 45030									18	2-10-18
47995-00	3533N 3176W AKA: BATT 1 OF 4 WELLS	3-21S- 2W	3		C										18	2-10-18
47995-00	3823N 2886W AKA: BATT 1 OF 4 WELLS	3-21S- 2W	4		C										16	2-10-18
47995-00	3823N 3466W AKA: BATT 1 OF 4 WELLS	3-21S- 2W	5		C										20	2-10-18
48354-00	2217N 4593W AKA: GEO CTR	15-21S- 2W	1	Y	M 61	27,599,000	53,439,000	25,840,000	G		250	245 46	2	E		
48354-00	2422N 4798W AKA: BATT 1 OF 4 WELLS	15-21S- 2W	2		C										14	2-10-18

CALENDAR YEAR: 17
 PIN NUMBER: 2835
 Person ID: 56484
 FIELD OFFICE: 1 4 - IRR Staff MP 02
 CO GMD:

61 Total acres irrigated.

FEB 23 2018

SAM S & MARCIA D GOERING
 190 21ST AVE
 MOUNDRIDGE KS 67107

020094

I submit the report as the best information available. I understand that knowingly falsifying the report is a violation of state law.

KS DEPT OF AGRICULTURE

Sam S Goering
 SIGNATURE: _____ DATE: 2-23-18
 CIRCLE ONE: OWNER AGENT TENANT

E-MAIL ADDRESS

TELEPHONE NO. (620) 345-2339
 CIRCLE ONE: CELL WORK HOME

2017 IRRIGATION WATER USE REPORT

This is the annual Water Use Report required to be filed for all Vested or Appropriation Rights. **IMPORTANT:** Kansas Law requires this completed report to be filed by March 1. Failure to do so will subject the owner to a civil fine not to exceed \$1,000 per file number. If any point of diversion shown below is permanently inoperable, please circle it. IF YOU DID NOT USE WATER, YOU **MUST** REPORT THE REASON FOR NON-USE TO HELP PROTECT YOUR WATER RIGHT. Information on each point of diversion must be completed. Please begin by reading the attached instructions and definitions.

FILE NUMBER	LEGAL DESCRIPTION OF POINT(S) OF DIVERSION		CIN	CHM	ACRES IRR.	INCLUDE MULTIPLICATION FACTOR				HOURS PUMPED	PUMP RATE (GPM)	CROP CODE	TYPE OF SYSTEM	TYPE OF ENERGY	WELL DATA	
	QUALIFIERS	SEC TWP RNG				BEGINNING WATER METER READING	ENDING WATER METER READING	METERED QUANTITY OF WATER	UNIT						DEPTH TO WATER	DATE MEASURED
48354-00	2422N 4388W AKA: BATT 1 OF 4 WELLS	15-21S- 2W	3		C										13	2-10-18
48354-00	2012N 4798W AKA: BATT 1 OF 4 WELLS	15-21S- 2W	4		C										13	2-10-18
48354-00	2012N 4388W AKA: BATT 1 OF 4 WELLS	15-21S- 2W	5		C										13	2-10-18
49083-00	3823N 3176W AKA: GEO CENTER	3-21S- 2W	1			Report Under	47995-00									
49083-00	4113N 3176W AKA: BATT 1 OF 4 WELLS	3-21S- 2W	2			Report Under	47995-00									
49083-00	3533N 3176W AKA: BATT 1 OF 4 WELLS	3-21S- 2W	3			Report Under	47995-00									
49083-00	3823N 2886W AKA: BATT 1 OF 4 WELLS	3-21S- 2W	4			Report Under	47995-00									
49083-00	3823N 3466W AKA: BATT 1 OF 4 WELLS	3-21S- 2W	5			Report Under	47995-00									

WATER RESOURCES RECEIVED

CALENDAR YEAR: 17
 PIN NUMBER: 2835
 Person ID: 56484
 FIELD OFFICE: 1 5 - IRR Staff MP 02
 CO GMD:

_____ Total acres irrigated.

FEB 23 2018

SAM S & MARCIA D GOERING
 190 21ST AVE
 MOUNDRIDGE KS 67107

020095

I submit the report as the best information available. I understand that knowingly falsifying the report is a violation of state law.

Sam S Goering 2-23-18
 SIGNATURE DATE

KS DEPT OF AGRICULTURE

TELEPHONE NO. (620) 345-2339

CIRCLE ONE: OWNER AGENT TENANT

E-MAIL ADDRESS

CIRCLE ONE: CELL WORK HOME

2017 IRRIGATION WATER USE REPORT

This is the annual Water Use Report required to be filed for all Vested or Appropriation Rights. **IMPORTANT:** Kansas Law requires this completed report to be filed by March 1. Failure to do so will subject the owner to a civil fine not to exceed \$1,000 per file number. If any point of diversion shown below is permanently inoperable, please circle it. IF YOU DID NOT USE WATER, YOU **MUST** REPORT THE REASON FOR NON-USE TO HELP PROTECT YOUR WATER RIGHT. Information on each point of diversion must be completed. Please begin by reading the attached instructions and definitions.

FILE NUMBER	LEGAL DESCRIPTION OF POINT(S) OF DIVERSION		CIN	CHM	ACRES IRR.	INCLUDE MULTIPLICATION FACTOR				UNIT	HOURS PUMPED	PUMP RATE (GPM)	CROP CODE	TYPE OF SYSTEM	TYPE OF ENERGY	WELL DATA	
	QUALIFIERS	SEC TWP RNG				BEGINNING WATER METER READING	ENDING WATER METER READING	METERED QUANTITY OF WATER	DEPTH TO WATER							DATE MEASURED	
38519-00 <i>Sheetz</i>	1340N 4112W	18-27S- 8W	1		—	Report Under 29398-00											
38980-00 <i>Moore</i>	1330N 1350W	14-27S- 9W	1	Y	A 130	455.749	629.905	174.156	A			17 2/5	4	E			
45120-00 <i>PPS</i>	1604N 1314W	28-26S- 6W	4!	Y	A 135	960.556	126.533	165.977	A			17 2/5	4	D			
Water Resources Received FEB 23 2018 KS Dept Of Agriculture																	

CALENDAR YEAR: 17
 PIN NUMBER: 2727
 Person ID: 57257
 FIELD OFFICE: 1 2 - IRR Staff RN 02
 CO GMD:

265 Total acres irrigated.

I submit the report as the best information available. I understand that knowingly falsifying the report is a violation of state law.

Michael B. Maloney
 SIGNATURE: _____ DATE: 2.20.18
 CIRCLE ONE: OWNER AGENT TENANT

maloney41@cox.net
 E-MAIL ADDRESS

MALONEY PARTNERSHIP
 PATRICK & MICHAEL MALONEY
 1740 N SPRUCE ST
 KINGMAN KS 67068 1050
 TELEPHONE NO. (620) 491-0796
 CIRCLE ONE: CELL WORK HOME

020100

2017 IRRIGATION WATER USE REPORT

This is the annual Water Use Report required to be filed for all Vested or Appropriation Rights. **IMPORTANT:** Kansas Law requires this completed report to be filed by March 1. Failure to do so will subject the owner to a civil fine not to exceed \$1,000 per file number. If any point of diversion shown below is permanently inoperable, please circle it. IF YOU DID NOT USE WATER, YOU **MUST** REPORT THE REASON FOR NON-USE TO HELP PROTECT YOUR WATER RIGHT. Information on each point of diversion must be completed. Please begin by reading the attached instructions and definitions.

FILE NUMBER	LEGAL DESCRIPTION OF POINT(S) OF DIVERSION		CIN	CHM	ACRES IRR.	INCLUDE MULTIPLICATION FACTOR				UNITS	HOURS PUMPED	PUMP RATE (GPM)	CROP CODE	TYPE OF SYSTEM	TYPE OF ENERGY	WELL DATA	
	QUALIFIERS	SEC TWP RNG				BEGINNING WATER METER READING	ENDING WATER METER READING	METERED QUANTITY OF WATER	DEPTH TO WATER							DATE MEASURED	
11203-00	2700N 2600W	32-23S-6W	1	Y A	129	514.05	704.58	190.53	A	?	?	17	2	E			

WATER RESOURCES RECEIVED

FEB 23 2018

KS DEPT OF AGRICULTURE

CALENDAR YEAR: 17
 PIN NUMBER: 4005
 Person ID: 57334
 FIELD OFFICE: 1 1 - IRR Staff RN 02
 CO GMD: 129

Total acres irrigated.

MERLE & IRENE YODER
 3307 S MOHAWK RD
 HUTCHINSON KS 67501

020101

I report as the best information available. I understand falsifying the report is a violation of state law.

Merle Yoder
 NAME: Yoder
 DATE: 2-17-18
 AGENT: TENANT

myoder@att.net
 E-MAIL ADDRESS

TELEPHONE NO. (620) 664-4615
 CIRCLE ONE: CELL WORK HOME

2017 IRRIGATION WATER USE REPORT

This is the annual Water Use Report required to be filed for all Vested or Appropriation Rights. **IMPORTANT:** Kansas Law requires this completed report to be filed by March 1. Failure to do so will subject the owner to a civil fine not to exceed \$1,000 per file number. If any point of diversion shown below is permanently inoperable, please circle it. IF YOU DID NOT USE WATER, YOU **MUST** REPORT THE REASON FOR NON-USE TO HELP PROTECT YOUR WATER RIGHT. Information on each point of diversion must be completed. Please begin by reading the attached instructions and definitions.

FILE NUMBER	LEGAL DESCRIPTION OF POINT(S) OF DIVERSION		CIN	CHM	ACRES IRR.	INCLUDE MULTIPLICATION FACTOR				HOURS PUMPED	PUMP RATE (GPM)	CROP CODE	TYPE OF SYSTEM	TYPE OF ENERGY	WELL DATA	
	QUALIFIERS	SEC TWP RNG				BEGINNING WATER METER READING	ENDING WATER METER READING	METERED QUANTITY OF WATER	UNIT						DEPTH TO WATER	DATE MEASURED
9299-00 <i>Siemens</i>	1885N 1277W AKA: 235' S & 48' W OF PREVIOUS POINT OF DIVERSION	17-27S- 8W	5	Y	A 110	142.419	273.785	131.366	A		30 17 5/4	4	E			
36065-00 <i>F-B</i>	1848N 2611W	6-29S- 8W	1	Y	A 130	588.380	630.856	42.476	A		17 17	4	D			
36065-00	1844N 1987W AKA: 20' W OF PREVIOUS WELL	6-29S- 8W	5													
44939-00 <i>PPN</i>	4274N 2086W	28-26S- 6W	3	Y	A 135	562.482	728.404	165.922	A		17 2/5	4	D			
Water Resources Received FEB 23 2018 KS Dept Of Agriculture																

CALENDAR YEAR: 17
 PIN NUMBER: 2732
 Person ID: 57572
 FIELD OFFICE: 1 1 - IRR Staff RN 02
 CO GMD: _____

375 Total acres irrigated.

I submit the report as the best information available. I understand that knowingly falsifying the report is a violation of state law.

Michael B Maloney
 SIGNATURE: _____ DATE: 2.20.18
 CIRCLE ONE: OWNER AGENT **TENANT**

maloney11@cox.net
 E-MAIL ADDRESS

MICHAEL B MALONEY
 2325 N MAIN ST
 KINGMAN KS 67068 8106

020102

TELEPHONE NO. (620) 491-0796
 CIRCLE ONE: **CELL** WORK HOME

2017 IRRIGATION WATER USE REPORT

This is the annual Water Use Report required to be filed for all Vested or Appropriation Rights. **IMPORTANT:** Kansas Law requires this completed report to be filed by March 1. Failure to do so will subject the owner to a civil fine not to exceed \$1,000 per file number. If any point of diversion shown below is permanently inoperable, please circle it. IF YOU DID NOT USE WATER, YOU **MUST** REPORT THE REASON FOR NON-USE TO HELP PROTECT YOUR WATER RIGHT. Information on each point of diversion must be completed. Please begin by reading the attached instructions and definitions.

FILE NUMBER	LEGAL DESCRIPTION OF POINT(S) OF DIVERSION		CIN	CHM	ACRES IRR.	INCLUDE MULTIPLICATION FACTOR			UNIT	HOURS PUMPED	PUMP RATE (GPM)	CROP CODE	TYPE OF SYSTEM	TYPE OF ENERGY	WELL DATA	
	QUALIFIERS	SEC TWP RNG				BEGINNING WATER METER READING	ENDING WATER METER READING	METERED QUANTITY OF WATER							DEPTH TO WATER	DATE MEASURED
46959-00	1100N 4400W	27-20S- TW	2	N J	1	24,171,400	24,175,600	4,200	G	1	854	5	E	5'	2-19-18	
WATER RESOURCES RECEIVED																
FEB 23 2018																
KS DEPT OF AGRICULTURE																

CALENDAR YEAR: 17
 PIN NUMBER: 3567
 Person ID: 59981
 FIELD OFFICE: 1 1 - IRR Staff MP 02
 CO GMD: 02

1
 Total acres irrigated.

RODNEY B SCHROEDER
 2702 CIMARRON RD
 CANTON KS 67428 8876
020120

 TELEPHONE NO: (620) 367-2775
 CIRCLE ONE: CELL WORK HOME

I submit the report as the best information available. I understand that knowingly falsifying the report is a violation of state law.
Rodney B. Schroeder 2-19-18
 SIGNATURE DATE
 CIRCLE ONE: OWNER AGENT TENANT

E-MAIL ADDRESS

2017 IRRIGATION WATER USE REPORT

This is the annual Water Use Report required to be filed for all Vested or Appropriation Rights. **IMPORTANT:** Kansas Law requires this completed report to be filed by March 1. Failure to do so will subject the owner to a civil fine not to exceed \$1,000 per file number. If any point of diversion shown below is permanently inoperable, please circle it. IF YOU DID NOT USE WATER, YOU MUST REPORT THE REASON FOR NON-USE TO HELP PROTECT YOUR WATER RIGHT. Information on each point of diversion must be completed. Please begin by reading the attached instructions and definitions.

FILE NUMBER	LEGAL DESCRIPTION OF POINT(S) OF DIVERSION		CIN	CHM	ACRES IRR.	INCLUDE MULTIPLICATION FACTOR				HOURS PUMPED	PUMP RATE (GPM)	CROP CODE	TYPE OF SYSTEM	TYPE OF ENERGY	WELL DATA	
	QUALIFIERS	SEC TWP RNG				BEGINNING WATER METER READING	ENDING WATER METER READING	METERED QUANTITY OF WATER	UNIT						DEPTH TO WATER	DATE MEASURED
48206-00	1300N 1320W	9-24S- 5W	1	Y A	65	257.000	362.976	105.976	A			4	3	N		

WATER RESOURCES RECEIVED

FEB 26 2018

KS DEPT OF AGRICULTURE

CALENDAR YEAR: 17
 PIN NUMBER: 4163
 Person ID: 1583
 FIELD OFFICE: 1 1 - IRR Staff RN 02
 CO GMD:

65 Total acres irrigated.

I submit the report as the best information available. I understand that knowingly falsifying the report is a violation of state law.

SIGNATURE: [Signature]
 DATE: 2-20-18

CIRCLE ONE: OWNER AGENT TENANT

E-MAIL ADDRESS: rbontrager@sbcglobal.net

RAY E & CAROL BONTRAGER LIV TRUSTS
 RAY & CAROL - TRUSTEES
 608 S POPLAR ST
 SOUTH HUTCHINSON KS 67505
 TELEPHONE NO. (620) 662-1579
 CIRCLE ONE: CELL WORK HOME

020184

2017 IRRIGATION WATER USE REPORT

This is the annual Water Use Report required to be filed for all Vested or Appropriation Rights. **IMPORTANT:** Kansas Law requires this completed report to be filed by March 1. Failure to do so will subject the owner to a civil fine not to exceed \$1,000 per file number. If any point of diversion shown below is permanently inoperable, please circle it. IF YOU DID NOT USE WATER, YOU **MUST** REPORT THE REASON FOR NON-USE TO HELP PROTECT YOUR WATER RIGHT. Information on each point of diversion must be completed. Please begin by reading the attached instructions and definitions.

FILE NUMBER	LEGAL DESCRIPTION OF POINT(S) OF DIVERSION			CIN	CHM	ACRES IRR.	INCLUDE MULTIPLICATION FACTOR			UNIT	HOURS PUMPED	PUMP RATE (GPM)	CROP CODE	TYPE OF SYSTEM	TYPE OF ENERGY	WELL DATA	
	QUALIFIERS	SEC TWP RNG					BEGINNING WATER METER READING	ENDING WATER METER READING	METERED QUANTITY OF WATER							DEPTH TO WATER	DATE MEASURED
17278-00	5100N 1900W AKA: @NE NW NE	27-26S-2W	1		NH	0	000000	000000						5	P		
17279-00	1030N 1300W	27-26S-2W	2		NH	0	000000	000000						5	P		
	HAND CARRY SPRINKLER																
	COLD TO TAIL TO CARRY																

WATER RESOURCES RECEIVED
FEB 26 2018
KS DEPT OF AGRICULTURE

CALENDAR YEAR: 17
PIN NUMBER: 2431
Person ID: 4243
FIELD OFFICE: 1 1 - IRR Staff SG 02
CO GMD: 0

0 Total acres irrigated.

WILFRED & AGNES DOLL TRUSTS 020212
4015 N 151ST ST W
COLWICH KS 67030 9706

I submit the report as the best information available. I understand that knowingly falsifying the report is a violation of state law.
Wilfred Doll
SIGNATURE
CIRCLE ONE: OWNER AGENT TENANT

2-21-18
DATE

~~WILFRED~~ Doll Dairy @YAHOO.com
E-MAIL ADDRESS

TELEPHONE NO. (316) 641-0104
CIRCLE ONE: CELL WORK HOME

Kenneth

2017 2018 IRRIGATION WATER USE REPORT

This is the annual Water Use Report required to be filed for all Vested or Appropriation Rights. **IMPORTANT:** Kansas Law requires this completed report to be filed by March 1. Failure to do so will subject the owner to a civil fine not to exceed \$1,000 per file number. If any point of diversion shown below is permanently inoperable, please circle it. IF YOU DID NOT USE WATER, YOU **MUST** REPORT THE REASON FOR NON-USE TO HELP PROTECT YOUR WATER RIGHT. Information on each point of diversion must be completed. Please begin by reading the attached instructions and definitions.

FILE NUMBER	LEGAL DESCRIPTION OF POINT(S) OF DIVERSION		CIN	CHM	ACRES IRR.	INCLUDE MULTIPLICATION FACTOR			UNIT	HOURS PUMPED	PUMP RATE (GPM)	CROP CODE	TYPE OF SYSTEM	TYPE OF ENERGY	WELL DATA	
	QUALIFIERS	SEC TWP RNG				BEGINNING WATER METER READING	ENDING WATER METER READING	METERED QUANTITY OF WATER							DEPTH TO WATER	DATE MEASURED
12222		19-21-2W			A 266	874,206	117,409 311	243,203				46	L	E		
32823						Report under										

WATER RESOURCES RECEIVED
FEB 26 2018
KS DEPT OF AGRICULTURE

Received 2/24/2018 original
Card was ripped in half, all the data was gone
called phone # from last yr to get info.
Attached signature to back of this card.
SAW 2/24/18

CALENDAR YEAR: _____ PIN NUMBER: _____ Person ID: _____ FIELD OFFICE: _____ CO GMD: _____
Total acres irrigated: _____

I submit the report as the best information available. I understand that knowingly falsifying the report is a violation of state law.

9118 STAFF
SEE BACK of Card
SIGNATURE: _____ DATE: _____
CIRCLE ONE: OWNER AGENT TENANT

020246
Brian
TELEPHONE NO. (620) 345-6578
CIRCLE ONE: CELL WORK HOME
E-MAIL ADDRESS: _____

2017 IRRIGATION WATER USE REPORT

This is the annual Water Use Report required to be filed for all Vested or Appropriation Rights. **IMPORTANT:** Kansas Law requires this completed report to be filed by March 1. Failure to do so will subject the owner to a civil fine not to exceed \$1,000 per file number. If any point of diversion shown below is permanently inoperable, please circle it. IF YOU DID NOT USE WATER, YOU **MUST** REPORT THE REASON FOR NON-USE TO HELP PROTECT YOUR WATER RIGHT. Information on each point of diversion must be completed. Please begin by reading the attached instructions and definitions.

FILE NUMBER	LEGAL DESCRIPTION OF POINT(S) OF DIVERSION		CIN	CHM	ACRES IRR.	INCLUDE MULTIPLICATION FACTOR				UNIT	HOURS PUMPED	PUMP RATE (GPM)	CROP CODE	TYPE OF SYSTEM	TYPE OF ENERGY	WELL DATA	
	QUALIFIERS	SEC TWP RNG				BEGINNING WATER METER READING	ENDING WATER METER READING	METERED QUANTITY OF WATER	DEPTH TO WATER							DATE MEASURED	
3617-00	1320N 1290W	35-25S- 7W	1	4	A 132	276.064	452.914	176.850	A	1185	800	4	3	N	N/A		
41683-00	1320N 1290W	35-25S- 7W	1			Report Under 3617-00											

WATER RESOURCES RECEIVED
FEB 26 2018
KS DEPT OF AGRICULTURE

CALENDAR YEAR: 17
 PIN NUMBER: 4162
 Person ID: 9887
 FIELD OFFICE: 1 1 - IRR Staff RN 02
 CO GMD:

132 Total acres irrigated.

MARILYN F KREHBIEL
 410 VILLAGE LN
 SOUTH HUTCHINSON KS 67505

020251

I submit the report as the best information available. I understand that knowingly falsifying the report is a violation of state law.

SIGNATURE: Marilyn Krehbiel
 DATE: 2/24/18

CIRCLE ONE: OWNER AGENT TENANT

E-MAIL ADDRESS

TELEPHONE NO. (620) 727-7563
 CIRCLE ONE: CELL WORK HOME

FOR NON-USE TO HELP PROTECT YOUR WATER RIGHT. Information on each point of diversion must be completed. Please begin by reading the attached instructions and definitions.

FILE NUMBER	LEGAL DESCRIPTION OF POINT(S) OF DIVERSION		CIN	CHM	ACRES IRR.	INCLUDE MULTIPLICATION FACTOR			UNIT	HOURS PUMPED	PUMP RATE (GPM)	CROP CODE	TYPE OF SYSTEM	TYPE OF ENERGY	WELL DATA	
	QUALIFIERS	SEC TWP RNG				BEGINNING WATER METER READING	ENDING WATER METER READING	METERED QUANTITY OF WATER							DEPTH TO WATER	DATE MEASURED
22582-00	5150N 5150W	5-22S- 3W	2	Y	M	152	261,940,000	351,820,000	89,880,000	B		2/4	2	E		
27833-00	3956N 1321W	7-22S- 3W	4	Y	M	147	129,460,000	190,410,000	60,950,000	G		2	2	E		
29313-00	5150N 5150W	5-22S- 3W	2				Report Under	22582-00								
29314-00	3956N 1321W	7-22S- 3W	4				Report Under	27833-00								
32902-00	1297N 1291W AKA: 260' E OF PREVIOUS WELL	6-22S- 3W	6		A	152	56.374	209.669	153.295	A		2	4	N		
34577-00	1297N 1291W AKA: 260' E OF PREVIOUS WELL	6-22S- 3W	6				Report Under	32902-00								
36982-00	160N 2605W	14-22S- 4W	2		M	126	24,548,800	61,316,200	36,767,400	G			4	1		
39312-00	3960N 1320W	18-20S- 3W	2		M	128	4,656,000	53,355,800	48,699,800	G			4	5		

CALENDAR YEAR 17
 PIN NUMBER 4543
 Person ID 15685
 FIELD OFFICE 1 1 - IRR Staff MP 02
 CO GMD

705 Total acres irrigated.

Water Resources
 Received

GORDON W SCHMIDT TRUST
 GORDON W SCHMIDT TTEE
 10320 N WHEAT STATE RD
 INMAN KS 67546 8109

020299

TELEPHONE NO. (620) 727-7681

submit the report as the best information available. I understand that knowingly falsifying the report is a violation of state law.

Gordon Schmidt 2-20-18

SIGNATURE DATE
 CIRCLE ONE: OWNER AGENT TENANT

E-MAIL ADDRESS FEB 26 2018

CIRCLE ONE: CELL WORK HOME

FOR NON-USE TO HELP PROTECT YOUR WATER RIGHT. Information on each point of diversion must be completed. Please begin by reading the attached instructions and definitions.

FILE NUMBER	LEGAL DESCRIPTION OF POINT(S) OF DIVERSION		CIN	CHM	ACRES IRR.	INCLUDE MULTIPLICATION FACTOR			UNIT	HOURS PUMPED	PUMP RATE (GPM)	CROP CODE	TYPE OF SYSTEM	TYPE OF ENERGY	WELL DATA	
	QUALIFIERS	SEC TWP RNG				BEGINNING WATER METER READING	ENDING WATER METER READING	METERED QUANTITY OF WATER							DEPTH TO WATER	DATE MEASURED
41692-00	3940N 1333W	35-23S- 4W	1	Y	M	127.1	44,090,600	90,637,800	46,547,200	G		2	4	D		
41812-00	1168N 5210W	24-23S- 3W	2	Y	M	125	1,124,100	39,223,700	38,099,600	G		4	4	N		
41874-00	1296N 1400W	33-23S- 3W	1	Y	A	130	252,263	415,248	162,625	A		4	4	MD		
41900-00	60N 1278W	26-23S- 4W	1	Y	A	130.7	595,831	730,757	134,926	A		2	4	D		
41990-00	2656N 4691W	24-23S- 3W	3	Y	M	125	62,520,700	102,041,300	39,520,600	G		4	4	N		
42132-00	4053N 2836W AKA: 28' N & 12' E OF PREVIOUS POINT OF DIVERSION	29-22S- 3W	6	Y	M	110	59,446,800	80,038,300	20,591,500	G		4	4	N		
42828-00	2665N 1342W AKA: 25' N & 0' W OF PREVIOUS POINT OF DIVERSION	4-24S- 3W	5	Y	M	62	230,028,000	252,234,000	22,206,000	G		4	4	D		

CALENDAR YEAR 17
 PIN NUMBER 4543
 Person ID 15685
 FIELD OFFICE 1 2 - IRR Staff HV 02
 CO GMD

Total acres irrigated.

Water Resources
 Received

GORDON W SCHMIDT TRUST
 GORDON W SCHMIDT TTEE
 10320 N WHEAT STATE RD
 INMAN KS 67546 8109

020300

I submit the report as the best information available. I understand that knowingly falsifying this report is a violation of state law.

Gordon Schmidt 2-20-18
 SIGNATURE DATE
 CIRCLE ONE: OWNER AGENT TENANT

FEB 26 2018

E-MAIL ADDRESS

TELEPHONE NO. (620) 727-7681

CIRCLE ONE: CELL WORK HOME

KS Dept Of Agriculture

FOR NON-USE TO HELP PROTECT YOUR WATER RIGHT. Information on each point of diversion must be completed. Please begin by reading the attached instructions and definitions.

FILE NUMBER	LEGAL DESCRIPTION OF POINT(S) OF DIVERSION		CIN	CHM	ACRES IRR.	INCLUDE MULTIPLICATION FACTOR			UNIT	HOURS PUMPED	PUMP RATE (GPM)	CROP CODE	TYPE OF SYSTEM	TYPE OF ENERGY	WELL DATA	
	QUALIFIERS	SEC TWP RNG				BEGINNING WATER METER READING	ENDING WATER METER READING	METERED QUANTITY OF WATER							DEPTH TO WATER	DATE MEASURED
12899-00	SE NW SW	36-21S- 4W	1		M 130	5939100 ⁰⁰	896583 ⁰⁰	302683 ⁰⁰	9 4L	807	625	4 30	3	N	42'	2/21/18

WATER RESOURCES RECEIVED
 FEB 26 2018
 KS DEPT OF AGRICULTURE

CALENDAR YEAR: 17
 PIN NUMBER: 4565
 Person ID: 15850
 FIELD OFFICE: 1 1 - IRR Staff MP 02
 CO GMD:

130 Total acres irrigated.

LARRY S SCHRAG
 34 11TH AVE
 INMAN KS 67546

020301

I submit the report as the best information available. I understand that knowingly falsifying the report is a violation of state law.

Larry Schrag 2-21-18
 SIGNATURE DATE

teresa.schrag@yahoo.com
 E-MAIL ADDRESS

TELEPHONE NO. (620) 543-2724

CIRCLE ONE: OWNER AGENT TENANT

CIRCLE ONE: CELL WORK HOME

2017 IRRIGATION WATER USE REPORT

This is the annual Water Use Report required to be filed for all Vested or Appropriation Rights. **IMPORTANT:** Kansas Law requires this completed report to be filed by March 1. Failure to do so will subject the owner to a civil fine not to exceed \$1,000 per file number. If any point of diversion shown below is permanently inoperable, please circle it. IF YOU DID NOT USE WATER, YOU **MUST** REPORT THE REASON FOR NON-USE TO HELP PROTECT YOUR WATER RIGHT. Information on each point of diversion must be completed. Please begin by reading the attached instructions and definitions.

FILE NUMBER	LEGAL DESCRIPTION OF POINT(S) OF DIVERSION		CIN	CHM	ACRES IRR.	INCLUDE MULTIPLICATION FACTOR			UNIT	HOURS PUMPED	PUMP RATE (GPM)	CROP CODE	TYPE OF SYSTEM	TYPE OF ENERGY	WELL DATA	
	QUALIFIERS	SEC TWP RNG				BEGINNING WATER METER READING	ENDING WATER METER READING	METERED QUANTITY OF WATER							DEPTH TO WATER	DATE MEASURED
25365-00	2186N 764W	27-19S- 4W	5	NA	32	1511.45	1714.44	202.99			350	4	4	E		
31500-00	3830N 1530W	35-19S- 4W	3	NA	78	3780.17	4308.46	528.29			650	4	4	D		
20147006-MF	2186N 764W	27-19S- 4W	5			Report Under 25365-00										
20147007-MF	3830N 1530W	35-19S- 4W	3			Report Under 31500-00										
<div style="color: blue; font-weight: bold;">WATER RESOURCES RECEIVED</div> <div style="color: red; font-weight: bold; font-size: 1.2em;">FEB 26 2018</div> <div style="color: blue; font-weight: bold;">KS DEPT OF AGRICULTURE</div>																

CALENDAR YEAR: 17
 PIN NUMBER: 3799
 Person ID: 15858
 FIELD OFFICE: 1 1 - IRR Staff MP 02
 CO GMD: 110

Total acres irrigated.

I submit the report as the best information available. I understand that knowingly falsifying the report is a violation of state law.

Maxine Schrag 2-21-18
 SIGNATURE DATE

CIRCLE ONE: OWNER AGENT TENANT

E-MAIL ADDRESS

WILLIAM D SCHRAG TRUST
 MAXINE M SCHRAG TTEE
 1440 HOMESTEAD PL
 MCPHERSON KS 67460 2637

020302

TELEPHONE NO. (620) 241-4020

CIRCLE ONE: CELL WORK HOME

2017 IRRIGATION WATER USE REPORT

This is the annual Water Use Report required to be filed for all Vested or Appropriation Rights. **IMPORTANT:** Kansas Law requires this completed report to be filed by March 1. Failure to do so will subject the owner to a civil fine not to exceed \$1,000 per file number. If any point of diversion shown below is permanently inoperable, please circle it. IF YOU DID NOT USE WATER, YOU **MUST** REPORT THE REASON FOR NON-USE TO HELP PROTECT YOUR WATER RIGHT. Information on each point of diversion must be completed. Please begin by reading the attached instructions and definitions.

FILE NUMBER	LEGAL DESCRIPTION OF POINT(S) OF DIVERSION		CIN	CHM	ACRES IRR.	INCLUDE MULTIPLICATION FACTOR				HOURS PUMPED	PUMP RATE (GPM)	CROP CODE	TYPE OF SYSTEM	TYPE OF ENERGY	WELL DATA	
	QUALIFIERS	SEC TWP RNG				BEGINNING WATER METER READING	ENDING WATER METER READING	METERED QUANTITY OF WATER	UNIT						DEPTH TO WATER	DATE MEASURED
2854-00	SE SW NW	3-24S- 2W	1		E 0	389.00	389.00	0					1	LP	36	2/15/18
6139-00	SE SW NW	3-24S- 2W	1		0	Report Under 2854-00										

WATER RESOURCES RECEIVED
FEB 26 2018
KS DEPT OF AGRICULTURE

CALENDAR YEAR: 17
 PIN NUMBER: 2582
 Person ID: 20063
 FIELD OFFICE: 1 1 - IRR Staff HV 02
 CO GMD:

0 Total acres irrigated.
Adequate moisture (Rain)

CLYDE YOUNG
 12825 SW 36TH ST
 HALSTEAD KS 67056

020340

I submit the report as the best information available. I understand that knowingly falsifying the report is a violation of state law.

Clyde N. Young
 SIGNATURE: Clyde N. Young
 DATE: 2-10-2018

67056-928525
 E-MAIL ADDRESS

PHONE NO: 316-771-1100
 CIRCLE ONE: CELL WORK HOME

2017 IRRIGATION WATER USE REPORT

This is the annual Water Use Report required to be filed for all Vested or Appropriation Rights. **IMPORTANT:** Kansas Law requires this completed report to be filed by March 1. Failure to do so will subject the owner to a civil fine not to exceed \$1,000 per file number. If any point of diversion shown below is permanently inoperable, please circle it. IF YOU DID NOT USE WATER, YOU **MUST** REPORT THE REASON FOR NON-USE TO HELP PROTECT YOUR WATER RIGHT. Information on each point of diversion must be completed. Please begin by reading the attached instructions and definitions.

FILE NUMBER	LEGAL DESCRIPTION OF POINT(S) OF DIVERSION		CIN	CHM	ACRES IRR.	INCLUDE MULTIPLICATION FACTOR			UNIT	HOURS PUMPED	PUMP RATE (GPM)	CROP CODE	TYPE OF SYSTEM	TYPE OF ENERGY	WELL DATA	
	QUALIFIERS	SEC TWP RNG				BEGINNING WATER METER READING	ENDING WATER METER READING	METERED QUANTITY OF WATER							DEPTH TO WATER	DATE MEASURED
9134-00 <i>Schrock</i> AKA: H-80	3800N 1490W	7-24S- 4W	7	Y	A 125	504.889	668.179	163.290	A	807	1112	4	4	D	10.0	1-1-18
14542-00 <i>Clawson</i> AKA: APPROX 82'NW ORIG WELL - NEIL	1325N 3974W	5-24S- 4W	1	Y	130	194.042	340.452	146.410	A	896	900	4	4	D	10.5	1-1-18
28703-00 <i>Clawson</i> AKA: HENDERSON	NC NW	8-24S- 4W	1	Y	129	New Register 000.000	151.632	151.632	A	912	915	16	4	D	NA	1-1-18
28881-00 <i>Pontius</i> AKA: GEO CTR - 10' N OF PREV GEO	3991N 1323W	12-24S- 5W	13	Y	130	614.912	787.279	172.358	A	1184	800	16	4	E	6.0	1-1-18
28881-00 AKA: SOUTH WELL - BATT 1 OF 2 WELLS	3960N 1330W	12-24S- 5W	10		C											
28881-00 AKA: NORTH WELL - BATT 1 OF 2 WELLS	4022N 1315W	12-24S- 5W	14		C											
29630-00 <i>Schmidt</i>	3330N 4750W	33-24S- 4W	1	Y	A 65	128.609	177.165	48.556	A	416	650	16	4	E	NA	1-1-18
36826-00 <i>Abbott</i>	1320N 1305W	6-24S- 4W	2	Y	A 130	064.034	232.667	168.633	A	959	875	4	4	D	9.0	1-1-18

CALENDAR YEAR: 17
 PIN NUMBER: 3974
 Person ID: 24583
 FIELD OFFICE: 1 1 - IRR Staff RN 02
 CO GMD: 709

I submit the report as the best information available. I understand that knowingly falsifying the report is a violation of state law.

SIGNATURE: *Richard Seck* DATE: 2-20-18
 CIRCLE ONE: OWNER AGENT TENANT

709 Total acres irrigated.

E-MAIL ADDRESS: *rkdseck@yahoo.com*

RICHARD E & KRISTINE SECK
 6614 E EALES RD
 HUTCHINSON KS 67501 8328

020378

TELEPHONE NO. (620) 960-2579
 CIRCLE ONE: CELL WORK HOME

2017 IRRIGATION WATER USE REPORT

This is the annual Water Use Report required to be filed for all Vested or Appropriation Rights. **IMPORTANT:** Kansas Law requires this completed report to be filed by March 1. Failure to do so will subject the owner to a civil fine not to exceed \$1,000 per file number. If any point of diversion shown below is permanently inoperable, please circle it. IF YOU DID NOT USE WATER, YOU **MUST** REPORT THE REASON FOR NON-USE TO HELP PROTECT YOUR WATER RIGHT.. Information on each point of diversion must be completed. Please begin by reading the attached instructions and definitions.

FILE NUMBER	LEGAL DESCRIPTION OF POINT(S) OF DIVERSION				ACRES IRR.	INCLUDE MULTIPLICATION FACTOR				HOURS PUMPED	PUMP RATE (GPM)	CROP CODE	TYPE OF SYSTEM	TYPE OF ENERGY	WELL DATA	
	QUALIFIERS	SEC TWP RNG	CIN	CHM		BEGINNING WATER METER READING	ENDING WATER METER READING	METERED QUANTITY OF WATER	U N I T						DEPTH TO WATER	DATE MEASURED
46058-00 <i>Hess</i>	3826N 3888W	6-24S- 4W	4	Y	A 122	543.618	666.504	122,886	A	698	970	4	4	D	10.0	1-1-18
49019-00 <i>Schmidt</i>	3330N 4750W	33-24S- 4W	1			Report Under 29630-00										

WATER RESOURCES RECEIVED

FEB 26 2018

KS DEPT OF AGRICULTURE

CALENDAR YEAR: 17
 PIN NUMBER: 3974
 Person ID: 24583
 FIELD OFFICE: 1 3 - IRR Staff RN 02
 CO GMD: _____

122 Total acres irrigated.

RICHARD E & KRISTINE SECK
 6614 E EALES RD
 HUTCHINSON KS 67501 8328

020379

I submit the report as the best information available. I understand that knowingly falsifying the report is a violation of state law.

Richard Seck 2-26-18
 SIGNATURE DATE
 CIRCLE ONE: OWNER AGENT TENANT

rkdseck@yahoo.com
 E-MAIL ADDRESS

TELEPHONE NO. (420) 960-2577
 CIRCLE ONE: CELL WORK HOME

2017 IRRIGATION WATER USE REPORT

This is the annual Water Use Report required to be filed for all Vested or Appropriation Rights. **IMPORTANT:** Kansas Law requires this completed report to be filed by March 1. Failure to do so will subject the owner to a civil fine not to exceed \$1,000 per file number. If any point of diversion shown below is permanently inoperable, please circle it. IF YOU DID NOT USE WATER, YOU **MUST** REPORT THE REASON FOR NON-USE TO HELP PROTECT YOUR WATER RIGHT. Information on each point of diversion must be completed. Please begin by reading the attached instructions and definitions.

FILE NUMBER	LEGAL DESCRIPTION OF POINT(S) OF DIVERSION		CIN	CHM	ACRES IRR.	INCLUDE MULTIPLICATION FACTOR			UNIT	HOURS PUMPED	PUMP RATE (GPM)	CROP CODE	TYPE OF SYSTEM	TYPE OF ENERGY	WELL DATA	
	QUALIFIERS	SEC TWP RNG				BEGINNING WATER METER READING	ENDING WATER METER READING	METERED QUANTITY OF WATER							DEPTH TO WATER	DATE MEASURED
17363-00	4053N 2836W	29-22S- 3W	6	Y	M	165	49,203,700	101,311,500	52,107,800	G		2	4	N		
	AKA: 28' N & 12' E OF PREVIOUS POINT OF DIVERSION						Report Under	17363-00								
29309-00	4053N 2836W	29-22S- 3W	6													
	AKA: 28' N & 12' E OF PREVIOUS POINT OF DIVERSION															
29935-00	1350N 3960W	16-24S- 3W	2	Y	A	135	194.972	388.139	193.167	A		2	4	E		
30050-00	2800N 50W	30-22S- 3W	1	Y	M	145	58,490,000	110,060,000	51,570,000	G		2	2/4	N		
37090-00	4053N 2836W	29-22S- 3W	6				Report Under	17363-00								
	AKA: 28' N & 12' E OF PREVIOUS POINT OF DIVERSION															
						Water Resources Received										
						FEB 26 2018										
						KS Dept Of Agriculture										

CALENDAR YEAR: 17
 PIN NUMBER: 4241
 Person ID: 24938
 FIELD OFFICE: 1 1 - IRR Staff HV 02
 CO GMD: 440

440 Total acres irrigated.

ROBERT L & VIRGINIA R FRIESEN REV TRUSTS
 23001 NW 60TH ST
 BUHLER KS 67522 9626

020382

I submit the report as the best information available. I understand that knowingly falsifying the report is a violation of state law.
Virginia R. Friesen 2-21-18
 SIGNATURE DATE
 CIRCLE ONE: OWNER AGENT TENANT

E-MAIL ADDRESS

TELEPHONE NO. (620) 727-7682
 CIRCLE ONE: CELL WORK HOME

2017 IRRIGATION WATER USE REPORT

This is the annual Water Use Report required to be filed for all Vested or Appropriation Rights. **IMPORTANT:** Kansas Law requires this completed report to be filed by March 1. Failure to do so will subject the owner to a civil fine not to exceed \$1,000 per file number. If any point of diversion shown below is permanently inoperable, please circle it. IF YOU DID NOT USE WATER, YOU **MUST** REPORT THE REASON FOR NON-USE TO HELP PROTECT YOUR WATER RIGHT. Information on each point of diversion must be completed. Please begin by reading the attached instructions and definitions.

FILE NUMBER	LEGAL DESCRIPTION OF POINT(S) OF DIVERSION		CIN	CHM	ACRES IRR.	INCLUDE MULTIPLICATION FACTOR				UNITS	HOURS PUMPED	PUMP RATE (GPM)	CROP CODE	TYPE OF SYSTEM	TYPE OF ENERGY	WELL DATA	
	QUALIFIERS	SEC TWP RNG				BEGINNING WATER METER READING	ENDING WATER METER READING	METERED QUANTITY OF WATER	DEPTH TO WATER							DATE MEASURED	
4951-00	NW SE NE	5-22S- 3W	1	N	M	103	76600000	110120000	33520000	G			2	2	N D	42'4"	2/12/18
21771-00	4600N 1315W	8-22S- 3W	2	Y	M	75	116327000	141950000	25623000	G			2	4	N D	41'10"	2/15/18
31231-00	3160N 1324W AKA: 120' S & 24' W OF PREVIOUS POINT OF DIVERSION	8-22S- 3W	4	Y	M	75	48332500	72932100	24599600	G			2	4	N D	39'3"	2/15/18

WATER RESOURCES RECEIVED
FEB 26 2018
KS DEPT OF AGRICULTURE

CALENDAR YEAR: 17
 PIN NUMBER: 2804
 Person ID: 28090
 FIELD OFFICE: 1 1 - IRR Staff HV 02
 CO GMD: 253

253 Total acres irrigated.

ARLO D & TERESA J SCHMIDT TRUSTS
 10321 N BURMAC RD
 MOUNDRIDGE KS 67107
020412

I submit the report as the best information available. I understand that knowingly falsifying the report is a violation of state law.

Arlo D Schmidt 2-20-18
 SIGNATURE DATE
 CIRCLE ONE: OWNER AGENT TENANT

altschmidt65@gmail.com
 E-MAIL ADDRESS

TELEPHONE NO. (620) 543 6790
 CIRCLE ONE: CELL WORK (HOME)

FOR NON-USE TO HELP PROTECT YOUR WATER RIGHT. Information on each point of diversion must be completed. Please begin by reading the attached instructions and definitions.

FILE NUMBER	LEGAL DESCRIPTION OF POINT(S) OF DIVERSION		CIN	CHM	ACRES IRR.	INCLUDE MULTIPLICATION FACTOR			UNIT	HOURS PUMPED	PUMP RATE (GPM)	CROP CODE	TYPE OF SYSTEM	TYPE OF ENERGY	WELL DATA	
	QUALIFIERS	SEC TWP RNG				BEGINNING WATER METER READING	ENDING WATER METER READING	METERED QUANTITY OF WATER							DEPTH TO WATER	DATE MEASURED
5789-00 AKA: 100' N & 91' E OF PREVIOUS POINT OF DIVERSION	1385N 1309W	13-22S- 4W	3	Y	M 204	205,635,000	264,107,000	60,472,000	G			4	6	O	31'2"	2/15/18
6831-00	2620N 5230W	8-22S- 3W	1	Y	M 163	81,321,100	53,163,700	71,842,600	G			2	7	DN	38'11"	2/15/18
6937-00	4630N 940W	17-22S- 3W	2	Y	M 140	83,554,100	38,903,100	55,349,000	G			16	7	DN	34'4"	2/15/18
26496-00	1340N 1320W	16-23S- 3W	3	Y	I 130	2464.93	3942.50	1477.57	A.I.			4	4	DN	33'10"	2/15/18
26497-00	4080N 1325W	21-23S- 3W	3	Y	M 128	15,294,700	48,944,800	33,650,100	G			4	4	N	28'2"	2/15/18
27365-00	3120N 1280W	17-22S- 3W	3	Y	I 150	5,253.69	7355.73	2,102.04	A.I.			2	4	DN	29'11"	2/15/18
28967-00 AKA: 30'S ORIG WELL	1290N 1350W	11-22S- 4W	3	Y	M 136	48,100,100	79,655,000	31,554,900	G			4	4	D	30'10"	2/15/18
29199-00	4125N 3385W	25-22S- 4W	1	Y	A 117	0	089,066	89,066	A			2	6	DN	35'8"	2/15/18

CALENDAR YEAR 17
 PIN NUMBER 4255
 Person ID 28329
 FIELD OFFICE 1 1 - IRR Staff RN 02
 CO GMD

1168 Total acres irrigated

Water Resources Received

FEB 26 2018

PHILIP E & MARY D SCHMIDT
 21827 W DUTCH AVE
 BUHLER KS 67522

020414

SIGNATURE _____ DATE _____
 CIRCLE ONE: OWNER AGENT TENANT

E-MAIL ADDRESS
 KS Dept Of Agriculture

TELEPHONE NO. () _____
 CIRCLE ONE: CELL WORK HOME

FOR NON-USE TO HELP PROTECT YOUR WATER RIGHT. Information on each point of diversion must be completed. Please begin by reading the attached instructions and definitions.

FILE NUMBER	LEGAL DESCRIPTION OF POINT(S) OF DIVERSION		CIN	CHM	ACRES IRR.	INCLUDE MULTIPLICATION FACTOR			UNIT	HOURS PUMPED	PUMP RATE (GPM)	CROP CODE	TYPE OF SYSTEM	TYPE OF ENERGY	WELL DATA	
	QUALIFIERS	SEC TWP RNG				BEGINNING WATER METER READING	ENDING WATER METER READING	METERED QUANTITY OF WATER							DEPTH TO WATER	DATE MEASURED
32433-00	2620N 5230W	8-22S- 3W	1	✓		Report Under 6831-00										
32898-00	1350N 1298W AKA: 30' N & 22' E OF PREVIOUS POINT OF DIVERSION	4-22S- 3W	51	Y M	150	0	053,615,000	53,615,000	G		2	4	D N	45' 5"	2/15/18	
35110-00	1290N 1350W AKA: 30'S OF ORIG WELL	11-22S- 4W	3			Report Under 28967-00										
36938-00	5230N 400W	26-22S- 4W	1	Y M	78	176,040,000	194,730,000	23,690,000	G		4	2	0	36' 5"	2/15/18	
36943-00	1385N 1309W	13-22S- 4W	3			Report Under 5789-00										
38979-00	2665N 1290W	21-23S- 3W	1	Y M	63	293,071,000	315,265,000	22,194,000			2	4	N	24' 5"	2/19/18	
39438-00	4630N 940W	17-22S- 3W	2			Report Under 6937-00										
43807-00	1340N 1320W	16-23S- 3W	3			Report Under 26496-00										

Water Resources
Received

CALENDAR YEAR 17
PIN NUMBER 4255
Person ID 28329
FIELD OFFICE 1 2 - IRR Staff HV 02
CO GMD

I submit the report as the best information available. I understand that knowingly falsifying the report is a violation of state law.

SIGNATURE _____ DATE _____
CIRCLE ONE: OWNER AGENT TENANT

Total acres irrigated _____

FEB 26 2018

KS Dept Of Agriculture

E-MAIL ADDRESS _____

PHILIP E & MARY D SCHMIDT
21827 W DUTCH AVE
BUHLER KS 67522

020415

TELEPHONE NO. () _____
CIRCLE ONE: CELL WORK HOME

2017 IRRIGATION WATER USE REPORT

This is the annual Water Use Report required to be filed for all Vested or Appropriation Rights. **IMPORTANT:** Kansas Law requires this completed report to be filed by March 1. Failure to do so will subject the owner to a civil fine not to exceed \$1,000 per file number. If any point of diversion shown below is permanently inoperable, please circle it. IF YOU DID NOT USE WATER, YOU **MUST** REPORT THE REASON FOR NON-USE TO HELP PROTECT YOUR WATER RIGHT. Information on each point of diversion must be completed. Please begin by reading the attached instructions and definitions.

FILE NUMBER	LEGAL DESCRIPTION OF POINT(S) OF DIVERSION		CIN	CHM	ACRES IRR.	INCLUDE MULTIPLICATION FACTOR				HOURS PUMPED	PUMP RATE (GPM)	CROP CODE	TYPE OF SYSTEM	TYPE OF ENERGY	WELL DATA	
	QUALIFIERS	SEC TWP RNG				BEGINNING WATER METER READING	ENDING WATER METER READING	METERED QUANTITY OF WATER	UNIT						DEPTH TO WATER	DATE MEASURED
46766-00	1320N 5230W	1-26S- 1W	2	NA	35	71.3486	83.8251	12.4765	A			2/5	3	E		
46770-00	2580N 4620W	1-26S- 1W	3	NG	35		82.9549		A	353	145	2/5	3	E		
						* #46770 water meter broke during irrigation season & was repaired, reset to 00.0000 AF & re-installed July, 2017. Therefore, reporting hours & rate for 2017 water use of 9.42 Acre-feet										

WATER RESOURCES RECEIVED
FEB 26 2018
 KS DEPT OF AGRICULTURE

CALENDAR YEAR: 17
 PIN NUMBER: 3183
 Person ID: 28986
 FIELD OFFICE: 1 1 - IRR Staff SG 02
 CO GMD:

35 Total acres irrigated.

RONALD L & JEANETTE S STANLEY
 7410 N WEST ST
 VALLEY CENTER KS 67147

020421

I submit the report as the best information available. I understand that knowingly falsifying the report is a violation of state law.

Ronald L Stanley 2-11-18
 SIGNATURE DATE
 CIRCLE ONE: OWNER AGENT TENANT

E-MAIL ADDRESS

TELEPHONE NO. (316) 641-1886
 CIRCLE ONE: CELL WORK HOME

2017 IRRIGATION WATER USE REPORT

This is the annual Water Use Report required to be filed for all Vested or Appropriation Rights. **IMPORTANT:** Kansas Law requires this completed report to be filed by March 1. Failure to do so will subject the owner to a civil fine not to exceed \$1,000 per file number. If any point of diversion shown below is permanently inoperable, please circle it. IF YOU DID NOT USE WATER, YOU **MUST** REPORT THE REASON FOR NON-USE TO HELP PROTECT YOUR WATER RIGHT. Information on each point of diversion must be completed. Please begin by reading the attached instructions and definitions.

FILE NUMBER	LEGAL DESCRIPTION OF POINT(S) OF DIVERSION		CIN	CHM	ACRES IRR.	INCLUDE MULTIPLICATION FACTOR			UNIT	HOURS PUMPED	PUMP RATE (GPM)	CROP CODE	TYPE OF SYSTEM	TYPE OF ENERGY	WELL DATA		
	QUALIFIERS	SEC TWP RNG				BEGINNING WATER METER READING	ENDING WATER METER READING	METERED QUANTITY OF WATER							DEPTH TO WATER	DATE MEASURED	
2317-00	3981N 3952W	22-23S- 2W	4	Y	M	180	76120100	44808600	68698500	G		1100	2,4	4	D		
30242-00	4042N 3590W	15-23S- 2W	2	Y	M	118	57420200	38849000	51428800	G		800	2,4	4	D		
32845-00	3981N 3952W	22-23S- 2W	4				Report Under 2317-00										
37544-00	4042N 3590W	15-23S- 2W	2				Report Under 30242-00										
41481-00	3981N 3952W	22-23S- 2W	4				Report Under 2317-00										
							WATER RESOURCES RECEIVED										
							FEB 26 2018										
							KS DEPT OF AGRICULTURE										

CALENDAR YEAR: 17
 PIN NUMBER: 2567
 Person ID: 29037
 FIELD OFFICE: 1 1 - IRR Staff HV 02
 CO GMD: 298

Total acres irrigated.

I submit the report as the best information available. I understand that knowingly falsifying the report is a violation of state law.

Verle D & Phyllis Holdeman
 DATE: 2-22-18

SIGNATURE: _____ DATE: _____
 CIRCLE: OWNER AGENT TENANT

E-MAIL ADDRESS

VERLE D & PHYLLIS HOLDEMAN
 12927 W 1ST ST
 HALSTEAD KS 67056 9216

020422

TELEPHONE NO. (620) 345-6803
 CIRCLE ONE: CELL WORK HOME

FOR NON-USE TO HELP PROTECT YOUR WATER RIGHT. Information on each point of diversion must be completed. Please begin by reading the attached instructions and definitions.

FILE NUMBER	LEGAL DESCRIPTION OF POINT(S) OF DIVERSION		CIN	CHM	ACRES IRR.	INCLUDE MULTIPLICATION FACTOR			UNIT	HOURS PUMPED	PUMP RATE (GPM)	CROP CODE	TYPE OF SYSTEM	TYPE OF ENERGY	WELL DATA	
	QUALIFIERS	SEC TWP RNG				BEGINNING WATER METER READING	ENDING WATER METER READING	METERED QUANTITY OF WATER							DEPTH TO WATER	DATE MEASURED
32883-00	4677N 3900W	7-22S- 3W	3		A 70	588.958	648.175	59	A			24	D			

WATER RESOURCES RECEIVED
 FEB 26 2018
 KS DEPT OF AGRICULTURE

CALENDAR YEAR: 17
 PIN NUMBER: 4554
 Person ID: 29641
 FIELD OFFICE: 1 1 - IRR Staff HV 02
 CO GMD: 02

70 Total acres irrigated.

GAYLEN D & NANCY WICHERT
 23623 NW 96TH ST
 INMAN KS 67546

020428

I submit the report as the best information available. I understand that knowingly falsifying the report is a violation of state law.

Gaylen Wichert
 SIGNATURE
 DATE: 2-23-18

CIRCLE ONE: OWNER AGENT TENANT

E-MAIL ADDRESS

TELEPHONE NO. (620) 664-8650
 CIRCLE ONE: CELL WORK HOME

2017 IRRIGATION WATER USE REPORT

This is the annual Water Use Report required to be filed for all Vested or Appropriation Rights. **IMPORTANT:** Kansas Law requires this completed report to be filed by March 1. Failure to do so will subject the owner to a civil fine not to exceed \$1,000 per file number. If any point of diversion shown below is permanently inoperable, please circle it. IF YOU DID NOT USE WATER, YOU **MUST** REPORT THE REASON FOR NON-USE TO HELP PROTECT YOUR WATER RIGHT. Information on each point of diversion must be completed. Please begin by reading the attached instructions and definitions.

FILE NUMBER	LEGAL DESCRIPTION OF POINT(S) OF DIVERSION		CIN	CHM	ACRES IRR.	INCLUDE MULTIPLICATION FACTOR				HOURS PUMPED	PUMP RATE (GPM)	CROP CODE	TYPE OF SYSTEM	TYPE OF ENERGY	WELL DATA		
	QUALIFIERS	SEC TWP RNG				BEGINNING WATER METER READING	ENDING WATER METER READING	METERED QUANTITY OF WATER	UNIT						DEPTH TO WATER	DATE MEASURED	
25640-00	1300N 3960W	4-25S- 8W	1	Y	A	172	226,852	399,978	173,126	A	1380	725	2	3	D	7.5	2-23
46395-00 AKA: GEO CTR	2911N 3945W	29-26S- 6W	2	Y	A	134	575,316	733,501	158,485	A	1131	800	2	3	D	32.6	2-23
46395-00 AKA: BATT 1 OF 2 WELLS	2619N 3987W	29-26S- 6W	1		C												
46395-00 AKA: BATT 1 OF 2 WELLS	3202N 3903W	29-26S- 6W	3		C												
46655-00 AKA: GEO CTR	2911N 3945W	29-26S- 6W	2				Report Under	46395-00									
46655-00 AKA: BATT 1 OF 2 WELLS	2619N 3987W	29-26S- 6W	1				Report Under	46395-00									
46655-00 AKA: BATT 1 OF 2 WELLS	3202N 3903W	29-26S- 6W	3				Report Under	46395-00									

CALENDAR YEAR: 17
 PIN NUMBER: 4941
 Person ID: 33241
 FIELD OFFICE: 1 1 - IRR Staff RN 02
 CO GMD: 256

Total acres irrigated.

LOREN DEAN & CINDY SUE KREIBEL
 19501 S HERREN RD
 PRETTY PRAIRIE KS 67570 8868

020465

I submit the report as the best information available. I understand that knowingly falsifying the report is a violation of state law.

Loren Kreibel 2-24-18

SIGNATURE: _____ DATE: _____
 CIRCLE ONE: OWNER AGENT TENANT

E-MAIL ADDRESS

TELEPHONE NO. (620) 777-1563
 CIRCLE ONE: CELL WORK HOME

2017 IRRIGATION WATER USE REPORT

This is the annual Water Use Report required to be filed for all Vested or Appropriation Rights. **IMPORTANT:** Kansas Law requires this completed report to be filed by March 1. Failure to do so will subject the owner to a civil fine not to exceed \$1,000 per file number. If any point of diversion shown below is permanently inoperable, please circle it. IF YOU DID NOT USE WATER, YOU **MUST** REPORT THE REASON FOR NON-USE TO HELP PROTECT YOUR WATER RIGHT. Information on each point of diversion must be completed. Please begin by reading the attached instructions and definitions.

FILE NUMBER	LEGAL DESCRIPTION OF POINT(S) OF DIVERSION		CIN	CHM	ACRES IRR.	INCLUDE MULTIPLICATION FACTOR				UNIT	HOURS PUMPED	PUMP RATE (GPM)	CROP CODE	TYPE OF SYSTEM	TYPE OF ENERGY	WELL DATA	
	QUALIFIERS	SEC TWP RNG				BEGINNING WATER METER READING	ENDING WATER METER READING	METERED QUANTITY OF WATER	DEPTH TO WATER							DATE MEASURED	
39060-00	2130N 1130W	24-25S 4W	2	N A	123	258,482	357,258	98,776	A			24	P	—	—		

WATER RESOURCES RECEIVED

FEB 26 2018

KS DEPT OF AGRICULTURE

CALENDAR YEAR: 17
 PIN NUMBER: 3394
 Person ID: 34694
 FIELD OFFICE: 1 1 - IRR Staff RN 02
 CO GMD: 123

123 Total acres irrigated.

PAUL J BOGNER
 15635 20TH RD
 PARSONS KS 67357

020475

I submit the report as the best information available. I understand that knowingly falsifying the report is a violation of state law.

Brian Bogner
 SIGNATURE DATE: 2-19-18

CIRCLE ONE: OWNER AGENT TENANT

E-MAIL ADDRESS

TELEPHONE NO. (620) 820-4199
 CIRCLE ONE: CELL WORK HOME

2017 IRRIGATION WATER USE REPORT

This is the annual Water Use Report required to be filed for all Vested or Appropriation Rights. **IMPORTANT:** Kansas Law requires this completed report to be filed by March 1. Failure to do so will subject the owner to a civil fine not to exceed \$1,000 per file number. If any point of diversion shown below is permanently inoperable, please circle it. IF YOU DID NOT USE WATER, YOU **MUST** REPORT THE REASON FOR NON-USE TO HELP PROTECT YOUR WATER RIGHT. Information on each point of diversion must be completed. Please begin by reading the attached instructions and definitions.

FILE NUMBER	LEGAL DESCRIPTION OF POINT(S) OF DIVERSION		CIN	CHM	ACRES IRR.	INCLUDE MULTIPLICATION FACTOR			UNIT	HOURS PUMPED	PUMP RATE (GPM)	CROP CODE	TYPE OF SYSTEM	TYPE OF ENERGY	WELL DATA		
	QUALIFIERS	SEC TWP RNG				BEGINNING WATER METER READING	ENDING WATER METER READING	METERED QUANTITY OF WATER							DEPTH TO WATER	DATE MEASURED	
40244-00	2640N 3960W	29-22S- 2W	3	N	M	132	95081500	46046100	50964600	G			2	4	D	34	1-23
40554-00	1320N 1320W	32-22S- 2W	2	Y	M	120	35130700	79672300	44541600	G			4	4	D	34	2-23
44114-00	1320N 1320W	32-22S- 2W	2				Report Under 40554-00										
46364-00 AKA: GEO CTR	2877N 1280W	24-22S- 2W	2	N	A	80	508.42	581046	72.904	A			2	4	E	20	2-23
46364-00 AKA: BATT 1 OF 2 WELLS	3101N 1288W	24-22S- 2W	4		C												
46364-00 AKA: BATT 1 OF 2 WELLS	2653N 1271W	24-22S- 2W	5		C												
48021-00	2640N 3960W	29-22S- 2W	3				Report Under 40244-00										
48983-00 AKA: GEO CTR	1610N 5140W	35-22S- 2W	5		V		Not Yet Developed										

CALENDAR YEAR: 17
 PIN NUMBER: 2678
 Person ID: 35052
 FIELD OFFICE: 1 1 - IRR Staff HV 02
 CO GMD: 332

332 Total acres irrigated.

RAYMOND G NEUFELD
 6913 N ESSEX HEIGHTS RD
 HESSTON KS 67062 9214

020481

I submit the report as the best information available. I understand that knowingly falsifying the report is a violation of state law.

Raymond G Neufeld 2-23-18
 SIGNATURE DATE
 CIRCLE ONE: OWNER AGENT TENANT

rdy232@gmail.com
 E-MAIL ADDRESS

TELEPHONE NO. (620) 386 0042
 CIRCLE ONE: (CELL) WORK HOME

WATER RESOURCES RECEIVED
 FEB 26 2018
 KS DEPT OF AGRICULTURE

2017 IRRIGATION WATER USE REPORT

This is the annual Water Use Report required to be filed for all Vested or Appropriation Rights. **IMPORTANT:** Kansas Law requires this completed report to be filed by March 1. Failure to do so will subject the owner to a civil fine not to exceed \$1,000 per file number. If any point of diversion shown below is permanently inoperable, please circle it. IF YOU DID NOT USE WATER, YOU **MUST** REPORT THE REASON FOR NON-USE TO HELP PROTECT YOUR WATER RIGHT. Information on each point of diversion must be completed. Please begin by reading the attached instructions and definitions.

FILE NUMBER	LEGAL DESCRIPTION OF POINT(S) OF DIVERSION		CIN	CHM	ACRES IRR.	INCLUDE MULTIPLICATION FACTOR				HOURS PUMPED	PUMP RATE (GPM)	CROP CODE	TYPE OF SYSTEM	TYPE OF ENERGY	WELL DATA		
	QUALIFIERS	SEC TWP RNG				BEGINNING WATER METER READING	ENDING WATER METER READING	METERED QUANTITY OF WATER	U N I T						DEPTH TO WATER	DATE MEASURED	
48983-00 AKA: BATT 1 OF 3 WELLS	1905N 5140W NORTH WELL	35-22S- 2W	6				Not Yet	Developed									
48983-00 AKA: BATT 1 OF 3 WELLS	1315N 5140W SOUTH WELL	35-22S- 2W	7				Not Yet	Developed									
48983-00 AKA: BATT 1 OF 3 WELLS	1610N 5140W MIDDLE WELL	35-22S- 2W	8				Not Yet	Developed									

WATER RESOURCES RECEIVED
FEB 26 2018
KS DEPT OF AGRICULTURE

CALENDAR YEAR: 17
 PIN NUMBER: 2678
 Person ID: 35052
 FIELD OFFICE: 1 2 - IRR Staff HV 02
 CO GMD:

2 Total acres irrigated.

RAYMOND G NEUFELD
 6913 N ESSEX HEIGHTS RD
 HESSTON KS 67062 9214

020482

I submit the report as the best information available. I understand that knowingly falsifying the report is a violation of state law.

Raymond G Neufeld
 SIGNATURE
 CIRCLE ONE: OWNER AGENT TENANT

2-23-18
 DATE

lady232@gmail.com
 E-MAIL ADDRESS

TELEPHONE NO. (620) 386-0042
 CIRCLE ONE: (CELL) WORK HOME

2017 IRRIGATION WATER USE REPORT

This is the annual Water Use Report required to be filed for all Vested or Appropriation Rights. **IMPORTANT:** Kansas Law requires this completed report to be filed by March 1. Failure to do so will subject the owner to a civil fine not to exceed \$1,000 per file number. If any point of diversion shown below is permanently inoperable, please circle it. IF YOU DID NOT USE WATER, YOU **MUST** REPORT THE REASON FOR NON-USE TO HELP PROTECT YOUR WATER RIGHT. Information on each point of diversion must be completed. Please begin by reading the attached instructions and definitions.

FILE NUMBER	LEGAL DESCRIPTION OF POINT(S) OF DIVERSION		CIN	CHM	ACRES IRR.	INCLUDE MULTIPLICATION FACTOR			UNIT	HOURS PUMPED	PUMP RATE (GPM)	CROP CODE	TYPE OF SYSTEM	TYPE OF ENERGY	WELL DATA	
	QUALIFIERS	SEC TWP RNG				BEGINNING WATER METER READING	ENDING WATER METER READING	METERED QUANTITY OF WATER							DEPTH TO WATER	DATE MEASURED
26882-00 <i>Homer</i>	3965N 1005W AKA: 552' N & 1396' E OF PREV P/D	15-23S- 2W	5	<i>Y</i>	<i>A</i>	<i>90</i>	<i>980022</i>	<i>72103</i> <i>x .001</i>	<i>92.08</i>		<i>1308325</i>	<i>2</i>	<i>4</i>	<i>D</i>		
43707-00 <i>Daw</i>	1330N 3863W	10-23S- 2W	1	<i>Y</i>	<i>A</i>	<i>100</i>	<i>03928</i>	<i>12307</i> <i>x .01</i>	<i>83.79</i>		<i>544750</i>	<i>4</i>	<i>4</i>	<i>D</i>		
44734-00 <i>will</i>	1326N 1227W	10-23S- 2W	3	<i>Y</i>	<i>A</i>	<i>120</i>	<i>413630</i>	<i>524710</i> <i>x .001</i>	<i>111.08</i>		<i>1257500</i>	<i>24</i>	<i>4</i>	<i>D</i>		
48457-00 AKA: 552' N & 1396' E OF PREV P/D	3965N 1005W	15-23S- 2W	5				Report Under 26882-00									
<div style="color: blue; font-weight: bold;">WATER RESOURCES RECEIVED</div> <div style="color: red; font-weight: bold; font-size: 1.2em;">FEB 26 2018</div> <div style="color: blue; font-weight: bold;">KS DEPT OF AGRICULTURE</div>																

CALENDAR YEAR: 2018
 PIN NUMBER: 2585
 Person ID: 35933
 FIELD OFFICE: 11 - IRR Staff HV 02
 CO GMD: _____

_____ Total acres irrigated.

DONALD E YOST
 907 N HALSTEAD RD
 HALSTEAD KS 67056

020493

I submit the report as the best information available. I understand that knowingly falsifying the report is a violation of state law.

Donald E Yost
 SIGNATURE _____ DATE: 2-20-18

yostdems907@gmail.com
 E-MAIL ADDRESS _____

TELEPHONE NO. (316) 772 6912
 CIRCLE ONE: CELL WORK HOME

CIRCLE ONE: OWNER AGENT TENANT

2017 IRRIGATION WATER USE REPORT

This is the annual Water Use Report required to be filed for all Vested or Appropriation Rights. **IMPORTANT:** Kansas Law requires this completed report to be filed by March 1. Failure to do so will subject the owner to a civil fine not to exceed \$1,000 per file number. If any point of diversion shown below is permanently inoperable, please circle it. IF YOU DID NOT USE WATER, YOU **MUST** REPORT THE REASON FOR NON-USE TO HELP PROTECT YOUR WATER RIGHT. Information on each point of diversion must be completed. Please begin by reading the attached instructions and definitions.

FILE NUMBER	LEGAL DESCRIPTION OF POINT(S) OF DIVERSION		CIN	CHM	ACRES IRR.	INCLUDE MULTIPLICATION FACTOR			UNIT	HOURS PUMPED	PUMP RATE (GPM)	CROP CODE	TYPE OF SYSTEM	TYPE OF ENERGY	WELL DATA	
	QUALIFIERS	SEC TWP RNG				BEGINNING WATER METER READING	ENDING WATER METER READING	METERED QUANTITY OF WATER							DEPTH TO WATER	DATE MEASURED
32945-00	3120N 3775W	28-24S- 2W	6	N	102	79.747	168.404	88.657	A	NA	533	4	4	D	NA	NA

WATER RESOURCES
RECEIVED

FEB 26 2018

KS DEPT OF AGRICULTURE

CALENDAR YEAR: 17
 PIN NUMBER: 3146
 Person ID: 36384
 FIELD OFFICE: 1 1 - IRR Staff HV 02
 CO GMD: 102

102 Total acres irrigated.

PAULINE DECKER
 8728 S SPRING LAKE RD
 SEDGWICK KS 67135

020495

I submit the report as the best information available. I understand that knowingly falsifying the report is a violation of state law.

Pauline Decker 2-19-18
 SIGNATURE DATE

none
 E-MAIL ADDRESS

TELEPHONE NO. (316) 835-3140
 CIRCLE ONE: CELL WORK HOME

CIRCLE ONE: OWNER AGENT TENANT

2017 IRRIGATION WATER USE REPORT

This is the annual Water Use Report required to be filed for all Vested or Appropriation Rights. **IMPORTANT:** Kansas Law requires this completed report to be filed by March 1. Failure to do so will subject the owner to a civil fine not to exceed \$1,000 per file number. If any point of diversion shown below is permanently inoperable, please circle it. IF YOU DID NOT USE WATER, YOU **MUST** REPORT THE REASON FOR NON-USE TO HELP PROTECT YOUR WATER RIGHT. Information on each point of diversion must be completed. Please begin by reading the attached instructions and definitions.

FILE NUMBER	LEGAL DESCRIPTION OF POINT(S) OF DIVERSION		CIN	CHM	ACRES IRR.	INCLUDE MULTIPLICATION FACTOR			UNIT	HOURS PUMPED	PUMP RATE (GPM)	CROP CODE	TYPE OF SYSTEM	TYPE OF ENERGY	WELL DATA		
	QUALIFIERS	SEC TWP RNG				BEGINNING WATER METER READING	ENDING WATER METER READING	METERED QUANTITY OF WATER							DEPTH TO WATER	DATE MEASURED	
31868-00	1175N 4430W	10-26S- 2W	1														
20157017-MF	1175N 4430W	10-26S- 2W	1	N	A	63	Report Under 31868-00	15.400	56.410	41.010	A	800	4	1	E	30	2-18-18

WATER RESOURCES RECEIVED

FEB 26 2018

KS DEPT OF AGRICULTURE


CALENDAR YEAR: 17
 PIN NUMBER: 2433
 Person ID: 36909
 FIELD OFFICE: 1 1 - IRR Staff SG 02
 CO GMD: 63

63 Total acres irrigated.

JIM J SPEXARTH
 16434 W 61ST ST N
 COLWICH KS 67030 9740

020501

I submit the report as the best information available. I understand that knowingly falsifying the report is a violation of state law.


 SIGNATURE: _____ DATE: 2-18-18
 CIRCLE ONE: OWNER AGENT TENANT

E-MAIL ADDRESS _____

TELEPHONE NO. (316) 796-0861
 CIRCLE ONE: CELL WORK HOME

FOR NON-USE TO HELP PROTECT YOUR WATER RIGHT. Information on each point of diversion must be completed. Please begin by reading the attached instructions and definitions.

FILE NUMBER	LEGAL DESCRIPTION OF POINT(S) OF DIVERSION		CIN	CHM	ACRES IRR.	INCLUDE MULTIPLICATION FACTOR			UNIT	HOURS PUMPED	PUMP RATE (GPM)	CROP CODE	TYPE OF SYSTEM	TYPE OF ENERGY	WELL DATA	
	QUALIFIERS	SEC TWP RNG				BEGINNING WATER METER READING	ENDING WATER METER READING	METERED QUANTITY OF WATER							DEPTH TO WATER	DATE MEASURED
39968-00	630N 2600W	11-25S- 4W	3	NA	123	278.212	372.195	93.983	A			4	4	DN	-	-
48579-00	630N 2600W	11-25-4 SW	3	C		Reported on 39968-00										
PID 30939																

WATER RESOURCES RECEIVED

FEB 26 2018

KS DEPT OF AGRICULTURE

CALENDAR YEAR 17
 PIN NUMBER 4521
 Person ID 52013
 FIELD OFFICE 1 1 - IRR Staff RN 02
 CO GMD

123 Total acres irrigated.

MATTHEW F BOGNER TRUST
 19019 S HAVEN RD
 HAVEN KS 67543

020576

I submit the report as the best information available. I understand that knowingly falsifying the report is a violation of state law.

Donald Bogner 2-20-18

SIGNATURE DATE
 CIRCLE ONE: OWNER AGENT TENANT

E-MAIL ADDRESS

TELEPHONE NO. (316) 650-2678
 CIRCLE ONE: CELL WORK HOME

2017 IRRIGATION WATER USE REPORT

This is the annual Water Use Report required to be filed for all Vested or Appropriation Rights. **IMPORTANT:** Kansas Law requires this completed report to be filed by March 1. Failure to do so will subject the owner to a civil fine not to exceed \$1,000 per file number. If any point of diversion shown below is permanently inoperable, please circle it. IF YOU DID NOT USE WATER, YOU **MUST** REPORT THE REASON FOR NON-USE TO HELP PROTECT YOUR WATER RIGHT. Information on each point of diversion must be completed. Please begin by reading the attached instructions and definitions.

FILE NUMBER	LEGAL DESCRIPTION OF POINT(S) OF DIVERSION		CIN	CHM	ACRES IRR.	INCLUDE MULTIPLICATION FACTOR				UNITS	HOURS PUMPED	PUMP RATE (GPM)	CROP CODE	TYPE OF SYSTEM	TYPE OF ENERGY	WELL DATA	
	QUALIFIERS	SEC TWP RNG				BEGINNING WATER METER READING	ENDING WATER METER READING	METERED QUANTITY OF WATER	DEPTH TO WATER							DATE MEASURED	
30053-00	4760N 540W	35-25S- 7W	5	4	A 23	332.785	363.189	30.404	A	567	300	4	3	D	18.8	2/23	
43413-00	3948N 2190W	35-25S- 7W	4	4	A 132	104.458	297.574	193.116	A	1126	800	4	3	D	20.9	2/23	

WATER RESOURCES RECEIVED

FEB 26 2018

KS DEPT OF AGRICULTURE

CALENDAR YEAR: 17
 PIN NUMBER: 4954
 Person ID: 52446
 FIELD OFFICE: 1 1 - IRR Staff RN 02
 CO GMD: 255

255 Total acres irrigated.

L & C ENTERPRISES INC
 19501 S HERREN RD
 PRETTY PRAIRIE KS 67570

020579

I submit the report as the best information available. I understand that knowingly falsifying the report is a violation of state law.

Koron _____
 SIGNATURE DATE: 2/24/18

CIRCLE ONE: OWNER AGENT TENANT

E-MAIL ADDRESS

TELEPHONE NO. (620) 727-7563
 CIRCLE ONE: CELL WORK HOME

2017 IRRIGATION WATER USE REPORT

This is the annual Water Use Report required to be filed for all Vested or Appropriation Rights. **IMPORTANT:** Kansas Law requires this completed report to be filed by March 1. Failure to do so will subject the owner to a civil fine not to exceed \$1,000 per file number. If any point of diversion shown below is permanently inoperable, please circle it. IF YOU DID NOT USE WATER, YOU **MUST** REPORT THE REASON FOR NON-USE TO HELP PROTECT YOUR WATER RIGHT. Information on each point of diversion must be completed. Please begin by reading the attached instructions and definitions.

FILE NUMBER	LEGAL DESCRIPTION OF POINT(S) OF DIVERSION		CIN	CHM	ACRES IRR.	INCLUDE MULTIPLICATION FACTOR			UNIT	HOURS PUMPED	PUMP RATE (GPM)	CROP CODE	TYPE OF SYSTEM	TYPE OF ENERGY	WELL DATA	
	QUALIFIERS	SEC TWP RNG				BEGINNING WATER METER READING	ENDING WATER METER READING	METERED QUANTITY OF WATER							DEPTH TO WATER	DATE MEASURED
37432-00	100N 5100W	25-26S- 6W	1	Y A	129	238.260	360.000	121.740			950	2	4	D	13Ft.	1-16-17
47548-00 AKA: GEO CTR	1545N 2410W	26-26S- 6W	1	N A	65	469.601	544.321	74.720			750	4	4	D	11Ft.	1-16-17
47548-00 AKA: BATT 1 OF 2 WELLS	1410N 2200W	26-26S- 6W	2	C												
47548-00 AKA: BATT 1 OF 2 WELLS	1680N 2620W	26-26S- 6W	3	C												
48776-00 AKA: GEO CTR	3980N 4260W	14-27S- 5W	1	N A	130	497.391	695.531	198.140			750	4	4	D	8Ft.	1-16-17
48776-00 AKA: BATT 1 OF 4 WELLS	3980N 3960W	14-27S- 5W	2	C												
48776-00 AKA: BATT 1 OF 4 WELLS	3980N 4160W	14-27S- 5W	3	C												
48776-00 AKA: BATT 1 OF 4 WELLS	3980N 4360W	14-27S- 5W	4	C												

WATER RESOURCES RECEIVED
FEB 26 2018
KS DEPT OF AGRICULTURE

CALENDAR YEAR: 17
 PIN NUMBER: 4944
 Person ID: 54110
 FIELD OFFICE: 1 1 - IRR Staff KM
 CO GMD: 324

Total acres irrigated.

CARL WEWE JR
 5877 NE 140 AVE
 PRETTY PRAIRIE KS 67570

020599

I submit the report as the best information available. I understand that knowingly falsifying the report is a violation of state law.

Carl Wewe Jr
 SIGNATURE
 DATE: 2-22-18
 CIRCLE ONE: OWNER AGENT TENANT

brendawewe@yahoo.com
 E-MAIL ADDRESS

TELEPHONE NO. (620) 727-4438
 CIRCLE ONE: CELL WORK HOME

FOR NON-USE TO HELP PROTECT YOUR WATER RIGHT. Information on each point of diversion must be completed. Please begin by reading the attached instructions and definitions.

FILE NUMBER	LEGAL DESCRIPTION OF POINT(S) OF DIVERSION		CIN	CHM	ACRES IRR.	INCLUDE MULTIPLICATION FACTOR			UNIT	HOURS PUMPED	PUMP RATE (GPM)	CROP CODE	TYPE OF SYSTEM	TYPE OF ENERGY	WELL DATA	
	QUALIFIERS	SEC TWP RNG				BEGINNING WATER METER READING	ENDING WATER METER READING	METERED QUANTITY OF WATER							DEPTH TO WATER	DATE MEASURED
43956-00	4436N 4052W	25-23S- 4W	2	Y	A	125	310,399	444,235	133,836	A		2	4	E		
44458-00	4593N 1245W	13-22S- 3W	7	Y	M	100	65,800,000	100,200,000	34,400,000	G		2	2	D		
45079-00	2174N 2695W	28-23S- 3W	3	Y	M	40	34,254,000	52,712,000	18,458,000	G		2	2	E		
20147031-MF	2174N 2695W	28-23S- 3W	3				Report Under #5079-00									
							Water Resources Received									
							FEB 26 2018									

CALENDAR YEAR 17
 PIN NUMBER 4542
 Person ID 55337
 FIELD OFFICE 1 1 - IRR Staff HV 02
 CO GMD

2105

KS Dept Of Agriculture

GORDON & CHRISTINE DOWNEY SCHMIDT TRUST
 10320 N WHEAT STATE RD
 INMAN KS 67546 8109

020614

TELEPHONE NO. (620) 727-7681

I submit the report as the best information available. I understand that knowingly falsifying the report is a violation of state law.
Gordon Schmidt
 SIGNATURE DATE 2-20-18

E-MAIL ADDRESS

CIRCLE ONE: CELL WORK HOME

2017 IRRIGATION WATER USE REPORT

This is the annual Water Use Report required to be filed for all Vested or Appropriation Rights. **IMPORTANT:** Kansas Law requires this completed report to be filed by March 1. Failure to do so will subject the owner to a civil fine not to exceed \$1,000 per file number. If any point of diversion shown below is permanently inoperable, please circle it. IF YOU DID NOT USE WATER, YOU **MUST** REPORT THE REASON FOR NON-USE TO HELP PROTECT YOUR WATER RIGHT. Information on each point of diversion must be completed. Please begin by reading the attached instructions and definitions.

FILE NUMBER	LEGAL DESCRIPTION OF POINT(S) OF DIVERSION		CIN	CHM	ACRES IRR.	INCLUDE MULTIPLICATION FACTOR			UNIT	HOURS PUMPED	PUMP RATE (GPM)	CROP CODE	TYPE OF SYSTEM	TYPE OF ENERGY	WELL DATA	
	QUALIFIERS	SEC TWP RNG				BEGINNING WATER METER READING	ENDING WATER METER READING	METERED QUANTITY OF WATER							DEPTH TO WATER	DATE MEASURED
13020-00	SE NW SW	4-20S- 1W	1	N	120				(T)	498.3	550	4	4	D	93.8 ft	2-18-18
31270-00	3632N 3854W	9-20S- 1W	2	N	114	991.985	1052.992	61.007	A			16	4	D	91.3 ft	2-18-18
36695-00	3632N 3854W	9-20S- 1W	2			Report Under 31270-00										
<p>WATER RESOURCES RECEIVED</p> <p>FEB 26 2018</p> <p>KS DEPT OF AGRICULTURE</p>																


CALENDAR YEAR: 17
 PIN NUMBER: 3829
 Person ID: 56468
 FIELD OFFICE: 1 1 - IRR Staff MP 02
 CO GMD: 234

Total acres irrigated.

GREG & TAMMY GOERING
 1066 18TH AVE
 MCPHERSON KS 67460

020626

I submit the report as the best information available. I understand that knowingly falsifying the report is a violation of state law.


 SIGNATURE: _____ DATE: 2-23-18
 CIRCLE ONE: OWNER AGENT TENANT

goeringfarm@aol.com
 E-MAIL ADDRESS

TELEPHONE NO. (680) 755-1455
 CIRCLE ONE: CELL WORK HOME

2017 IRRIGATION WATER USE REPORT

This is the annual Water Use Report required to be filed for all Vested or Appropriation Rights. **IMPORTANT:** Kansas Law requires this completed report to be filed by March 1. Failure to do so will subject the owner to a civil fine not to exceed \$1,000 per file number. If any point of diversion shown below is permanently inoperable, please circle it. IF YOU DID NOT USE WATER, YOU **MUST** REPORT THE REASON FOR NON-USE TO HELP PROTECT YOUR WATER RIGHT. Information on each point of diversion must be completed. Please begin by reading the attached instructions and definitions.

FILE NUMBER	LEGAL DESCRIPTION OF POINT(S) OF DIVERSION		CIN	CHM	ACRES IRR.	INCLUDE MULTIPLICATION FACTOR				HOURS PUMPED	PUMP RATE (GPM)	CROP CODE	TYPE OF SYSTEM	TYPE OF ENERGY	WELL DATA	
	QUALIFIERS	SEC TWP RANG				BEGINNING WATER METER READING	ENDING WATER METER READING	METERED QUANTITY OF WATER	UNIT						DEPTH TO WATER	DATE MEASURED
45793-00	823N 1611W	33-26S- 2W	9		C											
AKA:	GEO CTR															
45793-00	558N 1743W	33-26S- 2W	5		M	10	42,5937 ⁰⁰	456027 ⁰⁰	3,009, 0 ⁰⁰	G			Turf Upgrd			
AKA:	BATT 1 OF 4 WELLS SOUTH WELL												Turf			
45793-00	787N 1413W	33-26S- 2W	6		C											
AKA:	BATT 1 OF 4 WELLS															
45793-00	975N 1544W	33-26S- 2W	7		C											
AKA:	BATT 1 OF 4 WELLS															
45793-00	973N 1743W	33-26S- 2W	8		M	2	114284 ⁰⁰	118600 ⁰⁰	232884	G			Turf Upgrd			
AKA:	BATT 1 OF 4 WELLS NORTH WELL								431,600				Turf			

WATER RESOURCES RECEIVED

FEB 26 2018

KS DEPT OF AGRICULTURE

CALENDAR YEAR: 17
 PIN NUMBER: 2445
 Person ID: 57585
 FIELD OFFICE: 11 - IRR Staff SG 02
 CO GMD: 11 - IRR Staff SG 02

12 Total acres irrigated.

KRIS E & RITA A CARPENTER
 17300 W 29TH ST N
 COLWICH KS 67030
020643

I submit the report as the best information available. I understand that knowingly falsifying the report is a violation of state law.

2/20/18
 DATE

 SIGNATURE

CIRCLE ONE: OWNER AGENT TENANT

The Grass Farm @.doc.com
 E-MAIL ADDRESS

TELEPHONE NO. (316) 650-1108
 CIRCLE ONE: CELL WORK HOME

WATER USE REPORT

This is the annual Water Use Report required to be filed for all Vested or owner to a civil fine not to exceed \$1,000 per file number. If any point of diversion FOR NON-USE TO HELP PROTECT YOUR WATER RIGHT. Information on ea

WARNING: Kansas Law requires this completed report to be filed by March 1. Failure to do so will subject the permanently inoperable, please circle it. IF YOU DID NOT USE WATER, YOU MUST REPORT THE REASON diversion must be completed. Please begin by reading the attached instructions and definitions.

FILE NUMBER	LEGAL DESCRIPTION OF POINT(S) OF DIVERSION		CIN	CHM	ACRES IRR.	INCLUDE MULTIPLICATION FACTOR			UNIT	HOURS PUMPED	PUMP RATE (GPM)	CROP CODE	TYPE OF SYSTEM	TYPE OF ENERGY	WELL DATA	
	QUALIFIERS	SEC TWP. RNG				BEGINNING WATER METER READING	ENDING WATER METER READING	METERED QUANTITY OF WATER							DEPTH TO WATER	DATE MEASURED
39362-00 AKA: GEO CTR	4080N 2590W	19-22S- 2W	8													
39362-00 AKA: BATT 1 OF 3 WELLS	3936N 2665W	19-22S- 2W NW WELL	2													
39362-00 AKA: BATT 1 OF 3 WELLS	3969N 2441W	19-22S- 2W NE WELL	5													
39362-00 AKA: BATT 1 OF 3 WELLS	4336N 2665W	19-22S- 2W NORTH WELL	9	Y	M	168	77,458,300	31235600	53977,300	G	-	800	2	3	E	41'9" 2-1-18
42292-00	1284N 5130W	18-22S- 2W	3	Y	M	156	56,560,300	03197,700	46,637,400	G	-	695	16	3	D	39'11" 2-1-18
42296-00 AKA: GEO CTR	4080N 2590W	19-22S- 2W	8				Report Under 39362-00									
42296-00 AKA: BATT 1 OF 3 WELLS	3936N 2665W	19-22S- 2W NW WELL	2				Report Under 39362-00									
42296-00 AKA: BATT 1 OF 3 WELLS	3969N 2441W	19-22S- 2W NE WELL	5				Report Under 39362-00									

CALENDAR YEAR 17
 PIN NUMBER 2825
 Person ID 58295
 FIELD OFFICE 1 1 - IRR Staff HV 02
 CO GMD

324 Total acres irrigated.

KS DEPT OF AGRICULTURE

KYLE SCHRAG
 7712 N HALSTEAD RD
 MOUNDRIDGE KS 67107

020656

I submit the report as the best information available. I understand that knowingly falsifying the report is a violation of state law.

Kyle Schrag
 SIGNATURE
 CIRCLE ONE: OWNER AGENT TENANT DATE 2-22-18

Krschrag@mtelco.net
 E-MAIL ADDRESS

TELEPHONE NO. (620) 345-8754
 CIRCLE ONE: CELL WORK HOME

2017 IRRIGATION WATER USE REPORT

This is the annual Water Use Report required to be filed for all Vested or Appropriation Rights. **IMPORTANT:** Kansas Law requires this completed report to be filed by March 1. Failure to do so will subject the owner to a civil fine not to exceed \$1,000 per file number. If any point of diversion shown below is permanently inoperable, please circle it. IF YOU DID NOT USE WATER, YOU **MUST** REPORT THE REASON FOR NON-USE TO HELP PROTECT YOUR WATER RIGHT. Information on each point of diversion must be completed. Please begin by reading the attached instructions and definitions.

FILE NUMBER	LEGAL DESCRIPTION OF POINT(S) OF DIVERSION				ACRES IRR.	INCLUDE MULTIPLICATION FACTOR				HOURS PUMPED	PUMP RATE (GPM)	CROP CODE	TYPE OF SYSTEM	TYPE OF ENERGY	WELL DATA	
	QUALIFIERS	SEC TWP RNG	CIN	CHM		BEGINNING WATER METER READING	ENDING WATER METER READING	METERED QUANTITY OF WATER	UNIT						DEPTH TO WATER	DATE MEASURED
42296-00 AKA: BATT 1 OF 3 WELLS	4336N 2665W	19-22S- 2W	9			Report Under 39362-00										

WATER RESOURCES RECEIVED

FEB 26 2018

KS DEPT OF AGRICULTURE

CALENDAR YEAR: 17
 PIN NUMBER: 2825
 Person ID: 58295
 FIELD OFFICE: 1 2 - IRR Staff HV 02
 CO GMD: 324

324 Total acres irrigated.

KYLE SCHRAG
 7712 N HALSTEAD RD
 MOUNDRIDGE KS 67107
020657

I submit the report as the best information available. I understand that knowingly falsifying the report is a violation of state law.

Kyle Schrag
 SIGNATURE
 CIRCLE ONE: OWNER AGENT TENANT

2-22-18
 DATE

Krschrag@mtelca.net
 E-MAIL ADDRESS

TELEPHONE NO. (620) 345-8754
 CIRCLE ONE: CELL WORK HOME

2017 IRRIGATION WATER USE REPORT

This is the annual Water Use Report required to be filed for all Vested or Appropriation Rights. **IMPORTANT:** Kansas Law requires this completed report to be filed by March 1. Failure to do so will subject the owner to a civil fine not to exceed \$1,000 per file number. If any point of diversion shown below is permanently inoperable, please circle it. IF YOU DID NOT USE WATER, YOU **MUST** REPORT THE REASON FOR NON-USE TO HELP PROTECT YOUR WATER RIGHT. Information on each point of diversion must be completed. Please begin by reading the attached instructions and definitions.

FILE NUMBER	LEGAL DESCRIPTION OF POINT(S) OF DIVERSION		CIN	CHM	ACRES IRR.	INCLUDE MULTIPLICATION FACTOR				HOURS PUMPED	PUMP RATE (GPM)	CROP CODE	TYPE OF SYSTEM	TYPE OF ENERGY	WELL DATA	
	QUALIFIERS	SEC TWP RNG				BEGINNING WATER METER READING	ENDING WATER METER READING	METERED QUANTITY OF WATER	U N I T						DEPTH TO WATER	DATE MEASURED
47036-00 AKA: GEO CTR	1625N 1320W	33-22S- 2W	3	Y	A 119	81.733	197.363	115.630	A			4	4	D		
47036-00 AKA: BATT 1 OF 2 WELLS	1330N 1320W	33-22S- 2W	1		C											
47036-00 AKA: BATT 1 OF 2 WELLS	1920N 1320W	33-22S- 2W	2		C											
Water Resources Received FEB 26 2018 KS Dept Of Agriculture																

CALENDAR YEAR: 17
 PIN NUMBER: 4576
 Person ID: 58713
 FIELD OFFICE: 1 1 - IRR Staff HV 02
 CO GMD: _____

119 Total acres irrigated.

SCHMIDT LAND LLC
 GORDON SCHMIDT
 10320 N WHEAT STATE RD
 INMAN KS 67546

020665

TELEPHONE NO. (620) 727-7681
 CIRCLE ONE: CELL WORK HOME

I submit the report as the best information available. I understand that knowingly falsifying the report is a violation of state law.
Gordon Schmidt 2/20/18
 SIGNATURE DATE
 CIRCLE ONE: OWNER AGENT TENANT

E-MAIL ADDRESS

2017 IRRIGATION WATER USE REPORT

This is the annual Water Use Report required to be filed for all Vested or Appropriation Rights. **IMPORTANT:** Kansas Law requires this completed report to be filed by March 1. Failure to do so will subject the owner to a civil fine not to exceed \$1,000 per file number. If any point of diversion shown below is permanently inoperable, please circle it. IF YOU DID NOT USE WATER, YOU **MUST** REPORT THE REASON FOR NON-USE TO HELP PROTECT YOUR WATER RIGHT. Information on each point of diversion must be completed. Please begin by reading the attached instructions and definitions.

FILE NUMBER	LEGAL DESCRIPTION OF POINT(S) OF DIVERSION		CIN	CHM	ACRES IRR.	INCLUDE MULTIPLICATION FACTOR				UNIT	HOURS PUMPED	PUMP RATE (GPM)	CROP CODE	TYPE OF SYSTEM	TYPE OF ENERGY	WELL DATA	
	QUALIFIERS	SEC TWP RNG				BEGINNING WATER METER READING	ENDING WATER METER READING	METERED QUANTITY OF WATER	DEPTH TO WATER							DATE MEASURED	
28882-00 <i>JB</i>	3955N 3937W AKA: GEO CTR	12-24S- 5W	2	Y	A 130	334.013	543.998	209.985	A	1168	990	16	4	E	6.0	1-1-18	
28882-00	3965N 3940W AKA: BATT 1 OF 3 WELLS	12-24S- 5W	4		C												
28882-00	3935N 3950W AKA: BATT 1 OF 3 WELLS	12-24S- 5W	5		C												
28882-00	3965N 3920W AKA: BATT 1 OF 3 WELLS	12-24S- 5W	9		C												
36781-00 <i>Yoder</i>	1330N 3975W AKA: GEO CTR	7-24S- 4W	8		C												
36781-00	1330N 3965W AKA: BATT 1 OF 5 WELLS	7-24S- 4W	9		C												
36781-00	1330N 3980W AKA: BATT 1 OF 5 WELLS	7-24S- 4W	10		C												
36781-00	1330N 3995W AKA: BATT 1 OF 5 WELLS	7-24S- 4W	11		C												

CALENDAR YEAR: 17
 PIN NUMBER: 4012
 Person ID: 58755
 FIELD OFFICE: 1 1 - IRR Staff RN 02
 CO GMD: 130

Total acres irrigated.

I submit the report as the best information available. I understand that knowingly falsifying the report is a violation of state law.

Richard Seck
 SIGNATURE: Richard Seck
 CIRCLE ONE: OWNER AGENT **TENANT** DATE: 1-1-18

rkdseck@yahoo.com
 E-MAIL ADDRESS

SECK FAMILY TRUST
 RICHARD SECK TRUSTEE
 6614 E EALES RD
 HUTCHINSON KS 67501

020669

TELEPHONE NO. (620) 960-2579
 CIRCLE ONE: **CELL** WORK HOME

2017 IRRIGATION WATER USE REPORT

This is the annual Water Use Report required to be filed for all Vested or Appropriation Rights. **IMPORTANT:** Kansas Law requires this completed report to be filed by March 1. Failure to do so will subject the owner to a civil fine not to exceed \$1,000 per file number. If any point of diversion shown below is permanently inoperable, please circle it. IF YOU DID NOT USE WATER, YOU **MUST** REPORT THE REASON FOR NON-USE TO HELP PROTECT YOUR WATER RIGHT. Information on each point of diversion must be completed. Please begin by reading the attached instructions and definitions.

FILE NUMBER	LEGAL DESCRIPTION OF POINT(S) OF DIVERSION		CIN	CHM	ACRES IRR.	INCLUDE MULTIPLICATION FACTOR				UNITS	HOURS PUMPED	PUMP RATE (GPM)	CROP CODE	TYPE OF SYSTEM	TYPE OF ENERGY	WELL DATA	
	QUALIFIERS	SEC TWP RNG				BEGINNING WATER METER READING	ENDING WATER METER READING	METERED QUANTITY OF WATER	DEPTH TO WATER							DATE MEASURED	
36781-00 <i>yoder</i>	1330N 4000W AKA: BATT 1 OF 5 WELLS	7-24S- 4W	12	Y A	120	395.015	555.133	160.118	A	1059	832	16	H	D	6.0	1-1-18	
36781-00	1330N 3950W AKA: BATT 1 OF 5 WELLS	7-24S- 4W	13	C													
36874-00	1330N 3975W AKA: GEO CTR	7-24S- 4W	8			Report Under	36781-00										
36874-00	1330N 3965W AKA: BATT 1 OF 5 WELLS	7-24S- 4W	9			Report Under	36781-00										
36874-00	1330N 3980W AKA: BATT 1 OF 5 WELLS	7-24S- 4W	10			Report Under	36781-00										
36874-00	1330N 3995W AKA: BATT 1 OF 5 WELLS	7-24S- 4W	11			Report Under	36781-00										
36874-00	1330N 4000W AKA: BATT 1 OF 5 WELLS	7-24S- 4W	12			Report Under	36781-00										
36874-00	1330N 3950W AKA: BATT 1 OF 5 WELLS	7-24S- 4W	13			Report Under	36781-00										

CALENDAR YEAR: 17
 PIN NUMBER: 4012
 Person ID: 58755
 FIELD OFFICE: 1 2 - IRR Staff RN 02
 CO GMD: 120

120 Total acres irrigated.

I submit the report as the best information available. I understand that knowingly falsifying the report is a violation of state law.

Richard Seck
 SIGNATURE: _____ DATE: 2-20-18
 CIRCLE ONE: OWNER AGENT **TENANT**

rkdseck@yahoo.com
 E-MAIL ADDRESS: _____

SECK FAMILY TRUST
 RICHARD SECK TRUSTEE
 6614 E EALES RD
 HUTCHINSON KS 67501

020670

TELEPHONE NO. (620) 960-2579
 CIRCLE ONE: **CELL** WORK HOME

2017 IRRIGATION WATER USE REPORT

This is the annual Water Use Report required to be filed for all Vested or Appropriation Rights. **IMPORTANT:** Kansas Law requires this completed report to be filed by March 1. Failure to do so will subject the owner to a civil fine not to exceed \$1,000 per file number. If any point of diversion shown below is permanently inoperable, please circle it. IF YOU DID NOT USE WATER, YOU **MUST** REPORT THE REASON FOR NON-USE TO HELP PROTECT YOUR WATER RIGHT. Information on each point of diversion must be completed. Please begin by reading the attached instructions and definitions.

FILE NUMBER	LEGAL DESCRIPTION OF POINT(S) OF DIVERSION		CIN	CHM	ACRES IRR.	INCLUDE MULTIPLICATION FACTOR			UNIT	HOURS PUMPED	PUMP RATE (GPM)	CROP CODE	TYPE OF SYSTEM	TYPE OF ENERGY	WELL DATA	
	QUALIFIERS	SEC TWP RNG				BEGINNING WATER METER READING	ENDING WATER METER READING	METERED QUANTITY OF WATER							DEPTH TO WATER	DATE MEASURED
43601-00 <i>Seck Est</i>	1336N 1317W	1-24S- 5W	1	<i>Y</i>	<i>A</i> 122	270.495	430.490	159.995	<i>A</i>	1025	859	16	4	D	12.0	1-1-18

WATER RESOURCES RECEIVED
FEB 26 2018
KS DEPT OF AGRICULTURE

CALENDAR YEAR: 17
 PIN NUMBER: 4012
 Person ID: 58755
 FIELD OFFICE: 1 3 - IRR Staff RN 02
 CO GMD: _____

122 Total acres irrigated.

I submit the report as the best information available. I understand that knowingly falsifying the report is a violation of state law.

Richard Seck 2-20-18
 SIGNATURE DATE
 CIRCLE ONE: OWNER AGENT TENANT

rkdseck@yahoo.com
 E-MAIL ADDRESS

SECK FAMILY TRUST
 RICHARD SECK TRUSTEE **020671**
 6614 E EALES RD
 HUTCHINSON KS 67501
 TELEPHONE NO. (620) 960-2529
 CIRCLE ONE: CELL WORK HOME

2017 IRRIGATION WATER USE REPORT

This is the annual Water Use Report required to be filed for all Vested or Appropriation Rights. **IMPORTANT:** Kansas Law requires this completed report to be filed by March 1. Failure to do so will subject the owner to a civil fine not to exceed \$1,000 per file number. If any point of diversion shown below is permanently inoperable, please circle it. IF YOU DID NOT USE WATER, YOU **MUST** REPORT THE REASON FOR NON-USE TO HELP PROTECT YOUR WATER RIGHT. Information on each point of diversion must be completed. Please begin by reading the attached instructions and definitions.

FILE NUMBER	LEGAL DESCRIPTION OF POINT(S) OF DIVERSION		CIN	CHM	ACRES IRR.	INCLUDE MULTIPLICATION FACTOR				UNIT	HOURS PUMPED	PUMP RATE (GPM)	CROP CODE	TYPE OF SYSTEM	TYPE OF ENERGY	WELL DATA	
	QUALIFIERS	SEC TWP RNG				BEGINNING WATER METER READING	ENDING WATER METER READING	METERED QUANTITY OF WATER	DEPTH TO WATER							DATE MEASURED	
Hay ^{as} 43939-00	3962N 1286W	29-23S- 4W	1	Y	A 130	101.612	250.754	149.142	A	821	1016	4	4	E	8.0	1-1-18	
Anderson 45253-00	1330N 3930W	1-24S- 5W	2	Y	A 123	099.046	253.687	154.641	A	898	950	16	4	D	6.0	1-1-18	

WATER RESOURCES RECEIVED
FEB 26 2018
KS DEPT OF AGRICULTURE

CALENDAR YEAR: 17 PIN NUMBER: 3975 Person ID: 58756 FIELD OFFICE: 1 1 - IRR Staff RN 02 CO GMD: 253

253 Total acres irrigated.

I submit the report as the best information available. I understand that knowingly falsifying the report is a violation of state law.

Richard Seck 2-20-18
SIGNATURE DATE
CIRCLE ONE: OWNER AGENT TENANT

rkdseck@yahoo.com
E-MAIL ADDRESS

SECK SURVIVING SPOUSE A TRUST
RICHARD SECK TRUSTEE 020672
6614 E EALES RD
HUTCHINSON KS 67501 8328
TELEPHONE NO. (620) 960 2579
CIRCLE ONE: CELL WORK HOME

2017 IRRIGATION WATER USE REPORT

This is the annual Water Use Report required to be filed for all Vested or Appropriation Rights. **IMPORTANT:** Kansas Law requires this completed report to be filed by March 1. Failure to do so will subject the owner to a civil fine not to exceed \$1,000 per file number. If any point of diversion shown below is permanently inoperable, please circle it. IF YOU DID NOT USE WATER, YOU **MUST** REPORT THE REASON FOR NON-USE TO HELP PROTECT YOUR WATER RIGHT. Information on each point of diversion must be completed. Please begin by reading the attached instructions and definitions.

FILE NUMBER	LEGAL DESCRIPTION OF POINT(S) OF DIVERSION		CIN	CHM	ACRES IRR.	INCLUDE MULTIPLICATION FACTOR			UNIT	HOURS PUMPED	PUMP RATE (GPM)	CROP CODE	TYPE OF SYSTEM	TYPE OF ENERGY	WELL DATA	
	QUALIFIERS	SEC TWP RNG				BEGINNING WATER METER READING	ENDING WATER METER READING	METERED QUANTITY OF WATER							DEPTH TO WATER	DATE MEASURED
2630-00	SW SE SW	31-25S- 6W	1		5											
2630-00	SW SE SW	31-25S- 6W	2		5											
2630-00	SW SE SW	31-25S- 6W	3		A 48	210	259	49	AF	250	1	3	E	20		
2630-00	SW SE SW	31-25S- 6W	4		5											
4591-00	2628N 3987W AKA: 20' W OF PREVIOUS POINT OF DIVERSION	28-21S- 2W	2		A 129	445	574	129	AF	410	16	7	E	48		
						WATER RESOURCES RECEIVED										
						FEB 26 2018										
						KS DEPT OF AGRICULTURE										

CALENDAR YEAR: 17
 PIN NUMBER: 2827
 Person ID: 58940
 FIELD OFFICE: 1 1 - IRR Staff MP 02
 CO GMD:

175 Total acres irrigated.

LYNN & KAREN KAUFMAN
 187 21ST AVE
 MOUNDRIDGE KS 67107

020676

I submit the report as the best information available. I understand that knowingly falsifying the report is a violation of state law.

SIGNATURE: Lynn Kaufman DATE: 2/15/18
 CIRCLE ONE: OWNER AGENT TENANT

E-MAIL ADDRESS: dear@mtelco.net

TELEPHONE NO. (620) 345-8415
 CIRCLE ONE: CELL WORK HOME

2017 IRRIGATION WATER USE REPORT

This is the annual Water Use Report required to be filed for all Vested or Appropriation Rights. **IMPORTANT:** Kansas Law requires this completed report to be filed by March 1. Failure to do so will subject the owner to a civil fine not to exceed \$1,000 per file number. If any point of diversion shown below is permanently inoperable, please circle it. IF YOU DID NOT USE WATER, YOU **MUST** REPORT THE REASON FOR NON-USE TO HELP PROTECT YOUR WATER RIGHT. Information on each point of diversion must be completed. Please begin by reading the attached instructions and definitions.

FILE NUMBER	LEGAL DESCRIPTION OF POINT(S) OF DIVERSION				ACRES IRR.	INCLUDE MULTIPLICATION FACTOR				UNITS	HOURS PUMPED	PUMP RATE (GPM)	CROP CODE	TYPE OF SYSTEM	TYPE OF ENERGY	WELL DATA	
	QUALIFIERS	SEC TWP RNG	CIN	CHM		BEGINNING WATER METER READING	ENDING WATER METER READING	METERED QUANTITY OF WATER	DEPTH TO WATER							DATE MEASURED	
17250-00 AKA: 420' S OF PREVIOUS POINT OF DIVERSION	900N 3333W	34-20S- 3W	5		A 113	520.621	643.716	123.095	A		600	2	4	E			
41237-00 AKA: 130' W OF PREVIOUS POINT OF DIVERSION	3913N 1429W	26-21S- 3W	2		S 130	4170300	4170300		(T)		750	4	4	E			
							Meter Did not Read										
							will send in KWH as soon as I get them										
							* Meter Broke *										
							WATER RESOURCES RECEIVED										
							FEB 26 2018										

CALENDAR YEAR: 17
 PIN NUMBER: 3842
 Person ID: 59397
 FIELD OFFICE: 1 1 - IRR Staff MP 02
 CO GMD: 143

Total acres irrigated.

KS DEPT OF AGRICULTURE

STACY L KAUFMAN
 1556 CHISHOLM RD
 MCPHERSON KS 67460

020686

I submit the report as the best information available. I understand that knowingly falsifying the report is a violation of state law.

[Signature] 2/20/18
 SIGNATURE DATE
 CIRCLE ONE: OWNER AGENT **TENANT**

ag_pro@hotmail.com
 E-MAIL ADDRESS

TELEPHONE NO. (620) 755-3326
 CIRCLE ONE: **CELL** WORK HOME

FOR NON-USE TO HELP PROTECT YOUR WATER RIGHT. Information on each point of diversion must be completed. Please begin by reading the attached instructions and definitions.

FILE NUMBER	LEGAL DESCRIPTION OF POINT(S) OF DIVERSION		CIN	CHM	ACRES IRR.	INCLUDE MULTIPLICATION FACTOR			UNIT	HOURS PUMPED	PUMP RATE (GPM)	CROP CODE	TYPE OF SYSTEM	TYPE OF ENERGY	WELL DATA	
	QUALIFIERS	SEC TWP RNG				BEGINNING WATER METER READING	ENDING WATER METER READING	METERED QUANTITY OF WATER							DEPTH TO WATER	DATE MEASURED
46976-00	3949N 1348W	13-22S- 4W	2	Y	A 150	59.293	206.177	146.884	A			2/4	4	E		

Water Resources
Received

FEB 26 2018

KS Dept Of Agriculture

CALENDAR YEAR 17
 PIN NUMBER 4256
 Person ID 60014
 FIELD OFFICE 1 1 - IRR Staff RN 02
 CO GMD

150 Total acres irrigated.

RYAN & JENNIFER REIFF
 14811 E 82ND AVE
 BUHLER KS 67522

020697

I submit the report as the best information available. I understand that knowingly falsifying the report is a violation of state law.

TELEPHONE NO. (316) 772-1968

SIGNATURE _____ DATE _____
 CIRCLE ONE: OWNER AGENT TENANT

E-MAIL ADDRESS _____

CIRCLE ONE: CELL WORK HOME

2017 IRRIGATION WATER USE REPORT

This is the annual Water Use Report required to be filed for all Vested or Appropriation Rights. **IMPORTANT:** Kansas Law requires this completed report to be filed by March 1. Failure to do so will subject the owner to a civil fine not to exceed \$1,000 per file number. If any point of diversion shown below is permanently inoperable, please circle it. IF YOU DID NOT USE WATER, YOU **MUST** REPORT THE REASON FOR NON-USE TO HELP PROTECT YOUR WATER RIGHT. Information on each point of diversion must be completed. Please begin by reading the attached instructions and definitions.

FILE NUMBER	LEGAL DESCRIPTION OF POINT(S) OF DIVERSION		CIN	CHM	ACRES IRR.	INCLUDE MULTIPLICATION FACTOR			UNIT	HOURS PUMPED	PUMP RATE (GPM)	CROP CODE	TYPE OF SYSTEM	TYPE OF ENERGY	WELL DATA	
	QUALIFIERS	SEC TWP RNG				BEGINNING WATER METER READING	ENDING WATER METER READING	METERED QUANTITY OF WATER							DEPTH TO WATER	DATE MEASURED
6114-00 <i>Morris</i>	NC NW	20-25S- 3W	3		<i>A</i> 98	928,786	028,038	99,252	<i>A</i>		690	16	6	N		
46636-00 <i>Swank</i>	1716N 2664W	32-24S- 3W	4		<i>A</i> 120	1096,714	1250,531	153,817	<i>A</i>	959	960	4	6	E		

WATER RESOURCES
RECEIVED

FEB 26 2018

KS DEPT OF AGRICULTURE

CALENDAR YEAR: 17
 PIN NUMBER: 2843
 Person ID: 60192
 FIELD OFFICE: 1 1 - IRR Staff HV 02
 CO GMD: 218

218 Total acres irrigated.

JEFF WINTER FARMS INC
 7600 N 295TH ST W
 MOUNT HOPE KS 67108 9420
020699

I submit the report as the best information available. I understand that knowingly falsifying the report is a violation of state law.

Jeff Winter
 SIGNATURE
 CIRCLE ONE: OWNER AGENT (TENANT)
2/15/18
 DATE

ksuagr1998@yahoo.com
 E-MAIL ADDRESS

TELEPHONE NO. (316) 772-6548
 CIRCLE ONE: CELL WORK HOME

2017 IRRIGATION WATER USE REPORT

This is the annual Water Use Report required to be filed for all Vested or Appropriation Rights. **IMPORTANT:** Kansas Law requires this completed report to be filed by March 1. Failure to do so will subject the owner to a civil fine not to exceed \$1,000 per file number. If any point of diversion shown below is permanently inoperable, please circle it. IF YOU DID NOT USE WATER, YOU **MUST** REPORT THE REASON FOR NON-USE TO HELP PROTECT YOUR WATER RIGHT. Information on each point of diversion must be completed. Please begin by reading the attached instructions and definitions.

FILE NUMBER	LEGAL DESCRIPTION OF POINT(S) OF DIVERSION		CIN	CHM	ACRES IRR.	INCLUDE MULTIPLICATION FACTOR			UNIT	HOURS PUMPED	PUMP RATE (GPM)	CROP CODE	TYPE OF SYSTEM	TYPE OF ENERGY	WELL DATA	
	QUALIFIERS	SEC TWP RNG				BEGINNING WATER METER READING $\times .001$	ENDING WATER METER READING $\times .001$	METERED QUANTITY OF WATER							DEPTH TO WATER	DATE MEASURED
14107-00 <i>South</i>	3960N 4540W	34-26S- 6W	1	N	A 128	621.2 744.824	721.459 854.739	129.401 109.915	A	NA	500	5/4	4	N	NA	
32210-00 <i>North</i>	1320N 3980W	27-26S- 6W	1	N	A 125	$\times .001$ 606.058	$\times .001$ 730.459	129.401	A	NA	600	4	4	N	NA	

WATER RESOURCES RECEIVED

FEB 26 2018

KS DEPT OF AGRICULTURE

020786

CALENDAR YEAR: 17
 PIN NUMBER: 4961
 Person ID: 64738
 FIELD OFFICE: - IRR Staff RN 02

253

Total acres irrigated.

*Change of Address:

TINA GOERING
 2315 PLUM
 PRETTY PRAIRIE KS 67570

26606 S. Broadacres
 Pretty Prairie KS 67570

TELEPHONE NO. (202) 728 8611

CIRCLE ONE: CELL WORK HOME

I submit the report as the best information available. I understand that knowingly falsifying the report is a violation of state law.

SIGNATURE: *[Signature]* DATE: *[Date]*

CIRCLE ONE: OWNER AGENT TENANT

E-MAIL ADDRESS

2017 IRRIGATION WATER USE REPORT

This is the annual Water Use Report required to be filed for all Vested or Appropriation Rights. **IMPORTANT:** Kansas Law requires this completed report to be filed by March 1. Failure to do so will subject the owner to a civil fine not to exceed \$1,000 per file number. If any point of diversion shown below is permanently inoperable, please circle it. IF YOU DID NOT USE WATER, YOU **MUST** REPORT THE REASON FOR NON-USE TO HELP PROTECT YOUR WATER RIGHT. Information on each point of diversion must be completed. Please begin by reading the attached instructions and definitions.

FILE NUMBER	LEGAL DESCRIPTION OF POINT(S) OF DIVERSION		CIN	CHM	ACRES IRR.	INCLUDE MULTIPLICATION FACTOR			UNIT	HOURS PUMPED	PUMP RATE (GPM)	CROP CODE	TYPE OF SYSTEM	TYPE OF ENERGY	WELL DATA		
	QUALIFIERS	SEC TWP RNG				BEGINNING WATER METER READING	ENDING WATER METER READING	METERED QUANTITY OF WATER							DEPTH TO WATER	DATE MEASURED	
46348-00	898N 3823W	29-26S- 1W	8	N	M	3	24,731,900	27,135,000	2,403,100 2389100	Ⓞ	-	-	15	Ⓞ	E	-	-
47421-00	41N 2901W	29-26S- 1W	18	N	M	3	21,029,700	22,458,500	7379,700 4401100	Ⓞ	-	-	15	Ⓞ	E	-	-
							Water Resources Received										
							FEB 26 2018										
							KS Dept Of Agriculture										

CALENDAR YEAR: 17
 PIN NUMBER: 2758
 Person ID: 65107
 FIELD OFFICE: 1 1 - IRR Staff SG 02
 CO GMD: 6

Total acres irrigated.

WATERCRESS HOA
 3900 N GOLDENROD CT
 MAIZE KS 67101 3751

020790

I submit the report as the best information available. I understand that knowingly falsifying the report is a violation of state law.

SIGNATURE: T. [Signature]
 DATE: 2/23/2018
 CIRCLE ONE: OWNER AGENT TENANT

E-MAIL ADDRESS: godnight.t.k@gmail.com

TELEPHONE NO.: (620) 338-3053
 CIRCLE ONE: CELL WORK HOME

Stafford Field Office
 Division of Water Resources

RECEIVED
 FEB 23 2018

2 meters on each, 1 meter only REC
 So REC must be subtracted to get IRR

As per FO
 SNV 9/10/18

2017 IRRIGATION WATER USE REPORT

This is the annual Water Use Report required to be filed for all Vested or Appropriation Rights. **IMPORTANT:** Kansas Law requires this completed report to be filed by March 1. Failure to do so will subject the owner to a civil fine not to exceed \$1,000 per file number. If any point of diversion shown below is permanently inoperable, please circle it. IF YOU DID NOT USE WATER, YOU **MUST** REPORT THE REASON FOR NON-USE TO HELP PROTECT YOUR WATER RIGHT. Information on each point of diversion must be completed. Please begin by reading the attached instructions and definitions.

FILE NUMBER	LEGAL DESCRIPTION OF POINT(S) OF DIVERSION		CIN	CHM	ACRES IRR.	INCLUDE MULTIPLICATION FACTOR			UNIT	HOURS PUMPED	PUMP RATE (GPM)	CROP CODE	TYPE OF SYSTEM	TYPE OF ENERGY	WELL DATA	
	QUALIFIERS	SEC TWP RNG				BEGINNING WATER METER READING	ENDING WATER METER READING	METERED QUANTITY OF WATER							DEPTH TO WATER	DATE MEASURED
13837-00	3300N 2640W	33-20S- 2W	1			77362000	77362000	0 G			16	1	E	23'	11"	3/15/18
42410-00	3300N 2640W	33-20S- 2W	1			Report Under 13837-00										
						L → HEALTH ⇒ ON DIALYSIS ATTEMPTED: CORN 7 BEANS 13 WATER RESOURCES RECEIVED FEB 27 2018 KS DEPT OF AGRICULTURE										

CALENDAR YEAR: 17
 PIN NUMBER: 3703
 Person ID: 28817
 FIELD OFFICE: 1 1 - IRR Staff MP 02
 CO GMD: _____

_____ Total acres irrigated.

MURRAY L STUCKY
 642 DEER TRAIL
 GALVA KS 67443

020846

I submit the report as the best information available. I understand that knowingly falsifying the report is a violation of state law.

Murray L Stucky 3/22/18
 SIGNATURE DATE

CIRCLE ONE: OWNER AGENT TENANT

_____ E-MAIL ADDRESS

TELEPHONE NO. (620) 345-8545
 CIRCLE ONE: CELL WORK HOME

2017 IRRIGATION WATER USE REPORT

This is the annual Water Use Report required to be filed for all Vested or Appropriation Rights. **IMPORTANT:** Kansas Law requires this completed report to be filed by March 1. Failure to do so will subject the owner to a civil fine not to exceed \$1,000 per file number. If any point of diversion shown below is permanently inoperable, please circle it. IF YOU DID NOT USE WATER, YOU **MUST** REPORT THE REASON FOR NON-USE TO HELP PROTECT YOUR WATER RIGHT. Information on each point of diversion must be completed. Please begin by reading the attached instructions and definitions.

FILE NUMBER	LEGAL DESCRIPTION OF POINT(S) OF DIVERSION		CIN	CHM	ACRES IRR.	INCLUDE MULTIPLICATION FACTOR			UNIT	HOURS PUMPED	PUMP RATE (GPM)	CROP CODE	TYPE OF SYSTEM	TYPE OF ENERGY	WELL DATA	
	QUALIFIERS	SEC TWP RNG				BEGINNING WATER METER READING	ENDING WATER METER READING	METERED QUANTITY OF WATER							DEPTH TO WATER	DATE MEASURED
3596-00	NC N2 NW	18-24S- 8W	1		#A	There was adequate rain for the <u>wheat</u> crop										

WATER RESOURCES RECEIVED
FEB 27 2018
KS DEPT OF AGRICULTURE

CALENDAR YEAR: 17
 PIN NUMBER: 4927
 Person ID: 34951
 FIELD OFFICE: 1 1 - IRR Staff RN 02
 CO GMD: _____

0 Total acres irrigated.

GREGG HOLCOMB
 300 S JACKSON ST
 PLEVNA KS 67568 9054

020860

I submit the report as the best information available. I understand that knowingly falsifying the report is a violation of state law.

Gregg Holcomb
 SIGNATURE
 CIRCLE ONE: OWNER AGENT TENANT

2/22/18
 DATE

E-MAIL ADDRESS

TELEPHONE NO. (620) 386 5695
 CIRCLE ONE: CELL WORK HOME

2017 IRRIGATION WATER USE REPORT ^B

This is the annual Water Use Report required to be filed for all Vested or Appropriation Rights. **IMPORTANT:** Kansas Law requires this completed report to be filed by March 1. Failure to do so will subject the owner to a civil fine not to exceed \$1,000 per file number. If any point of diversion shown below is permanently inoperable, please circle it. IF YOU DID NOT USE WATER, YOU **MUST** REPORT THE REASON FOR NON-USE TO HELP PROTECT YOUR WATER RIGHT. Information on each point of diversion must be completed. Please begin by reading the attached instructions and definitions.

FILE NUMBER	LEGAL DESCRIPTION OF POINT(S) OF DIVERSION		CIN	CHM	ACRES IRR.	INCLUDE MULTIPLICATION FACTOR				HOURS PUMPED	PUMP RATE (GPM)	CROP CODE	TYPE OF SYSTEM	TYPE OF ENERGY	WELL DATA	
	QUALIFIERS	SEC TWP RNG				BEGINNING WATER METER READING	ENDING WATER METER READING	METERED QUANTITY OF WATER	UNIT						DEPTH TO WATER	DATE MEASURED
3404-00	3380N 1310W	8-25S- 2W	6		40	150167	150167	0	A				410		14	4/2018 2013
						No Water Usage - Disease in Crop, no production										
						WATER RESOURCES RECEIVED										
						FEB 27 2018										
						KS DEPT OF AGRICULTURE										


CALENDAR YEAR: 17
 PIN NUMBER: 4057
 Person ID: 40586
 FIELD OFFICE: 11 - IRR Staff SG 02
 CO GMD: 40

Total acres irrigated.

TOBY B MORRIS
 10204 W COUNTRY CLUB DR
 HUTCHINSON KS 67502 9331

020867

I submit the report as the best information available. I understand that knowingly falsifying the report is a violation of state law.

SIGNATURE: 
 CIRCLE ONE: OWNER AGENT TENANT

DATE: 2/13/2018
 E-MAIL ADDRESS: toby.morris4882@yahoo.com

TELEPHONE NO. (620) 474-0766
 CIRCLE ONE: CELL WORK HOME

FOR NON-USE TO HELP PROTECT YOUR WATER RIGHT. Information on each point of diversion must be completed. Please begin by reading the attached instructions and definitions.

FILE NUMBER	LEGAL DESCRIPTION OF POINT(S) OF DIVERSION		CIN	CHM	ACRES IRR.	INCLUDE MULTIPLICATION FACTOR			UNIT	HOURS PUMPED	PUMP RATE (GPM)	CROP CODE	TYPE OF SYSTEM	TYPE OF ENERGY	WELL DATA	
	QUALIFIERS	SEC TWP RNG				BEGINNING WATER METER READING	ENDING WATER METER READING	METERED QUANTITY OF WATER							DEPTH TO WATER	DATE MEASURED
41908-00	1614N 2056W	30-24S- 4W	2	N	M 108.8	285581.00	686449.00	400868.00 599132	GAL/100	NA	600	4	3	N	15'8"	20 JAN 2018
42119-00	1514N 3352W	33-24S- 4W	5	Y	I 139	6056.48	4472.00	2415.52 7584.48	ACRES/100	MA	800	2	3	E	17'2"	20 JAN 2018
								Math errors								

WATER RESOURCES RECEIVED
FEB 27 2018
KS DEPT OF AGRICULTURE

CALENDAR YEAR 17
PIN NUMBER 4519
Person ID 40879
FIELD OFFICE 1 1 - IRR Staff RN 02
CO GMD

261.8 Total acres irrigated.

M & L INCORPORATED
8311 E GREENFIELD RD
HAVEN KS 67543

020868

I submit the report as the best information available. I understand that knowingly falsifying the report is a violation of state law.

James W. Bauman SIGNATURE
23 Feb 2018 DATE
CIRCLE ONE: OWNER AGENT TENANT

E-MAIL ADDRESS

TELEPHONE NO. (620) 465-2241
CIRCLE ONE: CELL WORK HOME

2017 IRRIGATION WATER USE REPORT

This is the annual Water Use Report required to be filed for all Vested or Appropriation Rights. **IMPORTANT:** Kansas Law requires this completed report to be filed by March 1. Failure to do so will subject the owner to a civil fine not to exceed \$1,000 per file number. If any point of diversion shown below is permanently inoperable, please circle it. IF YOU DID NOT USE WATER, YOU **MUST** REPORT THE REASON FOR NON-USE TO HELP PROTECT YOUR WATER RIGHT. Information on each point of diversion must be completed. Please begin by reading the attached instructions and definitions.

FILE NUMBER	LEGAL DESCRIPTION OF POINT(S) OF DIVERSION		CIN	CHM	ACRES IRR.	INCLUDE MULTIPLICATION FACTOR			UNIT	HOURS PUMPED	PUMP RATE (GPM)	CROP CODE	TYPE OF SYSTEM	TYPE OF ENERGY	WELL DATA	
	QUALIFIERS	SEC TWP RNG				BEGINNING WATER METER READING	ENDING WATER METER READING	METERED QUANTITY OF WATER							DEPTH TO WATER	DATE MEASURED
11397-00	3944N 620W	32-20S- 3W	1	N	A 27	169.44	197.54	28.1	A		727	2 4	1	D		
27690-00	2650N 5180W	4-21S- 3W	4	Y	A 120	97,324	260,100	162,836	A		721	2 4	4	E		
34681-00	3960N 2840W	5-21S- 3W	2	Y	M 144	729849000	771474000	41625000	G		825	2 4	4	E		
34682-00	3960N 2840W	5-21S- 3W	2			Report Under 34681-00										

WATER RESOURCES RECEIVED

FEB 27 2018

KS DEPT OF AGRICULTURE

CALENDAR YEAR: 17
 PIN NUMBER: 3828
 Person ID: 59602
 FIELD OFFICE: 1 1 - IRR Staff MP 02
 CO GMD: 291

291 Total acres irrigated.

G & D TRUST
 GALEN & DAVID CASE TRST
 681 14TH AVE
 MCPHERSON KS 67460

020911

I submit the report as the best information available. I understand that knowingly falsifying the report is a violation of state law.

[Signature] 2-21-18
 SIGNATURE DATE
 CIRCLE ONE: OWNER AGENT **TENANT**

E-MAIL ADDRESS

TELEPHONE NO. (620) 245 8261
 CIRCLE ONE: **CELL** WORK HOME

2017 IRRIGATION WATER USE REPORT

This is the annual Water Use Report required to be filed for all Vested or Appropriation Rights. **IMPORTANT:** Kansas Law requires this completed report to be filed by March 1. Failure to do so will subject the owner to a civil fine not to exceed \$1,000 per file number. If any point of diversion shown below is permanently inoperable, please circle it. IF YOU DID NOT USE WATER, YOU **MUST** REPORT THE REASON FOR NON-USE TO HELP PROTECT YOUR WATER RIGHT. Information on each point of diversion must be completed. Please begin by reading the attached instructions and definitions.

FILE NUMBER	LEGAL DESCRIPTION OF POINT(S) OF DIVERSION		CIN	CHM	ACRES IRR.	INCLUDE MULTIPLICATION FACTOR			UNIT	HOURS PUMPED	PUMP RATE (GPM)	CROP CODE	TYPE OF SYSTEM	TYPE OF ENERGY	WELL DATA	
	QUALIFIERS	SEC TWP RNG				BEGINNING WATER METER READING	ENDING WATER METER READING	METERED QUANTITY OF WATER							DEPTH TO WATER	DATE MEASURED
3880-00	1320N 4620W	15-26S- 6W	1	Y	A 96	692. —	720.577	28.577	A	—	600	5/32	4	D	—	—
						Planted FORAGE CROPS - Abundance of Moisture limited THE NEED TO WATER - CONSERVED ON OUR OWN										
						① - BELIEVE I SENT DEED LAST YEAR SHOWING OWNERSHIP CHANGE DEEDED FROM MY MOTHER'S TRUST.										
						020921										

CALENDAR YEAR: 17
 PIN NUMBER: 4935
 Person ID: 62157
 FIELD OFFICE: 1 1 - IRR Staff RN 02
 CO GMD: _____

96 Total acres irrigated.

① - DORIS J GRABER REV TRUST - KEVIN R. GRABER
 2006 WEST PRETTY PRAIRIE RD
 PRETTY PRAIRIE KS 67570 8622

I submit the report as the best information available. I understand that knowingly falsifying the report is a violation of state law.

[Signature]
 SIGNATURE: _____
 DATE: 2/22/18
 CIRCLE ONE: OWNER AGENT TENANT

E-MAIL ADDRESS: _____

TELEPHONE NO. (620) 459-6530
 CIRCLE ONE: CELL WORK HOME

2017 IRRIGATION WATER USE REPORT

This is the annual Water Use Report required to be filed for all Vested or Appropriation Rights. **IMPORTANT:** Kansas Law requires this completed report to be filed by March 1. Failure to do so will subject the owner to a civil fine not to exceed \$1,000 per file number. If any point of diversion shown below is permanently inoperable, please circle it. IF YOU DID NOT USE WATER, YOU **MUST** REPORT THE REASON FOR NON-USE TO HELP PROTECT YOUR WATER RIGHT. Information on each point of diversion must be completed. Please begin by reading the attached instructions and definitions.

FILE NUMBER	LEGAL DESCRIPTION OF POINT(S) OF DIVERSION		CIN	CHM	ACRES IRR.	INCLUDE MULTIPLICATION FACTOR				UNITS	HOURS PUMPED	PUMP RATE (GPM)	CROP CODE	TYPE OF SYSTEM	TYPE OF ENERGY	WELL DATA	
	QUALIFIERS	SEC TWP RNG				BEGINNING WATER METER READING	ENDING WATER METER READING	METERED QUANTITY OF WATER	DEPTH TO WATER							DATE MEASURED	
17258-00	3300N 3074W	18-26S- 6W	4	Y A	110	705.000 0	115.612	115.612	A	-	800	4	4	D	-	-	
39684-00	3300N 3074W	18-26S- 6W	4			Report Under 17258-00											
						- NEW METER IN 2017 -											
						- DAMAGED OCCUR											
						① * WATER METER DAMAGE IN 2016 - NEW METER PUT IN 2017											
						WATER RESOURCES RECEIVED											
						FEB 27 2018											

020929

CALENDAR YEAR: 17
 PIN NUMBER: 4064
 Person ID: 65123
 FIELD OFFICE: 1 1 - IRR Staff RN 02
 CO GMD:

110

Total acres irrigated.

KS DEPT OF AGRICULTURE

BUCKLYN T & DENISE A WIARD TRUST
 900 OLD FARM ESTATES 10111 Paganica Pass
 HUTCHINSON KS 67502

I submit the report as the best information available. I understand that knowingly falsifying the report is a violation of state law.

Denise Wiard
 SIGNATURE
 CIRCLE ONE: OWNER AGENT TENANT
 DATE

deewiard@gmail.com

E-MAIL ADDRESS

TELEPHONE NO. (620) 960 3025
 CIRCLE ONE: CELL WORK HOME

2017 IRRIGATION WATER USE REPORT

This is the annual Water Use Report required to be filed for all Vested or Appropriation Rights. **IMPORTANT:** Kansas Law requires this completed report to be filed by March 1. Failure to do so will subject the owner to a civil fine not to exceed \$1,000 per file number. If any point of diversion shown below is permanently inoperable, please circle it. IF YOU DID NOT USE WATER, YOU **MUST** REPORT THE REASON FOR NON-USE TO HELP PROTECT YOUR WATER RIGHT. Information on each point of diversion must be completed. Please begin by reading the attached instructions and definitions.

FILE NUMBER	LEGAL DESCRIPTION OF POINT(S) OF DIVERSION		CIN	CHM	ACRES IRR.	INCLUDE MULTIPLICATION FACTOR				HOURS PUMPED	PUMP RATE (GPM)	CROP CODE	TYPE OF SYSTEM	TYPE OF ENERGY	WELL DATA	
	QUALIFIERS	SEC TWP RNG				BEGINNING WATER METER READING	ENDING WATER METER READING	METERED QUANTITY OF WATER	UNIT						DEPTH TO WATER	DATE MEASURED
41684-00	1338N 3963W	20-26S- 6W	1	Y	A 134	229.794	382.769	152.975	A	995	900	2	3	D	39.5	2/23

WATER RESOURCES RECEIVED

FEB 27 2018

KS DEPT OF AGRICULTURE

CALENDAR YEAR: 17
 PIN NUMBER: 4159
 Person ID: 65261
 FIELD OFFICE: 1 1 - IRR Staff RN 02
 CO GMD: 134

134 Total acres irrigated.

ALVIN DEAN & MARILYN F KREHBIEL TRUST
 410 VILLAGE LN
 SOUTH HUTCHINSON KS 67505
020930

I submit the report as the best information available. I understand that knowingly falsifying the report is a violation of state law.

Loon Krehbiel 2-24-18

SIGNATURE: _____ DATE: _____
 CIRCLE ONE: OWNER AGENT **TENANT**

E-MAIL ADDRESS

TELEPHONE NO. (620) 727-7563
 CIRCLE ONE: **CELL** WORK HOME

FOR NON-USE TO HELP PROTECT YOUR WATER RIGHT. Information on each point of diversion must be completed. Please begin by reading the attached instructions and definitions.

FILE NUMBER	LEGAL DESCRIPTION OF POINT(S) OF DIVERSION		CIN	CHM	ACRES IRR.	INCLUDE MULTIPLICATION FACTOR			UNIT	HOURS PUMPED	PUMP RATE (GPM)	CROP CODE	TYPE OF SYSTEM	TYPE OF ENERGY	WELL DATA	
	QUALIFIERS	SEC TWP RNG				BEGINNING WATER METER READING	ENDING WATER METER READING	METERED QUANTITY OF WATER							DEPTH TO WATER	DATE MEASURED
5642-00	NC W2 W2	17-22S- 3W	1	N M	116.5	007656 ⁰⁰	011232 ⁰⁰	35,760,000	G		900	2	2	E		
26798-00	3200N 100W	32-21S- 3W	1	M	80	001267 ⁰⁰	003513 ⁰⁰	22,460,000	G		460	4	2	E		
33142-00	1420N 4280W	17-22S- 3W	4	N M	130	010368 ⁰⁰	013660 ⁰⁰	32,920,000	G		750	4	4	D		
												30				
<p>Water Resources Received</p> <p>FEB 28 2018</p> <p>KS Dept Of Agriculture</p>																

CALENDAR YEAR 17
 PIN NUMBER 4251
 Person ID 5808
 FIELD OFFICE 1 1 - IRR Staff HV 02
 CO GMD

326.5 Total acres irrigated.

JOHN W & LADONNA F GAEDDERT
 7724 N WHEAT STATE RD
 BUHLER KS 67522

020947

I submit the report as the best information available. I understand that knowingly falsifying the report is a violation of state law.

John Gaeddert SIGNATURE
2-23-18 DATE
 CIRCLE ONE: OWNER AGENT TENANT

jgaeddert@speednet.com
 E-MAIL ADDRESS

TELEPHONE NO. (620) 543-6755
 CIRCLE ONE: CELL WORK HOME

2017 IRRIGATION WATER USE REPORT

This is the annual Water Use Report required to be filed for all Vested or Appropriation Rights. **IMPORTANT:** Kansas Law requires this completed report to be filed by March 1. Failure to do so will subject the owner to a civil fine not to exceed \$1,000 per file number. If any point of diversion shown below is permanently inoperable, please circle it. IF YOU DID NOT USE WATER, YOU **MUST** REPORT THE REASON FOR NON-USE TO HELP PROTECT YOUR WATER RIGHT. Information on each point of diversion must be completed. Please begin by reading the attached instructions and definitions.

FILE NUMBER	LEGAL DESCRIPTION OF POINT(S) OF DIVERSION		CIN	CHM	ACRES IRR.	INCLUDE MULTIPLICATION FACTOR				UNIT	HOURS PUMPED	PUMP RATE (GPM)	CROP CODE	TYPE OF SYSTEM	TYPE OF ENERGY	WELL DATA	
	QUALIFIERS	SEC TWP RNG				BEGINNING WATER METER READING	ENDING WATER METER READING	METERED QUANTITY OF WATER	DEPTH TO WATER							DATE MEASURED	
31415-00	3213N 3057W	21-18S- 4W	4		A 70	353,398	391,942	38,544	A	✓	550	4	4	E	10'	NOV 17 yr.	
WATER RESOURCES RECEIVED FEB 28 2018 KS DEPT OF AGRICULTURE																	

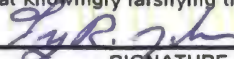
CALENDAR YEAR: 17
 PIN NUMBER: 3847
 Person ID: 8763
 FIELD OFFICE: 1 1 - IRR Stock MP 02
 CO GMD: 70

Total acres irrigated.

L DEAN & LOIS JOHNSON
 2080 8TH AVE
 MARQUETTE KS 67464 8834

020957

I submit the report as the best information available. I understand that knowingly falsifying the report is a violation of state law.


 SIGNATURE: L.R. Johnson
 DATE: 3/Feb/18
 CIRCLE ONE: OWNER AGENT **TENANT**

T.D. Johnson & L.R. Mutual, com.
 E-MAIL ADDRESS

TELEPHONE NO. (620) 242-6049
 CIRCLE ONE: **CELL** WORK HOME

2017 IRRIGATION WATER USE REPORT

This is the annual Water Use Report required to be filed for all Vested or Appropriation Rights. **IMPORTANT:** Kansas Law requires this completed report to be filed by March 1. Failure to do so will subject the owner to a civil fine not to exceed \$1,000 per file number. If any point of diversion shown below is permanently inoperable, please circle it. IF YOU DID NOT USE WATER, YOU **MUST** REPORT THE REASON FOR NON-USE TO HELP PROTECT YOUR WATER RIGHT. Information on each point of diversion must be completed. Please begin by reading the attached instructions and definitions.

FILE NUMBER	LEGAL DESCRIPTION OF POINT(S) OF DIVERSION		CIN	CHM	ACRES IRR.	INCLUDE MULTIPLICATION FACTOR			UNIT	HOURS PUMPED	PUMP RATE (GPM)	CROP CODE	TYPE OF SYSTEM	TYPE OF ENERGY	WELL DATA	
	QUALIFIERS	SEC TWP RNG				BEGINNING WATER METER READING	ENDING WATER METER READING	METERED QUANTITY OF WATER							DEPTH TO WATER	DATE MEASURED
#5 13270-00	660N 1320W	14-24S- 4W	2	Y	G 65			46.45	Ⓞ	630.9	800	2	4	E	11' 10"	2-14-18
19693-00	660N 1320W	14-24S- 4W	2		A	Report Under 13270-00										
#1 35211-00	4620N 1320W	10-24S- 4W	4	Y	A 72	698.9	753.6	54.7	A			2	4	E	11' 0"	
#2 43476-00	667N 4771W AKA: GEO CTR	2-24S- 4W	19	Y	M 36	180867000	187272000	6405000	G			54 30	4	E	10' 6"	
43476-00	667N 4647W AKA: BATT 1 OF 2 WELLS	2-24S- 4W	16		C											
43476-00	667N 4894W AKA: BATT 1 OF 2 WELLS	2-24S- 4W	18		C	50% to Bill Morgan										
#6 43477-00	1307N 3986W AKA: ONE WELL - ONE PIVOT - ONE REPORT	14-24S- 4W	4	Y	A 55	922.0	028.4	106.4	A			2	4	E	10' 0"	
#3 43669-00	1235N 4130W AKA: GEO CTR - 26' N & 95' W FROM PREVIOUS WELL	1-24S- 4W	17	Y	M 30	644671000	675166000	30555000	G			49	4	E	12' 6"	

CALENDAR YEAR: 17
 PIN NUMBER: 2347
 Person ID: 17067
 FIELD OFFICE: 1 1 - IRR Staff RN 02
 CO GMD:

Water Resources
Received

HAROLD R STALCUP
 7905 S WORTHINGTON RD
 BURRTON KS 67020

020985

I submit the report as the best information available. I understand that knowingly falsifying the report is a violation of state law.

FEB 28 2018

TELEPHONE NO. ()
 CIRCLE ONE: CELL WORK HOME

H R Stalcup 2-26-18
 SIGNATURE DATE
 CIRCLE ONE: OWNER AGENT TENANT

E-MAIL ADDRESS
 KS Dept Of Agriculture

2017 IRRIGATION WATER USE REPORT

This is the annual Water Use Report required to be filed for all Vested or Appropriation Rights. **IMPORTANT:** Kansas Law requires this completed report to be filed by March 1. Failure to do so will subject the owner to a civil fine not to exceed \$1,000 per file number. If any point of diversion shown below is permanently inoperable, please circle it. IF YOU DID NOT USE WATER, YOU **MUST** REPORT THE REASON FOR NON-USE TO HELP PROTECT YOUR WATER RIGHT. Information on each point of diversion must be completed. Please begin by reading the attached instructions and definitions.

FILE NUMBER	LEGAL DESCRIPTION OF POINT(S) OF DIVERSION		CIN	CHM	ACRES IRR.	INCLUDE MULTIPLICATION FACTOR				HOURS PUMPED	PUMP RATE (GPM)	CROP CODE	TYPE OF SYSTEM	TYPE OF ENERGY	WELL DATA			
	QUALIFIERS	SEC TWP RNG				BEGINNING WATER METER READING	ENDING WATER METER READING	METERED QUANTITY OF WATER	U N I T						DEPTH TO WATER	DATE MEASURED		
43669-00 AKA:	1339N 4403W BATT 1 OF 3 WELLS-	1-24S- 4W WEST WELL	10		C													
43669-00 AKA:	1339N 3899W BATT 1 OF 3 WELLS-	1-24S- 4W EAST WELL	11		C													
43669-00 AKA:	1026N 4089W BATT 1 OF 3 WELLS-	1-24S- 4W SOUTH WELL	12		C													
						Water Resources Received												
						FEB 28 2018												
						KS Dept Of Agriculture												

CALENDAR YEAR: 17
 PIN NUMBER: 2347
 Person ID: 17067
 FIELD OFFICE: 1 2 - IRR Staff RN 02
 CO GMD: _____

_____ Total acres irrigated.

HAROLD R STALCUP
 7905 S WORTHINGTON RD
 BURRTON KS 67020

070986

I submit the report as the best information available. I understand that knowingly falsifying the report is a violation of state law.

H R Stalcup 2-26-18
 SIGNATURE DATE

CIRCLE ONE: OWNER AGENT TENANT

_____ E-MAIL ADDRESS

TELEPHONE NO. () _____
 CIRCLE ONE: CELL WORK HOME

2017 IRRIGATION WATER USE REPORT

This is the annual Water Use Report required to be filed for all Vested or Appropriation Rights. **IMPORTANT:** Kansas Law requires this completed report to be filed by March 1. Failure to do so will subject the owner to a civil fine not to exceed \$1,000 per file number. If any point of diversion shown below is permanently inoperable, please circle it. IF YOU DID NOT USE WATER, YOU **MUST** REPORT THE REASON FOR NON-USE TO HELP PROTECT YOUR WATER RIGHT. Information on each point of diversion must be completed. Please begin by reading the attached instructions and definitions.

FILE NUMBER	LEGAL DESCRIPTION OF POINT(S) OF DIVERSION		CIN	CHM	ACRES IRR.	INCLUDE MULTIPLICATION FACTOR				UNITS	HOURS PUMPED	PUMP RATE (GPM)	CROP CODE	TYPE OF SYSTEM	TYPE OF ENERGY	WELL DATA	
	QUALIFIERS	SEC TWP RNG				BEGINNING WATER METER READING	ENDING WATER METER READING	METERED QUANTITY OF WATER	DEPTH TO WATER							DATE MEASURED	
32857-D1	20N 1350W S	16-24S- 2W	12		A 53	224.34	279.77	55.43	AF	560 ₂₀	550	2	4	E	N/A		
32857-D2	1960N 1320W W	16-24S- 2W	10		A 99	025.1	119.88	94.78	AF	1100 ₂₀	450	2/4	4	E	N/A		
49401-00	3800N 630W	16-24S- 2W	16		✓	Project not completed so no use				David Wendling							
<p>Water Resources Received</p> <p>FEB 28 2018</p> <p>KS Dept Of Agriculture</p>																	

CALENDAR YEAR: 17
 PIN NUMBER: 2603
 Person ID: 19183
 FIELD OFFICE: 1 1 - IRR Staff HV
 CO GMD:

152 Total acres irrigated.

WENDLING FARM
 DAVID & NINA WENDLING
 6713 S OLD SETTLERS RD
 HALSTEAD KS 67056

020987

I submit the report as the best information available. I understand that knowingly falsifying the report is a violation of state law.

David Wendling 2-20-18
 SIGNATURE DATE
 CIRCLE ONE: OWNER AGENT TENANT

E-MAIL ADDRESS

TELEPHONE NO. () 316835-3149
 CIRCLE ONE: CELL WORK HOME

2017 IRRIGATION WATER USE REPORT

This is the annual Water Use Report required to be filed for all Vested or Appropriation Rights. **IMPORTANT:** Kansas Law requires this completed report to be filed by March 1. Failure to do so will subject the owner to a civil fine not to exceed \$1,000 per file number. If any point of diversion shown below is permanently inoperable, please circle it. IF YOU DID NOT USE WATER, YOU **MUST** REPORT THE REASON FOR NON-USE TO HELP PROTECT YOUR WATER RIGHT. Information on each point of diversion must be completed. Please begin by reading the attached instructions and definitions.

FILE NUMBER	LEGAL DESCRIPTION OF POINT(S) OF DIVERSION		CIN	CHM	ACRES IRR.	INCLUDE MULTIPLICATION FACTOR				HOURS PUMPED	PUMP RATE (GPM)	CROP CODE	TYPE OF SYSTEM	TYPE OF ENERGY	WELL DATA			
	QUALIFIERS	SEC TWP RNG				BEGINNING WATER METER READING	ENDING WATER METER READING	METERED QUANTITY OF WATER	UNIT						DEPTH TO WATER	DATE MEASURED		
819-00	NC SW	10-24S-5W	1	N	0	411.69	411.69	0	A 1	0			#5 Hand mov	D	21.96	1-11-18		
<p><i>Engine not working Not checked - Hope to have crop money to get it fixed sometime</i></p>						<p>Water Resources Received FEB 28 2018 KS Dept Of Agriculture</p>												

CALENDAR YEAR: 17
 PIN NUMBER: 4073
 Person ID: 20018
 FIELD OFFICE: 1 1 - IRR Staff
 CO GMD: RN 02

- 0 - Total acres irrigated.

HAROLD L YODER
 3315 FARMINGTON RD
 HUTCHINSON KS 67502

020988

I submit the report as the best information available. I understand that knowingly falsifying the report is a violation of state law.

Gladys M. Yoder 2-25-18
 SIGNATURE DATE

CIRCLE ONE: OWNER AGENT TENANT

- 0 -
 E-MAIL ADDRESS

TELEPHONE NO. (620) 662-1457
 CIRCLE ONE: CELL WORK HOME

2017 IRRIGATION WATER USE REPORT

This is the annual Water Use Report required to be filed for all Vested or Appropriation Rights. **IMPORTANT:** Kansas Law requires this completed report to be filed by March 1. Failure to do so will subject the owner to a civil fine not to exceed \$1,000 per file number. If any point of diversion shown below is permanently inoperable, please circle it. IF YOU DID NOT USE WATER, YOU **MUST** REPORT THE REASON FOR NON-USE TO HELP PROTECT YOUR WATER RIGHT. Information on each point of diversion must be completed. Please begin by reading the attached instructions and definitions.

FILE NUMBER	LEGAL DESCRIPTION OF POINT(S) OF DIVERSION		CIN	CHM	ACRES IRR.	INCLUDE MULTIPLICATION FACTOR				HOURS PUMPED	PUMP RATE (GPM)	CROP CODE	TYPE OF SYSTEM	TYPE OF ENERGY	WELL DATA		
	QUALIFIERS	SEC. TWP. RNG.				BEGINNING WATER METER READING	ENDING WATER METER READING	METERED QUANTITY OF WATER	UNIT						DEPTH TO WATER	DATE MEASURED	
34427-00	2375N 1225W AKA: 97'S & 15'E OF PREVIOUS WELL	23-22S- 7W	3	Y	A	120	323.731	481.372	157.641	AF		600	16	4	D	11'	1-2-18
37567-00	957N 4290W	24-22S- 7W	3	Y	A	70	867.212	947.541	80.329	A		475	2	4	E	10'6"	1-2-18
37779-00	2720N 1450W	26-22S- 6W	31	Y	A	66	240,647,000	267,347,000	26,700,000	G		565	16	4	E	16'	1-2-18
							Put new meter on 37779 repaired by GMD # 2 10-24-17										
							000	4.849	4.849	A							
							Water Resources Received										

CALENDAR YEAR: 17
 PIN NUMBER: 4061
 Person ID: 20493
 FIELD OFFICE: 1 1 - IRR Staff RN 02
 CO GMD: 256

I submit the report as the best information available. I understand that knowingly falsifying the report is a violation of state law.

David Stroberg 1-5-18
 SIGNATURE DATE
 CIRCLE ONE: OWNER AGENT TENANT

FEB 28 2018

Total acres irrigated.

KS Dept Of Agriculture

Stroberg@cox.net
 E-MAIL ADDRESS

DEAN O STROBERG TRUST
 5000 HENDRICKS ST
 HUTCHINSON KS 67502 9676

TELEPHONE NO. (620) 669 7624
 CIRCLE ONE: CELL WORK HOME

020992

2017 IRRIGATION WATER USE REPORT

This is the annual Water Use Report required to be filed for all Vested or Appropriation Rights. **IMPORTANT:** Kansas Law requires this completed report to be filed by March 1. Failure to do so will subject the owner to a civil fine not to exceed \$1,000 per file number. If any point of diversion shown below is permanently inoperable, please circle it. IF YOU DID NOT USE WATER, YOU **MUST** REPORT THE REASON FOR NON-USE TO HELP PROTECT YOUR WATER RIGHT. Information on each point of diversion must be completed. Please begin by reading the attached instructions and definitions.

FILE NUMBER	LEGAL DESCRIPTION OF POINT(S) OF DIVERSION		CIN	CHM	ACRES IRR.	INCLUDE MULTIPLICATION FACTOR				UNITS	HOURS PUMPED	PUMP RATE (GPM)	CROP CODE	TYPE OF SYSTEM	TYPE OF ENERGY	WELL DATA	
	QUALIFIERS	SEC TWP RNG				BEGINNING WATER METER READING	ENDING WATER METER READING	METERED QUANTITY OF WATER	DEPTH TO WATER							DATE MEASURED	
34558-00	4200N 2350W AKA: DAM; REPORT POND	28-18S- 3W	1		M 4	174649 ⁰⁰	204866 ⁰⁰	30217 ⁰⁰	G		50	11	E				
46812-00	2747N 2466W AKA: GEO CTR	28-18S- 3W	6		M 1	2579 ⁰⁰	31783 ⁰⁰	5992 ⁰⁰	G		50	11	E				
46812-00	2665N 2595W AKA: BATT 1 OF 2 WELLS	28-18S- 3W	4		C												
46812-00	2829N 2337W AKA: BATT 1 OF 2 WELLS	28-18S- 3W	5		C												
47640-00	4200N 2350W AKA: STRUCTURE PERMIT	28-18S- 3W	1			Report Under 34558-00											
47797-00	491N 3065W	28-18S- 3W	7		M 3	91199 ⁰⁰	111997 ⁰⁰	20798 ⁰⁰	G		75	11	E				

Water Resources
Received

FEB 28 2018

CALENDAR YEAR: 17
 PIN NUMBER: 3813
 Person ID: 20560
 FIELD OFFICE: 1 1 - IRR Stock MP 02
 CO GMD: 7

Total acres irrigated: 7

KS Dept Of Agriculture

ROLLING ACRES GOLF COURSE
 1461 PIONEER RD
 MCPHERSON KS 67460 8042

020993

I submit the report as the best information available. I understand that knowingly falsifying the report is a violation of state law.

mamills52@yahoo.com

TELEPHONE NO. (620) 245-8408

SIGNATURE: Mamill DATE: 2-26-18

E-MAIL ADDRESS

CIRCLE ONE: CELL WORK HOME

2017 IRRIGATION WATER USE REPORT

This is the annual Water Use Report required to be filed for all Vested or Appropriation Rights. **IMPORTANT:** Kansas Law requires this completed report to be filed by March 1. Failure to do so will subject the owner to a civil fine not to exceed \$1,000 per file number. If any point of diversion shown below is permanently inoperable, please circle it. IF YOU DID NOT USE WATER, YOU **MUST** REPORT THE REASON FOR NON-USE TO HELP PROTECT YOUR WATER RIGHT. Information on each point of diversion must be completed. Please begin by reading the attached instructions and definitions.

FILE NUMBER	LEGAL DESCRIPTION OF POINT(S) OF DIVERSION		CIN	CHM	ACRES IRR.	INCLUDE MULTIPLICATION FACTOR			UNIT	HOURS PUMPED	PUMP RATE (GPM)	CROP CODE	TYPE OF SYSTEM	TYPE OF ENERGY	WELL DATA	
	QUALIFIERS	SEC TWP RNG				BEGINNING WATER METER READING	ENDING WATER METER READING	METERED QUANTITY OF WATER							DEPTH TO WATER	DATE MEASURED
8179-00	NW SE SE	21-22S- 6W	1	Y	A 68	157.49	207.211	49.712	A		760	2	4	E	13'6"	1-2-18
25835-00	650N 3340W AKA: 14' S & 623' E OF PREVIOUS POINT OF DIVERSION	23-22S- 6W	6	Y	A 70	85,244,100	97,010,100	59,559 11,766,000	(C)		240	16	4	E	13'6"	1-2-18
37384-00	3120N 3960W	26-22S- 6W	2	Y	A 140	179.290	305.265	125.975	A		685	2	4	N	16'	1-2-18
38633-00	2470N 3960W	26-22S- 6W	4	Y	M 70	96,745,800	96,746,100	17,057,100	G	552	515	2	4	N	15'	1-2-18
42165-00	1620N 3140W	21-22S- 6W	5	Y	A 140	393.997	518.322	124.325	A		800	2	4	E	12'	1-2-18
48017-00	5230N 4530W	21-22S- 6W	4	Y	A 152	395.187	545.55	150.363	A		900	4	4	D	12'	1-2-18
48355-00	5230N 4530W	21-22S- 6W	4	Y		Report Under 48017-00										
	2nd meter on west pivot 25835				1	123.042	146.543	23.451	A/F							

CALENDAR YEAR: 17
 PIN NUMBER: 4060
 Person ID: 25541
 FIELD OFFICE: 1 1 - IRR Staff RN 02
 CO GMD: 640

Total acres irrigated: 640

DAVID M & SUSAN J STROBERG TRUSTS
 5016 HENDRICKS ST
 HUTCHINSON KS 67502 9676

021005

I submit the report as the best information available. I understand that knowingly falsifying the report is a violation of state law.

David Stroberg

1-5-18

stroberg@cox.net

SIGNATURE: David Stroberg
 CIRCLE ONE: OWNER AGENT TENANT

DATE

E-MAIL ADDRESS

TELEPHONE NO. (620) 6697624

CIRCLE ONE: CELL WORK HOME

2017 IRRIGATION WATER USE REPORT

This is the annual Water Use Report required to be filed for all Vested or Appropriation Rights. **IMPORTANT:** Kansas Law requires this completed report to be filed by March 1. Failure to do so will subject the owner to a civil fine not to exceed \$1,000 per file number. If any point of diversion shown below is permanently inoperable, please circle it. IF YOU DID NOT USE WATER, YOU **MUST** REPORT THE REASON FOR NON-USE TO HELP PROTECT YOUR WATER RIGHT. Information on each point of diversion must be completed. Please begin by reading the attached instructions and definitions.

FILE NUMBER	LEGAL DESCRIPTION OF POINT(S) OF DIVERSION		CIN	CHM	ACRES IRR.	INCLUDE MULTIPLICATION FACTOR				UNIT	HOURS PUMPED	PUMP RATE (GPM)	CROP CODE	TYPE OF SYSTEM	TYPE OF ENERGY	WELL DATA	
	QUALIFIERS	SEC TWP RNG				BEGINNING WATER METER READING	ENDING WATER METER READING	METERED QUANTITY OF WATER	DEPTH TO WATER							DATE MEASURED	
30320-00	1025N 65W	36-24S-10W	1	N	M 128	83191000	40178200	56987200	G		800	4	4	E			
30889-00 AKA: 32' E OF PREVIOUS WELL	3960N 3938W	35-24S-9W	5	N	128	92189200	53267900	61078700	G	1319	700	2	4	E			
32579-00 AKA: 40' S FROM PREVIOUS WELL	1300N 1340W	6-25S-8W	5	N	150	72612000	33567200	60955200	G	1321	845	2	4	E			
33509-00	3960N 3940W	11-25S-10W	1	N	128	68997400	16932400	47935000	G	1053	850	4	4	D			
33523-00	3775N 2675W	24-25S-10W	4			Report Under 27141-00											
34148-00 AKA: 15'S & 20'E ORIG WELL	2585N 1200W	19-25S-9W	3	Y	M 129	13766400	60365100	46598700	G	1038	810	4	4	D			
34292-00	3960N 3975W	8-25S-8W	3	Y	G 130	97222000	meter quit	WATER RESOURCES RECEIVED		1101	900	2	4	E			
44215-00	3775N 2675W	24-25S-10W	4			Report Under 27141-00											

CALENDAR YEAR: 17
 PIN NUMBER: 4087
 Person ID: 30605
 FIELD OFFICE: 1 2 - IRR Staff RN 05
 CO GMD: 793

Total acres irrigated.

KS DEPT OF AGRICULTURE
 STEVEN RICHARD DILLON TRUST
 1 COMPOUND DRIVE
 HUTCHINSON KS 67502

021037

I submit the report as the best information available. I understand that knowingly falsifying the report is a violation of state law.

St Dillon 2-18

milo2396w@yahoo.com

TELEPHONE NO. (620) 669-7065

SIGNATURE: St Dillon
 CIRCLE ONE: OWNER AGENT TENANT

E-MAIL ADDRESS

CIRCLE ONE: CELL WORK HOME

2017 IRRIGATION WATER USE REPORT

This is the annual Water Use Report required to be filed for all Vested or Appropriation Rights. **IMPORTANT:** Kansas Law requires this completed report to be filed by March 1. Failure to do so will subject the owner to a civil fine not to exceed \$1,000 per file number. If any point of diversion shown below is permanently inoperable, please circle it. IF YOU DID NOT USE WATER, YOU **MUST** REPORT THE REASON FOR NON-USE TO HELP PROTECT YOUR WATER RIGHT. Information on each point of diversion must be completed. Please begin by reading the attached instructions and definitions.

FILE NUMBER	LEGAL DESCRIPTION OF POINT(S) OF DIVERSION		CIN	CHM	ACRES IRR.	INCLUDE MULTIPLICATION FACTOR			UNIT	HOURS PUMPED	PUMP RATE (GPM)	CROP CODE	TYPE OF SYSTEM	TYPE OF ENERGY	WELL DATA	
	QUALIFIERS	SEC TWP RNG				BEGINNING WATER METER READING	ENDING WATER METER READING	METERED QUANTITY OF WATER							DEPTH TO WATER	DATE MEASURED
5473-00	1322N 1344W	21-24S- 7W	1		M 78											
AKA:	20'E CHG WELL-BACK TO ORIG WELL			Y	M 130	63901000	95707200	31806200	G	1550	567	16	4	D/E	26.17	2-25-18
39095-00	1334N 1055W	21-24S- 7W	4		M 52											
AKA:	10'E OF ORIG WELL			Y	M 52	51140400	72035800	20895400	G						28.75	2-25-18
Water Resources Received FEB 28 2018 KS Dept Of Agriculture																

CALENDAR YEAR: 17
 PIN NUMBER: 4909
 Person ID: 30948
 FIELD OFFICE: 1 1 - IRR Staff RN 02
 CO GMD:

5130 Total acres irrigated.

ROBERT W HILL
 11819 S PARTRIDGE RD
 PARTRIDGE KS 67566 021039

I submit the report as the best information available. I understand that knowingly falsifying the report is a violation of state law.

Robert W. Hill ||||| ||||| ||||| ||||| |||||
 SIGNATURE DATE: 2-27-18

CIRCLE ONE: OWNER AGENT TENANT

E-MAIL ADDRESS

TELEPHONE NO. (620) 567-3503
 CIRCLE ONE: CELL WORK HOME

2017 IRRIGATION WATER USE REPORT

This is the annual Water Use Report required to be filed for all Vested or Appropriation Rights. **IMPORTANT:** Kansas Law requires this completed report to be filed by March 1. Failure to do so will subject the owner to a civil fine not to exceed \$1,000 per file number. If any point of diversion shown below is permanently inoperable, please circle it. IF YOU DID NOT USE WATER, YOU **MUST** REPORT THE REASON FOR NON-USE TO HELP PROTECT YOUR WATER RIGHT. Information on each point of diversion must be completed. Please begin by reading the attached instructions and definitions.

FILE NUMBER	LEGAL DESCRIPTION OF POINT(S) OF DIVERSION		CIN	CHM	ACRES IRR.	INCLUDE MULTIPLICATION FACTOR			UNIT	HOURS PUMPED	PUMP RATE (GPM)	CROP CODE	TYPE OF SYSTEM	TYPE OF ENERGY	WELL DATA	
	QUALIFIERS	SEC TWP RNG				BEGINNING WATER METER READING	ENDING WATER METER READING	METERED QUANTITY OF WATER							DEPTH TO WATER	DATE MEASURED
43761-00	1292N 1250W	27-26S- 6W	5	Y	115	294.566	399.267	104.701	A	-	825	4	4	D	23'	1/26/18

Water Resources
Received
FEB 28 2018
KS Dept Of Agriculture

CALENDAR YEAR: 17
 PIN NUMBER: 4940
 Person ID: 33862
 FIELD OFFICE: 1 1 - IRR Staff RN 02
 CO GMD: 115

Total acres irrigated.

TERRY KREHBIEL
 23306 S STATE ROAD 17
 PRETTY PRAIRIE KS 67570 8815

021061

I submit the report as the best information available. I understand that knowingly falsifying the report is a violation of state law.

SIGNATURE: *Terry Krehbiel*
 DATE: 2-23-18

E-MAIL ADDRESS: TK7810@gmail.com

TELEPHONE NO. (620) 694-0054
 CIRCLE ONE: CELL WORK HOME

CIRCLE ONE: OWNER AGENT TENANT

2017 IRRIGATION WATER USE REPORT

This is the annual Water Use Report required to be filed for all Vested or Appropriation Rights. **IMPORTANT:** Kansas Law requires this completed report to be filed by March 1. Failure to do so will subject the owner to a civil fine not to exceed \$1,000 per file number. If any point of diversion shown below is permanently inoperable, please circle it. IF YOU DID NOT USE WATER, YOU **MUST** REPORT THE REASON FOR NON-USE TO HELP PROTECT YOUR WATER RIGHT. Information on each point of diversion must be completed. Please begin by reading the attached instructions and definitions.

FILE NUMBER	LEGAL DESCRIPTION OF POINT(S) OF DIVERSION		CIN	CHM	ACRES IRR.	INCLUDE MULTIPLICATION FACTOR				HOURS PUMPED	PUMP RATE (GPM)	CROP CODE	TYPE OF SYSTEM	TYPE OF ENERGY	WELL DATA	
	QUALIFIERS	SEC TWP RNG				BEGINNING WATER METER READING	ENDING WATER METER READING	METERED QUANTITY OF WATER	U N I T						DEPTH TO WATER	DATE MEASURED
45513-00	2640N 1320W	9-24S- 4W	1		NA 136	279.40	416.85	137.45	A	970	2800	45	4	E		

WATER RESOURCES RECEIVED

FEB 28 2018

KS DEPT OF AGRICULTURE

CALENDAR YEAR: 17
 PIN NUMBER: 2348
 Person ID: 34588
 FIELD OFFICE: 1 1 - JRR Staff RN 02
 CO GMD:

136 Total acres irrigated.

JAMES L BOGNER
 6807 S WILLISON ROAD
 BURRTON KS 67020

021063

I submit the report as the best information available. I understand that knowingly falsifying the report is a violation of state law.

SIGNATURE: _____ DATE: _____
 CIRCLE ONE: OWNER AGENT TENANT

E-MAIL ADDRESS: _____

TELEPHONE NO. (420) 344-9005
 CIRCLE ONE: CELL WORK HOME

2017 IRRIGATION WATER USE REPORT

This is the annual Water Use Report required to be filed for all Vested or Appropriation Rights. **IMPORTANT:** Kansas Law requires this completed report to be filed by March 1. Failure to do so will subject the owner to a civil fine not to exceed \$1,000 per file number. If any point of diversion shown below is permanently inoperable, please circle it. IF YOU DID NOT USE WATER, YOU **MUST** REPORT THE REASON FOR NON-USE TO HELP PROTECT YOUR WATER RIGHT. Information on each point of diversion must be completed. Please begin by reading the attached instructions and definitions.

FILE NUMBER	LEGAL DESCRIPTION OF POINT(S) OF DIVERSION		CIN	CHM	ACRES IRR.	INCLUDE MULTIPLICATION FACTOR			UNIT	HOURS PUMPED	PUMP RATE (GPM)	CROP CODE	TYPE OF SYSTEM	TYPE OF ENERGY	WELL DATA	
	QUALIFIERS	SEC TWP RNG				BEGINNING WATER METER READING	ENDING WATER METER READING	METERED QUANTITY OF WATER							DEPTH TO WATER	DATE MEASURED
23715-00	1320N 1295W	12-22S- 7W	2	N	A 135	249,886	377,305	127,419	A			4	4	N	10'4"	2-20-18
41704-00	1320N 1295W	12-22S- 7W	2			Report Under 23715-00										
Water Resources Received FEB 28 2018 KS Dept Of Agriculture																

CALENDAR YEAR: 17
 PIN NUMBER: 4055
 Person ID: 39057
 FIELD OFFICE: 1 1 - IRR Staff RN 02
 CO GMD: 135

135 Total acres irrigated.

DONALD L BLANK TRUST
 116 E 108TH AVE
 HUTCHINSON KS 67502 9078

021073

I submit the report as the best information available. I understand that knowingly falsifying the report is a violation of state law.

Donald L Blank Trustee 2-20-18
 SIGNATURE DATE

sblank3@yahoo.com
 E-MAIL ADDRESS

TELEPHONE NO. (620) 662-3543
 CIRCLE ONE: CELL WORK HOME

CIRCLE ONE: OWNER AGENT TENANT

2017 IRRIGATION WATER USE REPORT

This is the annual Water Use Report required to be filed for all Vested or Appropriation Rights. **IMPORTANT:** Kansas Law requires this completed report to be filed by March 1. Failure to do so will subject the owner to a civil fine not to exceed \$1,000 per file number. If any point of diversion shown below is permanently inoperable, please circle it. IF YOU DID NOT USE WATER, YOU MUST REPORT THE REASON FOR NON-USE TO HELP PROTECT YOUR WATER RIGHT. Information on each point of diversion must be completed. Please begin by reading the attached instructions and definitions.

FILE NUMBER	LEGAL DESCRIPTION OF POINT(S) OF DIVERSION		CIN	CHM	ACRES IRR.	INCLUDE MULTIPLICATION FACTOR				UNITS	HOURS PUMPED	PUMP RATE (GPM)	CROP CODE	TYPE OF SYSTEM	TYPE OF ENERGY	WELL DATA	
	QUALIFIERS	SEC TWP RNG				BEGINNING WATER METER READING	ENDING WATER METER READING	METERED QUANTITY OF WATER	DEPTH TO WATER							DATE MEASURED	
48458-00 AKA: GEO CTR	1219N 1428W	18-23S- 1W	9	VA	A 100	3.205	034508	31.383	1	440	450	4	4	D	-	-	
48458-00 AKA: BATT 1 OF 3 WELLS	1438N 1392W	18-23S- 1W	8		C												
48458-00 AKA: BATT 1 OF 3 WELLS	1220N 1291W	18-23S- 1W	10		C												
48458-00 AKA: BATT 1 OF 3 WELLS	1000N 1600W	18-23S- 1W	11		C												
Water Resources Received FEB 28 2018 KS Dept Of Agriculture																	

CALENDAR YEAR: 17
 PIN NUMBER: 2559
 Person ID: 41501
 FIELD OFFICE: 1 1 - IRR Staff HV 02
 CO GMD: 100

100 Total acres irrigated.

I submit the report as the best information available. I understand that knowingly falsifying the report is a violation of state law.

M. R. [Signature] 2/26/18
 SIGNATURE DATE
 CIRCLE ONE: OWNER AGENT **TENANT**

maduboo7520@hotmail.com
 E-MAIL ADDRESS

GERALD REDINGER TRUST
 GERALD REDINGER TRUSTEE
 8500 W 1ST ST
 HALSTEAD KS 67056 9012
 TELEPHONE NO. (316) 217-1249
 CIRCLE ONE: **CELL** WORK HOME

021082

2017 IRRIGATION WATER USE REPORT

This is the annual Water Use Report required to be filed for all Vested or Appropriation Rights. **IMPORTANT:** Kansas Law requires this completed report to be filed by March 1. Failure to do so will subject the owner to a civil fine not to exceed \$1,000 per file number. If any point of diversion shown below is permanently inoperable, please circle it. IF YOU DID NOT USE WATER, YOU **MUST** REPORT THE REASON FOR NON-USE TO HELP PROTECT YOUR WATER RIGHT. Information on each point of diversion must be completed. Please begin by reading the attached instructions and definitions.

FILE NUMBER	LEGAL DESCRIPTION OF POINT(S) OF DIVERSION		CIN	CHM	ACRES IRR.	INCLUDE MULTIPLICATION FACTOR				UNIT	HOURS PUMPED	PUMP RATE (GPM)	CROP CODE	TYPE OF SYSTEM	TYPE OF ENERGY	WELL DATA	
	QUALIFIERS	SEC TWP RNG				BEGINNING WATER METER READING	ENDING WATER METER READING	METERED QUANTITY OF WATER	DEPTH TO WATER							DATE MEASURED	
32948-00	3288N 3348W	9-25S- 2W	11	N	55	3.158	4.937	1.779	A			13	7	D	10	2-10-18	
AKA: 1265' S & 410' E OF PREVIOUS POINT OF DIVERSION; 5YR ALLOCATION																	

Water Resources
Received
FEB 28 2018
KS Dept Of Agriculture

CALENDAR YEAR: 17
 PIN NUMBER: 3251
 Person ID: 52750
 FIELD OFFICE: 1 1 - IRR Staff SG 02
 CO GMD: 55

55 Total acres irrigated.

KENDALL R & MELISSA GRIER
 2442 W TIMBERCREEK CT
 WICHITA KS 67204
021091

I submit the report as the best information available. I understand that knowingly falsifying the report is a violation of state law.

Kendall Grier 2-23-18
 SIGNATURE DATE

CIRCLE ONE: OWNER AGENT TENANT

KendallGrier@hotmail.com
 E-MAIL ADDRESS

TELEPHONE NO. (316) 209-4588
 CIRCLE ONE: CELL WORK HOME

2017 IRRIGATION WATER USE REPORT

This is the annual Water Use Report required to be filed for all Vested or Appropriation Rights. **IMPORTANT:** Kansas Law requires this completed report to be filed by March 1. Failure to do so will subject the owner to a civil fine not to exceed \$1,000 per file number. If any point of diversion shown below is permanently inoperable, please circle it. IF YOU DID NOT USE WATER, YOU **MUST** REPORT THE REASON FOR NON-USE TO HELP PROTECT YOUR WATER RIGHT. Information on each point of diversion must be completed. Please begin by reading the attached instructions and definitions.

FILE NUMBER	LEGAL DESCRIPTION OF POINT(S) OF DIVERSION		CIN	CHM	ACRES IRR.	INCLUDE MULTIPLICATION FACTOR				HOURS PUMPED	PUMP RATE (GPM)	CROP CODE	TYPE OF SYSTEM	TYPE OF ENERGY	WELL DATA	
	QUALIFIERS	SEC TWP RNG				BEGINNING WATER METER READING	ENDING WATER METER READING	METERED QUANTITY OF WATER	U N I T						DEPTH TO WATER	DATE MEASURED
12145-00	NC S2 S2 NE	6-27S- 1W	1		M 6	2	150,500	150,500	6		60	15	5	E		
25843-00	1228N 3947W	31-26S- 1W	8		M 16	47,204.00	50,439,000	3,238,600	6		60	15	5	E		
25843-00	80N 3090W AKA: ADDITIONAL WELL	31-26S- 1W	21		M 16	44,488,700	44,848,000	359,300	6		60	15	5	E		
25843-00	1740N 3090W AKA: ADDITIONAL WELL	31-26S- 1W	22		M 14	4,159,300	5,482,500	1,323,200	6		60	15	5	E		
25843-00	1760N 4890W AKA: ADDITIONAL WELL	31-26S- 1W	23		M 2	2,300,490	3,040,680	740,190	6		60	15	5	E		
35506-00	1380N 1300W	6-27S- 1W	2		S											
						WATER RESOURCES RECEIVED										
						FEB 28 2018										

CALENDAR YEAR: 17
 PIN NUMBER: 3240
 Person ID: 52900
 FIELD OFFICE: 1 1 - IRR Staff SG 02
 CO GMD: 104

I submit the report as the best information available. I understand that knowingly falsifying the report is a violation of state law.

SIGNATURE: *[Signature]*
 CIRCLE ONE: OWNER AGENT TENANT

DATE: 2/27/18

KS DEPT OF AGRICULTURE
 Total acres irrigated: 104

E-MAIL ADDRESS: davidhambriick@slawsoncompanies.com

E-MAIL ADDRESS

SOCORA HOMES INC
 727 N WACO AVE STE 400
 WICHITA KS 67203 3900

021093

TELEPHONE NO. (316) 263-3201

CIRCLE ONE: CELL WORK HOME

2017 IRRIGATION WATER USE REPORT

This is the annual Water Use Report required to be filed for all Vested or Appropriation Rights. **IMPORTANT:** Kansas Law requires this completed report to be filed by March 1. Failure to do so will subject the owner to a civil fine not to exceed \$1,000 per file number. If any point of diversion shown below is permanently inoperable, please circle it. IF YOU DID NOT USE WATER, YOU **MUST** REPORT THE REASON FOR NON-USE TO HELP PROTECT YOUR WATER RIGHT. Information on each point of diversion must be completed. Please begin by reading the attached instructions and definitions.

FILE NUMBER	LEGAL DESCRIPTION OF POINT(S) OF DIVERSION		CIN	CHM	ACRES IRR.	INCLUDE MULTIPLICATION FACTOR				HOURS PUMPED	PUMP RATE (GPM)	CROP CODE	TYPE OF SYSTEM	TYPE OF ENERGY	WELL DATA	
	QUALIFIERS	SEC TWP RNG				BEGINNING WATER METER READING	ENDING WATER METER READING	METERED QUANTITY OF WATER	UNIT						DEPTH TO WATER	DATE MEASURED
28471-00	1380N 1300W	6-27S- 1W	2		G 16	2,164,370	2,164,370	Meter broken	9	320	60	15	S	E		
						ESTIMATED —		1,152,000								
						WATER RESOURCES RECEIVED										
						FEB 28 2018										
						KS DEPT OF AGRICULTURE										

CALENDAR YEAR: 17
 PIN NUMBER: 3239
 Person ID: 53826
 FIELD OFFICE: 1 - IRR Staff SG 02
 CO GMD: 1

16 Total acres irrigated.

I submit the report as the best information available. I understand that knowingly falsifying the report is a violation of state law.

David Hambrick
 SIGNATURE DATE: 2/27/18

davidhambrick@slawsoncompanies.com
 E-MAIL ADDRESS

NEWMARKET SQUARE LTD
 DAVID HAMBRICK
 727 N WACO AVE STE 400
 WICHITA KS 67203 3900
 TELEPHONE NO. (316) 263-3201
 CIRCLE ONE: CELL WORK HOME

021098

FOR NON-USE TO HELP PROTECT YOUR WATER RIGHT. Information on each point of diversion must be completed. Please begin by reading the attached instructions and definitions.

FILE NUMBER	LEGAL DESCRIPTION OF POINT(S) OF DIVERSION		CIN	CHM	ACRES IRR.	INCLUDE MULTIPLICATION FACTOR			UNIT	HOURS PUMPED	PUMP RATE (GPM)	CROP CODE	TYPE OF SYSTEM	TYPE OF ENERGY	WELL DATA	
	QUALIFIERS	SEC TWP RNG				BEGINNING WATER METER READING	ENDING WATER METER READING	METERED QUANTITY OF WATER							DEPTH TO WATER	DATE MEASURED
29984-00	2275N 4037W	2-21S-4W	.3	N	A 143	180.777	250.226	69.449	A	625	800	2,4	1,3	N	45'0"	2-22-18

Water Resources
Received
FEB 28 2018
KS Dept Of Agriculture

CALENDAR YEAR: 17
 PIN NUMBER: 4568
 Person ID: 56375
 FIELD OFFICE: 1 1 - IRR Staff MP 02
 CO GMD:

143 Total acres irrigated.

LOWEL & JACQUELEN POSTIER TRUST
 568 10TH AVE
 INMAN KS 67546
 021110

I submit the report as the best information available. I understand that knowingly falsifying the report is a violation of state law.

Lowel Postier
 SIGNATURE
 CIRCLE ONE: OWNER AGENT TENANT
 DATE: 2-25-18

ljp@rmutual.com
 E-MAIL ADDRESS

TELEPHONE NO. (620) 585-2354
 CIRCLE ONE: CELL WORK HOME

2017 IRRIGATION WATER USE REPORT

This is the annual Water Use Report required to be filed for all Vested or Appropriation Rights. **IMPORTANT:** Kansas Law requires this completed report to be filed by March 1. Failure to do so will subject the owner to a civil fine not to exceed \$1,000 per file number. If any point of diversion shown below is permanently inoperable, please circle it. IF YOU DID NOT USE WATER, YOU **MUST** REPORT THE REASON FOR NON-USE TO HELP PROTECT YOUR WATER RIGHT. Information on each point of diversion must be completed. Please begin by reading the attached instructions and definitions.

FILE NUMBER	LEGAL DESCRIPTION OF POINT(S) OF DIVERSION		CIN	CHM	ACRES IRR.	INCLUDE MULTIPLICATION FACTOR			UNIT	HOURS PUMPED	PUMP RATE (GPM)	CROP CODE	TYPE OF SYSTEM	TYPE OF ENERGY	WELL DATA	
	QUALIFIERS	SEC TWP RNG				BEGINNING WATER METER READING	ENDING WATER METER READING	METERED QUANTITY OF WATER							DEPTH TO WATER	DATE MEASURED
19447-00 AKA: 30'E FROM PREVIOUS WELL	3960N 3930W	6-25S- 8W	6	N M	130	40089400	99248000	59158600	G	1200	800	4	4	E		

WATER RESOURCES RECEIVED
FEB 28 2018
KS DEPT OF AGRICULTURE

CALENDAR YEAR: 17
 PIN NUMBER: 4197
 Person ID: 56787
 FIELD OFFICE: 1 1 - IRR Staff RN 02
 CO GMD: 02

130 Total acres irrigated.

ELIZABETH TREMBLEY
 16011 S PEACE RD
 ARLINGTON KS 67514 9247

021111

I submit the report as the best information available. I understand that knowingly falsifying the report is a violation of state law.

SIGNATURE: [Signature] DATE: 2-18
 CIRCLE ONE: OWNER AGENT TENANT

E-MAIL ADDRESS: mi102396w@yahoo.com

TELEPHONE NO. (620) 669-7065
 CIRCLE ONE: CELL WORK HOME

2017 IRRIGATION WATER USE REPORT

This is the annual Water Use Report required to be filed for all Vested or Appropriation Rights. **IMPORTANT:** Kansas Law requires this completed report to be filed by March 1. Failure to do so will subject the owner to a civil fine not to exceed \$1,000 per file number. If any point of diversion shown below is permanently inoperable, please circle it. IF YOU DID NOT USE WATER, YOU **MUST** REPORT THE REASON FOR NON-USE TO HELP PROTECT YOUR WATER RIGHT. Information on each point of diversion must be completed. Please begin by reading the attached instructions and definitions.

FILE NUMBER	LEGAL DESCRIPTION OF POINT(S) OF DIVERSION		CIN	CHM	ACRES IRR.	INCLUDE MULTIPLICATION FACTOR				HOURS PUMPED	PUMP RATE (GPM)	CROP CODE	TYPE OF SYSTEM	TYPE OF ENERGY	WELL DATA	
	QUALIFIERS	SEC TWP RANG.				BEGINNING WATER METER READING	ENDING WATER METER READING	METERED QUANTITY OF WATER	UNIT						DEPTH TO WATER	DATE MEASURED
46140-00	1320N 3960W	31-23S- 4W	2	NA	123	304.30	307.16	2.86	A	N/A	2750 ¹⁵	4	P			

CONT'S SODIUM FOR FEED

HE METER NOT WORKING, WILL CORRECT.

WATER METER FLUCTUATES, WILL CORRECT.

WATER RESOURCES RECEIVED

FEB 28 2018

KS DEPT OF AGRICULTURE

CALENDAR YEAR: 17
 PIN NUMBER: 2323
 Person ID: 58261
 FIELD OFFICE: 1 1 - IRR Staff RN 02

123 Total acres irrigated.

BOGNER FARMS
 6807 S WILLISON RD
 BURRTON KS 67020 8905

021120

I submit the report as the best information available. I understand that knowingly falsifying the report is a violation of state law.

[Signature] FEB 24 18
 SIGNATURE DATE
 CIRCLE ONE: OWNER AGENT TENANT

E-MAIL ADDRESS

TELEPHONE NO. (620) 344 9005
 CIRCLE ONE: CELL WORK HOME

FOR NON-USE TO HELP PROTECT YOUR WATER RIGHT. Information on each point of diversion must be completed. Please begin by reading the attached instructions and definitions.

FILE NUMBER	LEGAL DESCRIPTION OF POINT(S) OF DIVERSION		CIN	CHM	ACRES IRR.	INCLUDE MULTIPLICATION FACTOR				HOURS PUMPED	PUMP RATE (GPM)	CROP CODE	TYPE OF SYSTEM	TYPE OF ENERGY	WELL DATA	
	QUALIFIERS	SEC TWP RNG				BEGINNING WATER METER READING	ENDING WATER METER READING	METERED QUANTITY OF WATER	UNIT						DEPTH TO WATER	DATE MEASURED
17801-00	50N 1750W	27-20S- 4W	5	YA	113	486.805	601.932	115.127	A	-	475	2.4	1.2	DE	-	-
24720-00	2600N 2800W	1-21S- 4W	2	NA	66	196.505	269.828	73.323	A	-	525	2	6	DE	-	-

WATER RESOURCES RECEIVED

FEB 28 2018

KS DEPT OF AGRICULTURE

CALENDAR YEAR 17
 PIN NUMBER 4562
 Person ID 58437
 FIELD OFFICE 1 1 - IRR Staff MP 02
 CO GMD

179 Total acres irrigated.

KENT WIEBE
 620 9TH AVE
 INMAN KS 67546

021121

I submit the report as the best information available. I understand that knowingly falsifying the report is a violation of state law.

Kent Wiebe SIGNATURE
2-26-18 DATE

kentwiebe@gmail.com
 E-MAIL ADDRESS

TELEPHONE NO. (620) 755-5130
 CIRCLE ONE: CELL WORK HOME

2017 IRRIGATION WATER USE REPORT

This is the annual Water Use Report required to be filed for all Vested or Appropriation Rights. **IMPORTANT:** Kansas Law requires this completed report to be filed by March 1. Failure to do so will subject the owner to a civil fine not to exceed \$1,000 per file number. If any point of diversion shown below is permanently inoperable, please circle it. IF YOU DID NOT USE WATER, YOU **MUST** REPORT THE REASON FOR NON-USE TO HELP PROTECT YOUR WATER RIGHT. Information on each point of diversion must be completed. Please begin by reading the attached instructions and definitions.

FILE NUMBER	LEGAL DESCRIPTION OF POINT(S) OF DIVERSION		CJN	CHM	ACRES IRR.	INCLUDE MULTIPLICATION FACTOR				HOURS PUMPED	PUMP RATE (GPM)	CROP CODE	TYPE OF SYSTEM	TYPE OF ENERGY	WELL DATA	
	QUALIFIERS	SEC TWP RNG				BEGINNING WATER METER READING	ENDING WATER METER READING	METERED QUANTITY OF WATER	UNIT						DEPTH TO WATER	DATE MEASURED
31632-00	3950N 5120W	28-24S- 3W.	4		EA											

WATER RESOURCES RECEIVED

FEB 28 2018

KS DEPT OF AGRICULTURE

CALENDAR YEAR: 17
 PIN NUMBER: 2360
 Person ID: 60086
 FIELD OFFICE: 1 1 - IRR Staff HV 02
 CO GMD:

_____ Total acres irrigated.

TERRY & RAMIE STANFORD
 8700 S BURMAC RD
 BURRTON KS 67020

021135

I submit the report as the best information available. I understand that knowingly falsifying the report is a violation of state law.

Ramie Stanford 2/26/2018
 SIGNATURE DATE

CIRCLE ONE: OWNER AGENT TENANT

_____ E-MAIL ADDRESS

TELEPHONE NO. (620) 463-3351
 CIRCLE ONE: CELL WORK HOME

2017 IRRIGATION WATER USE REPORT

This is the annual Water Use Report required to be filed for all Vested or Appropriation Rights. **IMPORTANT:** Kansas Law requires this completed report to be filed by March 1. Failure to do so will subject the owner to a civil fine not to exceed \$1,000 per file number. If any point of diversion shown below is permanently inoperable, please circle it. IF YOU DID NOT USE WATER, YOU **MUST** REPORT THE REASON FOR NON-USE TO HELP PROTECT YOUR WATER RIGHT. Information on each point of diversion must be completed. Please begin by reading the attached instructions and definitions.

FILE NUMBER	LEGAL DESCRIPTION OF POINT(S) OF DIVERSION		CIN	CHM	ACRES IRR.	INCLUDE MULTIPLICATION FACTOR				HOURS PUMPED	PUMP RATE (GPM)	CROP CODE	TYPE OF SYSTEM	TYPE OF ENERGY	WELL DATA	
	QUALIFIERS	SEC TWP RNG				BEGINNING WATER METER READING	ENDING WATER METER READING	METERED QUANTITY OF WATER	UNIT						DEPTH TO WATER	DATE MEASURED
48014-00	680N 2090W	31-26S- 1W	20		A 16	Ø	2,900	2,900	9							

WATER RESOURCES RECEIVED
FEB 28 2018
KS DEPT OF AGRICULTURE

CALENDAR YEAR: 17
 PIN NUMBER: 3238
 Person ID: 61894
 FIELD OFFICE: 11 - IRR Staff SG 02
 CO GMD: _____

16 Total acres irrigated.

NEWMARKET OFFICE LLC
 727 N WACO STE 400
 WICHITA KS 67203 3900

021150

I submit the report as the best information available. I understand that knowingly falsifying the report is a violation of state law.

SIGNATURE: [Signature]
 DATE: 2.27.18

davidhambrook@skewissoncompanies.com

E-MAIL ADDRESS

TELEPHONE NO. (316) 263-3201
 CIRCLE ONE: CELL WORK HOME

2017 IRRIGATION WATER USE REPORT

This is the annual Water Use Report required to be filed for all Vested or Appropriation Rights. **IMPORTANT:** Kansas Law requires this completed report to be filed by March 1. Failure to do so will subject the owner to a civil fine not to exceed \$1,000 per file number. If any point of diversion shown below is permanently inoperable, please circle it. IF YOU DID NOT USE WATER, YOU **MUST** REPORT THE REASON FOR NON-USE TO HELP PROTECT YOUR WATER RIGHT. Information on each point of diversion must be completed. Please begin by reading the attached instructions and definitions.

FILE NUMBER	LEGAL DESCRIPTION OF POINT(S) OF DIVERSION		CIN	CHM	ACRES IRR.	INCLUDE MULTIPLICATION FACTOR				HOURS PUMPED	PUMP RATE (GPM)	CROP CODE	TYPE OF SYSTEM	TYPE OF ENERGY	WELL DATA	
	QUALIFIERS	SEC TWP RNG				BEGINNING WATER METER READING	ENDING WATER METER READING	METERED QUANTITY OF WATER	UNIT						DEPTH TO WATER	DATE MEASURED
26263-00	1220N 1220W	29-24S- 2W	2		A 124	81.741	197.634	115.89	A			4 5	4	E		
												30				

Water Resources
Received
FEB 28 2018
KS Dept Of Agriculture

CALENDAR YEAR: 17
 PIN NUMBER: 3152
 Person ID: 63274
 FIELD OFFICE: 1 1 - IRR Staff HV 02
 CO GMD: 02

124 Total acres irrigated.

VANCE DIRKS
 9407 S SPRINGLAKE RD
 SEDGWICK KS 67135

021157

I submit the report as the best information available. I understand that knowingly falsifying the report is a violation of state law.

Vance Dirks 2-13-18
 SIGNATURE DATE
 CIRCLE ONE: OWNER AGENT TENANT

E-MAIL ADDRESS

TELEPHONE NO. (316) 633-2031
 CIRCLE ONE: CELL WORK HOME

2017 IRRIGATION WATER USE REPORT

This is the annual Water Use Report required to be filed for all Vested or Appropriation Rights. **IMPORTANT:** Kansas Law requires this completed report to be filed by March 1. Failure to do so will subject the owner to a civil fine not to exceed \$1,000 per file number. If any point of diversion shown below is permanently inoperable, please circle it. IF YOU DID NOT USE WATER, YOU **MUST** REPORT THE REASON FOR NON-USE TO HELP PROTECT YOUR WATER RIGHT. Information on each point of diversion must be completed. Please begin by reading the attached instructions and definitions.

FILE NUMBER	LEGAL DESCRIPTION OF POINT(S) OF DIVERSION		CIN	CHM	ACRES IRR.	INCLUDE MULTIPLICATION FACTOR				UNIT	HOURS PUMPED	PUMP RATE (GPM)	CROP CODE	TYPE OF SYSTEM	TYPE OF ENERGY	WELL DATA	
	QUALIFIERS	SEC TWP RNG.				BEGINNING WATER METER READING	ENDING WATER METER READING	METERED QUANTITY OF WATER	DEPTH TO WATER							DATE MEASURED	
12641-00	5610N 2630W AKA: APPROX 1800' NW ORIG WELL	3-26S- 2W	4		A 48	204,660	239,377	34,717	AF		500	2	4	E			
12798-00	3995N 3980W AKA: 25' N OF PREVIOUS POINT OF DIVERSION	10-25S- 2W	8		A 114	346,093	439,133	93,040	AF		835	4	4	D			
23658-00	4663N 1386W AKA: 30' N OF PREV P/D	10-25S- 2W	11		A 56	662,024	695,231	33,207	AF		750	2	4	P			
24102-00	3960N 1320W AKA: 40'S & 660'W OF PREVIOUS WELL	26-24S- 3W	12		B 130	252,261	Meter malfunction	103,41	A	780	720	2	4	N	Getting repaired		
24104-00	3950N 3980W AKA: 20'N & 20'W FROM PREVIOUS WELL	26-24S- 3W	10		A 130	450,061	573,068	123,007	A	720	720	4	4	N			
32389-00	1454N 1244W AKA: 54'N & 16'E OF PREVIOUS WELL	11-26S- 2W	2		M 119	492,635.00	794,620.00	92,68 30198500 gal.	AF		750	2	4	D			
37356-00	4763N 1035W AKA: 252' S & 105' E OF PREVIOUS POINT OF DIVERSION	3-26S- 2W	14		A 50	259,749	293,272	33,523	AF	700	700	1	4	D			
46690-00	1454N 1244W	11-26S- 2W	2			Report Under 32389-00											

CALENDAR YEAR: 17
 PIN NUMBER: 2449
 Person ID: 63841
 FIELD OFFICE: 1 1 - IRR Staff SG 02
 CO GMD: 647

Total acres irrigated: 647

FEB 28 2018

NEVILLE FARMS LLC
 14601 W 77TH ST N
 COLWICH KS 67030

021159

I submit the report as the best information available. I understand that knowingly falsifying the report is a violation of state law.

KS DEPT OF AGRICULTURE

TELEPHONE NO. (316) 640-3679

SIGNATURE: [Signature]
 DATE: 2/26/18

E-MAIL ADDRESS

CIRCLE ONE: CELL WORK HOME

2017 IRRIGATION WATER USE REPORT

This is the annual Water Use Report required to be filed for all Vested or Appropriation Rights. **IMPORTANT:** Kansas Law requires this completed report to be filed by March 1. Failure to do so will subject the owner to a civil fine not to exceed \$1,000 per file number. If any point of diversion shown below is permanently inoperable, please circle it. IF YOU DID NOT USE WATER, YOU **MUST** REPORT THE REASON FOR NON-USE TO HELP PROTECT YOUR WATER RIGHT. Information on each point of diversion must be completed. Please begin by reading the attached instructions and definitions.

FILE NUMBER	LEGAL DESCRIPTION OF POINT(S) OF DIVERSION		CIN	CHM	ACRES IRR.	INCLUDE MULTIPLICATION FACTOR			UNIT	HOURS PUMPED	PUMP RATE (GPM)	CROP CODE	TYPE OF SYSTEM	TYPE OF ENERGY	WELL DATA	
	QUALIFIERS	SEC TWP RNG.				BEGINNING WATER METER READING	ENDING WATER METER READING	METERED QUANTITY OF WATER							DEPTH TO WATER	DATE MEASURED
34837-00	4000N 4000W	2-21S- 4W	1	N	A 180	411.748	486.756	75.008	A	393	800	4,21,3	N	55'8"	2-22-18	

Water Resources
Received

FEB 28 2018

KS Dept Of Agriculture

CALENDAR YEAR: 17
 PIN NUMBER: 4577
 Person ID: 64807
 FIELD OFFICE: 1 1 - IRR Staff MP 02
 CO GMD: 180

180 Total acres irrigated.

THE SERENITY TRUST
 568 10TH AVE
 INMAN KS 67546
021167

I submit the report as the best information available. I understand that knowingly falsifying the report is a violation of state law.

David Foster 2-25-18
 SIGNATURE DATE

ljpal@mutual.com
 E-MAIL ADDRESS

TELEPHONE NO. (620) 585-2354
 CIRCLE ONE: CELL WORK (HOME)

CIRCLE ONE: OWNER AGENT TENANT

2017 IRRIGATION WATER USE REPORT

This is the annual Water Use Report required to be filed for all Vested or Appropriation Rights. **IMPORTANT:** Kansas Law requires this completed report to be filed by March 1. Failure to do so will subject the owner to a civil fine not to exceed \$1,000 per file number. If any point of diversion shown below is permanently inoperable, please circle it. IF YOU DID NOT USE WATER, YOU **MUST** REPORT THE REASON FOR NON-USE TO HELP PROTECT YOUR WATER RIGHT. Information on each point of diversion must be completed. Please begin by reading the attached instructions and definitions.

FILE NUMBER	LEGAL DESCRIPTION OF POINT(S) OF DIVERSION		CIN	CHM	ACRES IRR.	INCLUDE MULTIPLICATION FACTOR				UNIT	HOURS PUMPED	PUMP RATE (GPM)	CROP CODE	TYPE OF SYSTEM	TYPE OF ENERGY	WELL DATA	
	QUALIFIERS	SEC TWP RNG				BEGINNING WATER METER READING	ENDING WATER METER READING	METERED QUANTITY OF WATER	DEPTH TO WATER							DATE MEASURED	
16958-00	3997N 5074W	18-22S- 6W	4	NA	22	391.058	410.452	19.394	A			4	1	N	10'5"	2-20-18	
41316-00	4227N 3774W	18-22S- 6W	6	NA	100	162.634	236.496	73.862	A			4	4	N	10'	2-20-18	
49805-00	4227N 3774W	18-22S- 6W	6			Report Under 41316-00											
49806-00	3997N 5074W	18-22S- 6W	4			Report Under 16958-00											
Water Resources Received FEB 28 2018 KS Dept Of Agriculture																	

CALENDAR YEAR: 17
 PIN NUMBER: 4086
 Person ID: 65298
 FIELD OFFICE: 1 1 - IRR Staff RN 02
 CO GMD: 122

122 Total acres irrigated.

SHARON M BLANK REV TRUST 021171
 116 E 108TH AVE
 HUTCHINSON KS 67502

I submit the report as the best information available. I understand that knowingly falsifying the report is a violation of state law.

Sharon Blank 2-20-18
 SIGNATURE DATE
 CIRCLE ONE: OWNER AGENT TENANT

sblank3@yahoo.com
 E-MAIL ADDRESS

TELEPHONE NO. (620) 662-3543
 CIRCLE ONE: CELL WORK HOME

2017 IRRIGATION WATER USE REPORT

This is the annual Water Use Report required to be filed for all Vested or Appropriation Rights. **IMPORTANT:** Kansas Law requires this completed report to be filed by March 1. Failure to do so will subject the owner to a civil fine not to exceed \$1,000 per file number. If any point of diversion shown below is permanently inoperable, please circle it. IF YOU DID NOT USE WATER, YOU **MUST** REPORT THE REASON FOR NON-USE TO HELP PROTECT YOUR WATER RIGHT. Information on each point of diversion must be completed. Please begin by reading the attached instructions and definitions.

FILE NUMBER	LEGAL DESCRIPTION OF POINT(S) OF DIVERSION		CIN	CHM	ACRES IRR.	INCLUDE MULTIPLICATION FACTOR			UNIT	HOURS PUMPED	PUMP RATE (GPM)	CROP CODE	TYPE OF SYSTEM	TYPE OF ENERGY	WELL DATA	
	QUALIFIERS	SEC TWP RNG				BEGINNING WATER METER READING	ENDING WATER METER READING	METERED QUANTITY OF WATER							DEPTH TO WATER	DATE MEASURED
27284-00	4850N 2660W	9-23S- 2W	1	N	111.4	147,460	257,165	109,705	A	899.5	710	24	4	D	35.5	2-27-18

Water Resources Received
MAR 01 2018
KS Dept Of Agriculture

CALENDAR YEAR: 17 PIN NUMBER: 2563 Person ID: 7867 FIELD OFFICE: 1 CO GMD: IRR Staff HV 02 111.4 Total acres irrigated.

KENNETH W HOLDEMAN
13913 NW 24TH ST
HALSTEAD KS 67056 9080 021209

I submit the report as the best information available. I understand that knowingly falsifying the report is a violation of state law.

SIGNATURE: Kenneth W Holdeman DATE: 2-24-18 E-MAIL ADDRESS: kenholdeman@gmail.com

CIRCLE ONE: OWNER AGENT TENANT

TELEPHONE NO. (316) 250 6082
CIRCLE ONE: CELL WORK HOME

2017 IRRIGATION WATER USE REPORT

This is the annual Water Use Report required to be filed for all Vested or Appropriation Rights. **IMPORTANT:** Kansas Law requires this completed report to be filed by March 1. Failure to do so will subject the owner to a civil fine not to exceed \$1,000 per file number. If any point of diversion shown below is permanently inoperable, please circle it. IF YOU DID NOT USE WATER, YOU **MUST** REPORT THE REASON FOR NON-USE TO HELP PROTECT YOUR WATER RIGHT. Information on each point of diversion must be completed. Please begin by reading the attached instructions and definitions.

FILE NUMBER	LEGAL DESCRIPTION OF POINT(S) OF DIVERSION		CIN	CHM	ACRES IRR.	INCLUDE MULTIPLICATION FACTOR				HOURS PUMPED	PUMP RATE (GPM)	CROP CODE	TYPE OF SYSTEM	TYPE OF ENERGY	WELL DATA	
	QUALIFIERS	SEC TWP RNG				BEGINNING WATER METER READING	ENDING WATER METER READING	METERED QUANTITY OF WATER	UNIT						DEPTH TO WATER	DATE MEASURED
26840-00 <i>Matzek Root</i>	2750N 500W	5-25S- 1W	1	N	A	130	536.986	654.871	117.885	R		2/4	3	D		
37487-00 <i>Matzek Ag.</i>	1320N 3500W	36-23S- 2W	3	N	A	105	58.746	165.862	107.116	R		2	6	E		

Water Resources
Received
MAR 01 2018
KS Dept Of Agriculture

CALENDAR YEAR: 17 PIN NUMBER: 3133 Person ID: 11205 FIELD OFFICE: 1 1 - IRR Staff HV CO GMD: 235 Total acres irrigated.

FRED F MATZEK
12201 N 87TH W
SEDGWICK KS 67135 021222

I submit the report as the best information available. I understand that knowingly falsifying the report is a violation of state law.
Fred Matzek 7-19-2017
SIGNATURE DATE

TELEPHONE NO. (316) 772-5709
CIRCLE ONE: CELL WORK HOME

E-MAIL ADDRESS

2017 IRRIGATION WATER USE REPORT

This is the annual Water Use Report required to be filed for all Vested or Appropriation Rights. **IMPORTANT:** Kansas Law requires this completed report to be filed by March 1. Failure to do so will subject the owner to a civil fine not to exceed \$1,000 per file number. If any point of diversion shown below is permanently inoperable, please circle it. IF YOU DID NOT USE WATER, YOU **MUST** REPORT THE REASON FOR NON-USE TO HELP PROTECT YOUR WATER RIGHT. Information on each point of diversion must be completed. Please begin by reading the attached instructions and definitions.

FILE NUMBER	LEGAL DESCRIPTION OF POINT(S) OF DIVERSION		CIN	CHM	ACRES IRR.	INCLUDE MULTIPLICATION FACTOR			UNIT	HOURS PUMPED	PUMP RATE (GPM)	CROP CODE	TYPE OF SYSTEM	TYPE OF ENERGY	WELL DATA	
	QUALIFIERS	SEC TWP RNG				BEGINNING WATER METER READING	ENDING WATER METER READING	METERED QUANTITY OF WATER							DEPTH TO WATER	DATE MEASURED
12939-00 <i>Clark</i>	CW SE	2-26S- 1W	2	N	117	316.699	458.965	142.266	A			4	3	E		
13765-00 <i>SM</i>	650N 4650W	2-26S- 1W	5	N	157	137.128	295.343	158.215	A			2	4	D		
16168-00 <i>Kessler</i>	NC SW	11-26S- 1W	1	N	130	130.463	264.047	133.584	A			2	4	D		
25832-00 <i>Muck N. River</i>	5270N 2780W	33-24S- 1W	1	N	95	157.601	203.023	45.422	A			3/4	3	N		
26935-00 <i>Beal</i>	4000N 3950W	22-25S- 2W	4	Y	131	618.032	764.434	146.402	A			5/4 4	4	D		
28771-00 <i>Beal</i>	4000N 3950W	22-25S- 2W	4			Report Under 26935-00										
29392-00 <i>Chalkland N</i>	4600N 4900W	21-24S- 1W	1	N	108	131.292	191.760	60.468	A			2	3	D	Pump Problems	
29450-00 <i>SM</i>	650N 4650W	2-26S- 1W	5			Report Under 13765-00										

Water Resources

CALENDAR YEAR: 17
 PIN NUMBER: 3143
 Person ID: 11495
 FIELD OFFICE: 1 1 - IRR Staff SG 02
 CO GMD: 738

I submit the report as the best information available. I understand that knowingly falsifying the report is a violation of state law.

SIGNATURE: *[Signature]* DATE: 2/16/18
 CIRCLE ONE: OWNER AGENT TENANT

Received

MAR 01 2018

KS Dept Of Agriculture
 E-MAIL ADDRESS

MICHAEL P & SUSANNAH M MCGINN REV TRUSTS
 1123 W 4TH ST
 SEDGWICK KS 67135
 TELEPHONE NO. (316) 772 9171
 CIRCLE ONE: CELL WORK HOME

021228

2017 IRRIGATION WATER USE REPORT

This is the annual Water Use Report required to be filed for all Vested or Appropriation Rights. **IMPORTANT:** Kansas Law requires this completed report to be filed by March 1. Failure to do so will subject the owner to a civil fine not to exceed \$1,000 per file number. If any point of diversion shown below is permanently inoperable, please circle it. IF YOU DID NOT USE WATER, YOU **MUST** REPORT THE REASON FOR NON-USE TO HELP PROTECT YOUR WATER RIGHT. Information on each point of diversion must be completed. Please begin by reading the attached instructions and definitions.

FILE NUMBER	LEGAL DESCRIPTION OF POINT(S) OF DIVERSION		CIN	CHM	ACRES IRR.	INCLUDE MULTIPLICATION FACTOR				HOURS PUMPED	PUMP RATE (GPM)	CROP CODE	TYPE OF SYSTEM	TYPE OF ENERGY	WELL DATA	
	QUALIFIERS	SEC TWP RNG				BEGINNING WATER METER READING	ENDING WATER METER READING	METERED QUANTITY OF WATER	U N I T						DEPTH TO WATER	DATE MEASURED
29488-00 <i>Daniels</i>	1200N 3960W AKA: NORTH WELL	22-25S- 1W	4	N	46	45.234	77.246	32.012	A			4	6	E		
29488-00 <i>Daniels</i>	56N 4023W AKA: SOUTH WELL; 16' N & 17' E OF PREV	22-25S- 1W PT OF DIVERSION	8	N	91	113.709	209.177	95.468	A			4	6	D		
30556-00 <i>Usight</i>	1430N 1220W AKA: APPROX 15' NW ORIG WELL	14-25S- 2W	4	Y	149	266.861	399.029	132.168	A			2	6	D		
32790-00 <i>N Root</i>	2632N 3979W	33-24S- 1W	3	N	98	84.379	215.124	130.745	A			2	6	E		
32875-00 <i>Nick S River</i>	50N 3440W	33-24S- 1W	4	N	35	247.056	280.391	33.335	A			3/4	4	P		
32894-00 <i>Jump</i>	3760N 420W	35-25S- 1W	3	N	32	190.697	222.717	32.02	A			4	4	E		
34854-00 <i>Schaller</i>	4140N 2700W	11-26S- 1W	3	N	130	232.064	364.277	132.213	A			2	4	D		
40518-00 <i>H Meadow</i>	1236N 3981W AKA: 50' W OF PREVIOUS POINT OF DIVERSION	22-25S- 2W	12	Y	170	436.072	599.929	163.857	A			4 1/2	4	D		

CALENDAR YEAR: 17
 PIN NUMBER: 3143
 Person ID: 11495
 FIELD OFFICE: 1 2 - IRR Staff SG 02
 CO GMD: 751

Total acres irrigated: **751**
Water Resources Received

MAR 01 2018

I submit the report as the best information available. I understand that knowingly falsifying the report is a violation of state law.

SIGNATURE: [Signature]
 DATE: 2/26/18
 CIRCLE ONE: OWNER AGENT TENANT

E-MAIL ADDRESS: KS Dept Of Agriculture

MICHAEL P & SUSANNAH M MCGINN REV TRUSTS
 1123 W 4TH ST
 SEDGWICK KS 67135
 TELEPHONE NO. (316) 732 7171
 CIRCLE ONE: CELL WORK HOME

021229

2017 IRRIGATION WATER USE REPORT

This is the annual Water Use Report required to be filed for all Vested or Appropriation Rights. **IMPORTANT:** Kansas Law requires this completed report to be filed by March 1. Failure to do so will subject the owner to a civil fine not to exceed \$1,000 per file number. If any point of diversion shown below is permanently inoperable, please circle it. IF YOU DID NOT USE WATER, YOU **MUST** REPORT THE REASON FOR NON-USE TO HELP PROTECT YOUR WATER RIGHT. Information on each point of diversion must be completed. Please begin by reading the attached instructions and definitions.

FILE NUMBER	LEGAL DESCRIPTION OF POINT(S) OF DIVERSION		CIN	CHM	ACRES IRR.	INCLUDE MULTIPLICATION FACTOR			UNIT	HOURS PUMPED	PUMP RATE (GPM)	CROP CODE	TYPE OF SYSTEM	TYPE OF ENERGY	WELL DATA	
	QUALIFIERS	SEC TWP RNG				BEGINNING WATER METER READING	ENDING WATER METER READING	METERED QUANTITY OF WATER							DEPTH TO WATER	DATE MEASURED
45916-00 <i>Willis</i>	2666N 2631W	11-25S- 1W	2	N	130	378.621	544.667	166.046	#			2	4	D		
45918-00 <i>Willis</i>	2666N 2631W	11-25S- 1W	2			Report Under 45916-00										
49102-00 <i>?</i>	5230N 3200W <i>New Well</i>	21-24S- 1W	9			No water pumped		New well late 2017								

Water Resources
Received

MAR 01 2018

KS Dept Of Agriculture

CALENDAR YEAR: 17
 PIN NUMBER: 3143
 Person ID: 11495
 FIELD OFFICE: 1 3 - IRR Staff HV 02

130

Total acres irrigated.

I submit the report as the best information available. I understand that knowingly falsifying the report is a violation of state law.

SIGNATURE: *[Signature]*
 DATE: 2/26/18

CIRCLE ONE: OWNER AGENT TENANT

E-MAIL ADDRESS

MICHAEL P & SUSANNAH M MCGINN REV TRUSTS
 1123 W 4TH ST
 SEDGWICK KS 67135

021230

TELEPHONE NO. (316) 972 7171

CIRCLE ONE: CELL WORK HOME

2017 IRRIGATION WATER USE REPORT

This is the annual Water Use Report required to be filed for all Vested or Appropriation Rights. **IMPORTANT:** Kansas Law requires this completed report to be filed by March 1. Failure to do so will subject the owner to a civil fine not to exceed \$1,000 per file number. If any point of diversion shown below is permanently inoperable, please circle it. IF YOU DID NOT USE WATER, YOU **MUST** REPORT THE REASON FOR NON-USE TO HELP PROTECT YOUR WATER RIGHT. Information on each point of diversion must be completed. Please begin by reading the attached instructions and definitions.

FILE NUMBER	LEGAL DESCRIPTION OF POINT(S) OF DIVERSION		CIN	CHM	ACRES IRR.	INCLUDE MULTIPLICATION FACTOR					WELL DATA					
	QUALIFIERS	SEC TWP RNG				BEGINNING WATER METER READING	ENDING WATER METER READING	METERED QUANTITY OF WATER	UNIT	HOURS PUMPED	PUMP RATE (GPM)	CROP CODE	TYPE OF SYSTEM	TYPE OF ENERGY	DEPTH TO WATER	DATE MEASURED
36145-00	1320N 3920W AKA: 0'N & 20'E OF PREVIOUS WELL	22-25S- 3W	5		G 140	Meter broke		169	A	1150	800	4	4	D		
45849-00	1320N 3920W	22-25S- 3W	5			Report Under 36145-00										

Water Resources Received

MAR 01 2018

KS Dept Of Agriculture

CALENDAR YEAR: 17
 PIN NUMBER: 9851
 Person ID: 22673
 FIELD OFFICE: 1 1 - IRR Staff SG 02

140

Total acres irrigated.

021307

ROBERT A MILLER
 3611 RICHMOND DR
 FORT COLLINS CO 80526

I submit the report as the best information available. I understand that knowingly falsifying the report is a violation of state law.

Robert A Miller
 SIGNATURE

2-24-18
 DATE

rmiller650@yahoo.com
 E-MAIL ADDRESS

TELEPHONE NO. (970) 443-4011
 CIRCLE ONE: CELL WORK HOME

CIRCLE ONE: OWNER AGENT TENANT

2017 IRRIGATION WATER USE REPORT

This is the annual Water Use Report required to be filed for all Vested or Appropriation Rights. **IMPORTANT:** Kansas Law requires this completed report to be filed by March 1. Failure to do so will subject the owner to a civil fine not to exceed \$1,000 per file number. If any point of diversion shown below is permanently inoperable, please circle it. IF YOU DID NOT USE WATER, YOU **MUST** REPORT THE REASON FOR NON-USE TO HELP PROTECT YOUR WATER RIGHT. Information on each point of diversion must be completed. Please begin by reading the attached instructions and definitions.

FILE NUMBER	LEGAL DESCRIPTION OF POINT(S) OF DIVERSION		CIN	CHM	ACRES IRR.	INCLUDE MULTIPLICATION FACTOR				HOURS PUMPED	PUMP RATE (GPM)	CROP CODE	TYPE OF SYSTEM	TYPE OF ENERGY	WELL DATA	
	QUALIFIERS	SEC TWP RNG				BEGINNING WATER METER READING	ENDING WATER METER READING	METERED QUANTITY OF WATER	U N I T						DEPTH TO WATER	DATE MEASURED
29641-00 <i>Dorothy</i>	1400N 4240W	4-25S- 1W	2	Y	A	95	977.004	075.177	98.173	A		2/4	A	N		
48054-00 <i>Mick Smallwell</i>	1170N 4280W	33-24S- 1W	11	N	X	11	022.404	036.703	14.299	F		2/4	4	E		

Water Resources
Received

MAR 01 2018

KS Dept Of Agriculture

CALENDAR YEAR: 17
 PIN NUMBER: 3142
 Person ID: 23016
 FIELD OFFICE: 1 1 - IRR Staff HV 02
 CO GMD:

106 Total acres irrigated.

MICHAEL J & JOYCE I MCGINN TRUST
 117 HARRISON AVE
 SEDGWICK KS 67135

021308

I submit the report as the best information available. I understand that knowingly falsifying the report is a violation of state law.

SIGNATURE: *[Signature]* DATE: 1/19/18
 CIRCLE ONE: OWNER AGENT TENANT

E-MAIL ADDRESS

TELEPHONE NO. (316) 655 1607
 CIRCLE ONE: CELL WORK HOME

2017 IRRIGATION WATER USE REPORT

This is the annual Water Use Report required to be filed for all Vested or Appropriation Rights. **IMPORTANT:** Kansas Law requires this completed report to be filed by March 1. Failure to do so will subject the owner to a civil fine not to exceed \$1,000 per file number. If any point of diversion shown below is permanently inoperable, please circle it. IF YOU DID NOT USE WATER, YOU **MUST** REPORT THE REASON FOR NON-USE TO HELP PROTECT YOUR WATER RIGHT. Information on each point of diversion must be completed. Please begin by reading the attached instructions and definitions.

FILE NUMBER	LEGAL DESCRIPTION OF POINT(S) OF DIVERSION		CIN	CHM	ACRES IRR.	INCLUDE MULTIPLICATION FACTOR			UNIT	HOURS PUMPED	PUMP RATE (GPM)	CROP CODE	TYPE OF SYSTEM	TYPE OF ENERGY	WELL DATA	
	QUALIFIERS	SEC TWP RNG				BEGINNING WATER METER READING	ENDING WATER METER READING	METERED QUANTITY OF WATER							DEPTH TO WATER	DATE MEASURED
41654-00	831N 1592W <i>CAS</i>	10-25S- 6W	14	N	84.6	85,724,300			G	1010	500	4	3	D		
AKA: GEO CTR - 122' S & 236' W OF PREVIOUS POINT OF DIVERSION																
41654-00	771N 1356W <i>SE</i>	10-25S- 6W CAS	2			85,724,300									16'11"	2-26
41654-00	1088N 1506W <i>NE</i>	10-25S- 6W CAS	3												14'7"	2-26
41654-00	571N 1676W <i>SW</i>	10-25S- 6W CAS	12												9'11"	2-26
41654-00	895N 1829W <i>NW</i>	10-25S- 6W CAS	13												13'2"	2-26
Water Resources Received MAR 01 2018																
42441-00	2687N 5070W <i>Dutch</i>	9-26S- 6W	1	N	120.6	47,318,800			G	1147	800	2	3	E		
AKA: GEO CTR																
42441-00	2688N 5258W <i>W</i>	9-26S- 6W	2												22'6"	2-26
42441-00	2685N 4882W <i>E</i>	9-26S- 6W	4												23'7"	2-26

CALENDAR YEAR: 17
 PIN NUMBER: 3978
 Person ID: 30920
 FIELD OFFICE: 1 1 - IRR Staff RN 02
 CO GMD: 205-0

205-0 Total acres irrigated.

REX A BLEW
 2601 W CASTLETON RD
 HUTCHINSON KS 67501 8732

021352

I submit the report as the best information available. I understand that knowingly falsifying the report is a violation of state law.

Rex Blew 2-26-18
 SIGNATURE DATE

None
 E-MAIL ADDRESS

TELEPHONE NO. (620) 694-9038
 CIRCLE ONE: CELL WORK HOME

2017 IRRIGATION WATER USE REPORT

This is the annual water use report required by the Kansas Department of Agriculture for all vested Appropriation Rights. **IMPORTANT:** Kansas Law requires this completed report to be filed by March 1. Failure to do so will subject the owner to a civil fine not to exceed \$1,000 per file number. If any point of diversion shown below is permanently inoperable, please circle it. **IF YOU DID NOT USE WATER, YOU MUST REPORT THE REASON FOR NON-USE TO HELP PROTECT YOUR WATER RIGHT.** Information on each point of diversion must be completed. Please begin by reading the attached instructions and definitions.

FILE NUMBER	LEGAL DESCRIPTION OF POINT(S) OF DIVERSION		CIN	CHM	ACRES IRR.	INCLUDE MULTIPLICATION FACTOR				HOURS PUMPED	PUMP RATE (GPM)	CROP CODE	TYPE OF SYSTEM	TYPE OF ENERGY	WELL DATA	
	QUALIFIERS	SEC TWP RNG				BEGINNING WATER METER READING	ENDING WATER METER READING	METERED QUANTITY OF WATER	U N I T						DEPTH TO WATER	DATE MEASURED
37175-00	1320N 3960W	14-23S- 3W	2	NA	129	345.136	512.182	167.046	A	-	795	4	4	DN		
42232-00	2589N 1321W	26-23S- 3W	3	NA	72	72.866	141.126	68.26	A	-	725	4	4	D	36	4-00
48444-00	1320N 3960W	14-23S- 3W	2			Report Under 37175-00										


Water Resources
Received

MAR 01 2018

KS Dept Of Agriculture

CALENDAR YEAR: 2017
 PIN NUMBER: 2327
 Person ID: 21220
 FIELD OFFICE: 1- IRR
 CO GMD: 201

Total acres irrigated.



GORDON J BERGKAMP
 18826 W 1ST ST
 BURRTON KS 67020 9016

021355

TELEPHONE NO. (316) 830-0079
 CIRCLE ONE: CELL WORK HOME

ADDRESS

2017 IRRIGATION WATER USE REPORT

This is the annual Water Use Report required to be filed for all Vested or Appropriation Rights. **IMPORTANT:** Kansas Law requires this completed report to be filed by March 1. Failure to do so will subject the owner to a civil fine not to exceed \$1,000 per file number. If any point of diversion shown below is permanently inoperable, please circle it. IF YOU DID NOT USE WATER, YOU **MUST** REPORT THE REASON FOR NON-USE TO HELP PROTECT YOUR WATER RIGHT. Information on each point of diversion must be completed. Please begin by reading the attached instructions and definitions.

FILE NUMBER	LEGAL DESCRIPTION OF POINT(S) OF DIVERSION		CIN	CHM	ACRES IRR.	INCLUDE MULTIPLICATION FACTOR				UNIT	HOURS PUMPED	PUMP RATE (GPM)	CROP CODE	TYPE OF SYSTEM	TYPE OF ENERGY	WELL DATA	
	QUALIFIERS	SEC TWP RNG				BEGINNING WATER METER READING	ENDING WATER METER READING	METERED QUANTITY OF WATER	DEPTH TO WATER							DATE MEASURED	
26912-00	1250N 100W	34-18S- 4W	1		M 133	724506000	760936000	36430000	G				2	6	D	117	12-20 2017

WATER RESOURCES RECEIVED

MAR 02 2018

KS DEPT OF AGRICULTURE

Change Reporting Address to
 Gary Frohnfelter
 2070 4th Ave
 Marquette KS 67464

CALENDAR YEAR: 17
 PIN NUMBER: 3817
 Person ID: 6684
 FIELD OFFICE: 2 1 - IRR Staff MP 02
 CO GMD: 133

Total acres irrigated.

HABERKORN BYPASS TRUST
 RICHARD LARSON
 924 OVERLAND ROAD
 MCPHERSON KS 67460 8124

021410

I submit the report as the best information available. I understand that knowingly falsifying the report is a violation of state law.

Gary Frohnfelter 2-23-18

SIGNATURE: Gary Frohnfelter
 CIRCLE ONE: OWNER AGENT TENANT

DATE

E-MAIL ADDRESS

TELEPHONE NO. (785) 596-2329
 CIRCLE ONE: CELL WORK HOME

2017 IRRIGATION WATER USE REPORT

This is the annual Water Use Report required to be filed for all Vested or Appropriation Rights. **IMPORTANT:** Kansas Law requires this completed report to be filed by March 1. Failure to do so will subject the owner to a civil fine not to exceed \$1,000 per file number. If any point of diversion shown below is permanently inoperable, please circle it. IF YOU DID NOT USE WATER, YOU **MUST** REPORT THE REASON FOR NON-USE TO HELP PROTECT YOUR WATER RIGHT. Information on each point of diversion must be completed. Please begin by reading the attached instructions and definitions.

FILE NUMBER	LEGAL DESCRIPTION OF POINT(S) OF DIVERSION		CIN	CHM	ACRES IRR.	INCLUDE MULTIPLICATION FACTOR			UNIT	HOURS PUMPED	PUMP RATE (GPM)	CROP CODE	TYPE OF SYSTEM	TYPE OF ENERGY	WELL DATA	
	QUALIFIERS	SEC TWP RNG				BEGINNING WATER METER READING	ENDING WATER METER READING	METERED QUANTITY OF WATER							DEPTH TO WATER	DATE MEASURED
12863-00	NW SE NE	36-18S- 4W	3		A 105	520.621 573.303	639.486	118.87 66.183	eff		750	4	4	D		

WATER RESOURCES RECEIVED
MAR 02 2018
KS DEPT OF AGRICULTURE

CALENDAR YEAR: 17
 PIN NUMBER: 3412
 Person ID: 15485
 FIELD OFFICE: 1 1 - IRR Stock MP 02
 CO GMD: 105

105 Total acres irrigated.

I submit the report as the best information available. I understand that knowingly falsifying the report is a violation of state law.

SIGNATURE: [Signature]
 DATE: 2/20/18
 CIRCLE ONE: OWNER AGENT **TENANT**

E-MAIL ADDRESS: ag-pro@hotmail.com

WAYNE C SCHAFFER FAMILY TRUST
 WAYNE C SCHAFFER TRUSTEE
 2212 SHERWOOD LN
 SALINA KS 67401 6972
 TELEPHONE NO. (620) 755-3326
 CIRCLE ONE: **CELL** WORK HOME
021460

2017 IRRIGATION WATER USE REPORT

This is the annual Water Use Report required to be filed for all Vested or Appropriation Rights. **IMPORTANT:** Kansas Law requires this completed report to be filed by March 1. Failure to do so will subject the owner to a civil fine not to exceed \$1,000 per file number. If any point of diversion shown below is permanently inoperable, please circle it. IF YOU DID NOT USE WATER, YOU **MUST** REPORT THE REASON FOR NON-USE TO HELP PROTECT YOUR WATER RIGHT. Information on each point of diversion must be completed. Please begin by reading the attached instructions and definitions.

FILE NUMBER	LEGAL DESCRIPTION OF POINT(S) OF DIVERSION		CIN	CHM	ACRES IRR.	INCLUDE MULTIPLICATION FACTOR				HOURS PUMPED	PUMP RATE (GPM)	CROP CODE	TYPE OF SYSTEM	TYPE OF ENERGY	WELL DATA		
	QUALIFIERS	SEC TWP RNG				BEGINNING WATER METER READING	ENDING WATER METER READING	METERED QUANTITY OF WATER	UNIT						DEPTH TO WATER	DATE MEASURED	
4871-00	SW NE NE AKA: GEO CTR - 4015'N & 720'W	19-25S- 8W	1		E												
4871-00	3970N 760W AKA: BATT 1 OF 2 WELLS	19-25S- 8W	2		C												
4871-00	4060N 670W AKA: BATT 1 OF 2 WELLS	19-25S- 8W	3		C												
18765-00	2403N 5240W AKA: 30' E OF PREVIOUS WELL	8-25S- 8W	4		B	132	0	0	0	⊕	700	4	3	E	18'	2-15-18	
21251-00	3750N 1287W	8-25S- 8W	2		A	246	101827 751906	108317 820388	172900 68.482	⊕	141.38	900	4	3	D	15'	2-15-18
22168-00	1300N 3960W	3-25S- 9W	1		A	132	321438	428386	106.948		800	4	3	E	24'	2-15-18	
23413-00	2600N 1080W	7-25S- 8W	1		A	132	520003	707149	187.146		800	4	3	E	19'	2-15-18	
28034-00	1357N 1385W	7-25S- 9W	1		A	132	243	330016	87.016		800	4	3	E	22'	2-15-18	

CALENDAR YEAR: 17
 PIN NUMBER: 4202
 Person ID: 16418
 FIELD OFFICE: 11 - IRR Staff RN 05
 CO GMD: 642

Total acres irrigated: 642

I submit the report as the best information available. I understand that knowingly falsifying the report is a violation of state law.

SIGNATURE: Freeman L. York
 DATE: 2-15-18
 CIRCLE ONE: OWNER AGENT TENANT

Water Resources
 Received
MAR 02 2018

KS Dept Of Agriculture
 E-MAIL ADDRESS

EDWIN G & THEDA J SHULTZ
 21417 W CASTLETON RD
 ARLINGTON KS 67514

021467

TELEPHONE NO. 620) 694-9111
 CIRCLE ONE: CELL WORK HOME

2017 IRRIGATION WATER USE REPORT

This is the annual Water Use Report required to be filed for all Vested or Appropriation Rights. **IMPORTANT:** Kansas Law requires this completed report to be filed by March 1. Failure to do so will subject the owner to a civil fine not to exceed \$1,000 per file number. If any point of diversion shown below is permanently inoperable, please circle it. IF YOU DID NOT USE WATER, YOU **MUST** REPORT THE REASON FOR NON-USE TO HELP PROTECT YOUR WATER RIGHT. Information on each point of diversion must be completed. Please begin by reading the attached instructions and definitions.

FILE NUMBER	LEGAL DESCRIPTION OF POINT(S) OF DIVERSION		CIN	CHM	ACRES IRR.	INCLUDE MULTIPLICATION FACTOR				UNIT	HOURS PUMPED	PUMP RATE (GPM)	CROP CODE	TYPE OF SYSTEM	TYPE OF ENERGY	WELL DATA	
	QUALIFIERS	SEC TWP RNG				BEGINNING WATER METER READING	ENDING WATER METER READING	METERED QUANTITY OF WATER	DEPTH TO WATER							DATE MEASURED	
28001-00	4080N 1300W	19-24S- 2W	1		A 80	107.15	188.54	81.39	AF	839	700	4	4	E			
32858-D1 N	2689N 3937W	1-24S- 3W	5		I 105	5674.68	7254.23	1579.55	AI	731	850	3/4	4	D			
32858-D2 S	1404N 4245W	1-24S- 3W	4		M 105	36268100	70728000	34459900	G	807	800	3/4	4	D			
WATER RESOURCES RECEIVED MAR 02 2018 KS DEPT OF AGRICULTURE																	

CALENDAR YEAR: 17
 PIN NUMBER: 2599
 Person ID: 19186
 FIELD OFFICE: 1 1 - IRR Staff HV 02
 CO GMD: 290

Total acres irrigated.

PHILLIP E WENDLING TRUST ET AL
 1010 CHESTNUT ST
 HALSTEAD KS 67056
021483

I submit the report as the best information available. I understand that knowingly falsifying the report is a violation of state law.
David E Wendling
 SIGNATURE: David E Wendling
 DATE: 1-20-18
 CIRCLE ONE: OWNER AGENT TENANT

TELEPHONE NO. (316) 835-3149
 CIRCLE ONE: CELL WORK HOME

E-MAIL ADDRESS

2017 IRRIGATION WATER USE REPORT

This is the annual Water Use Report required to be filed for all Vested or Appropriation Rights. **IMPORTANT:** Kansas Law requires this completed report to be filed by March 1. Failure to do so will subject the owner to a civil fine not to exceed \$1,000 per file number. If any point of diversion shown below is permanently inoperable, please circle it. IF YOU DID NOT USE WATER, YOU **MUST** REPORT THE REASON FOR NON-USE TO HELP PROTECT YOUR WATER RIGHT. Information on each point of diversion must be completed. Please begin by reading the attached instructions and definitions.

FILE NUMBER	LEGAL DESCRIPTION OF POINT(S) OF DIVERSION		CIN	CHM	ACRES IRR.	INCLUDE MULTIPLICATION FACTOR				HOURS PUMPED	PUMP RATE (GPM)	CROP CODE	TYPE OF SYSTEM	TYPE OF ENERGY	WELL DATA	
	QUALIFIERS	SEC TWP RNG				BEGINNING WATER METER READING	ENDING WATER METER READING	METERED QUANTITY OF WATER	UNIT						DEPTH TO WATER	DATE MEASURED
32856-00	3960N 3800W	8-24S- 1W	2	N	A 120	388,230	504,473	116,243	A		670	2/4	4	P	50'	

WATER RESOURCES
RECEIVED
MAR 02 2018

CALENDAR YEAR: 17
 PIN NUMBER: 2595
 Person ID: 23353
 FIELD OFFICE: 1 1-IRR Staff HV 02
 CO GMD: _____

_____ Total acres irrigated.

021517
 MELVIN BECKER
 317 POPLAR
 HALSTEAD KS 67056

I submit the report as the best information available. I understand that knowingly falsifying the report is a violation of state law.
Justin Wiggins
 SIGNATURE
 CIRCLE ONE: OWNER AGENT TENANT
 DATE: 2-27-2018

E-MAIL ADDRESS

TELEPHONE NO. (316) 772-6434
 CIRCLE ONE: CELL WORK HOME

FOR NON-USE TO HELP PROTECT YOUR WATER RIGHT. Information on each point of diversion must be completed. Please begin by reading the attached instructions and definitions.

FILE NUMBER	LEGAL DESCRIPTION OF POINT(S) OF DIVERSION:		CIN	CHM	ACRES IRR.	INCLUDE MULTIPLICATION FACTOR			UNIT	HOURS PUMPED	PUMP RATE (GPM)	CROP CODE	TYPE OF SYSTEM	TYPE OF ENERGY	WELL DATA	
	QUALIFIERS	SEC TWP RNG				BEGINNING WATER METER READING	ENDING WATER METER READING	METERED QUANTITY OF WATER							DEPTH TO WATER	DATE MEASURED
2986-00	NW NE NW	35-20S- 4W	2	Y	M 65	106,420,000	137,010,000	305,900,000	G	1020	500	4	2	E		
29402-00	1350N 3600W	26-20S- 4W	3	A	110	566.974	674.543	107.569	A	898	650	4	3	N		
32392-00	1020N 4460W	26-20S- 4W	4	B												
32392-00	1330N 4460W	26-20S- 4W	5													
32392-00	2050N 4700W	26-20S- 4W	6													
32392-00	240N 4400W	26-20S- 4W	8													
36588-00	265N 800W	27-20S- 4W	7													
38798-00	5214N 685W	29-20S- 4W	1	M	108	98,884,400	40,868,400	4,984,000	G	1077	650	16	6	D		

WATER RESOURCES RECEIVED
MAR 02 2018
KS DEPT OF AGRICULTURE

CALENDAR YEAR 17
PIN NUMBER 4541
Person ID 23823
FIELD OFFICE 1 1 - IRR Staff MP
CO GMD

Total acres irrigated.

DONALD E & KATHY A PENNER FAMILY TRUST
115 FESCUE DR
INMAN KS 67546 8029

021524

TELEPHONE NO. (620) 585 2442

Donald Penner

SIGNATURE _____ DATE _____
CIRCLE ONE: OWNER AGENT TENANT

E-MAIL ADDRESS _____

CIRCLE ONE: CELL WORK HOME

2017 IRRIGATION WATER USE REPORT

This is the annual Water Use Report required to be filed for all Vested or Appropriation Rights. **IMPORTANT:** Kansas Law requires this completed report to be filed by March 1. Failure to do so will subject the owner to a civil fine not to exceed \$1,000 per file number. If any point of diversion shown below is permanently inoperable, please circle it. IF YOU DID NOT USE WATER, YOU **MUST** REPORT THE REASON FOR NON-USE TO HELP PROTECT YOUR WATER RIGHT. Information on each point of diversion must be completed. Please begin by reading the attached instructions and definitions.

FILE NUMBER	LEGAL DESCRIPTION OF POINT(S) OF DIVERSION		CIN	CHM	ACRES IRR.	INCLUDE MULTIPLICATION FACTOR				UNIT	HOURS PUMPED	PUMP RATE (GPM)	CROP CODE	TYPE OF SYSTEM	TYPE OF ENERGY	WELL DATA	
	QUALIFIERS	SEC TWP RNG				BEGINNING WATER METER READING	ENDING WATER METER READING	METERED QUANTITY OF WATER	DEPTH TO WATER							DATE MEASURED	
39016-00 <i>Fr MLR</i>	3415N 2613W	6-24S- 4W	3	Y	<i>A</i> 97	062.867	164.425	101.558	A	795	700	16	4	D	10.5	1-1-18	
39352-00 <i>Clauson S</i>	1325N 3974W	5-24S- 4W	1			Report Under	4542-00	WATER RESOURCES RECEIVED									
39408-00 <i>Fr MLR</i>	3415N 2613W	6-24S- 4W	3			Report Under	39016-00	MAR 02 2018									
40068-00 <i>Schrock</i>	3800N 1490W	7-24S- 4W	7			Report Under	9134-00	KS DEPT OF AGRICULTURE									
43552-00 <i>Johnson</i>	3167N 2064W	5-24S- 4W	2	Y	<i>A</i> 225	127.086	355.942	228.856	A	869	1445	4	4	D	5.5	1-1-18	
43557-00 <i>Johnson</i>	3167N 2064W	5-24S- 4W	2			Report Under	43552-00										
44174-00 <i>W-80</i>	3865N 3882W	7-24S- 4W	14!	Y	<i>A</i> 130	163.349	269.290	105.941	A	584	1000	2	4	D	14.0	1-1-18	
44181-00 <i>W-80</i>	3865N 3882W	7-24S- 4W	14!			Report Under	44174-00										

CALENDAR YEAR: 17
 PIN NUMBER: 3974
 Person ID: 24583
 FIELD OFFICE: 1 2 - IRR Staff RN 02
 CO GMD: 452

I submit the report as the best information available. I understand that knowingly falsifying the report is a violation of state law.

Richard Seck 2-20-18
 SIGNATURE DATE

CIRCLE ONE: OWNER AGENT TENANT

452 Total acres irrigated.

rkdseck@yahoo.com
 E-MAIL ADDRESS

RICHARD E & KRISTINE SECK
 6614 E EALES RD
 HUTCHINSON KS 67501 8328

021528

TELEPHONE NO. (620) 960-2579
 CIRCLE ONE: CELL WORK HOME

FOR NON-USE TO HELP PROTECT YOUR WATER RIGHT. Information on each point of diversion must be completed. Please begin by reading the attached instructions and definitions.

FILE NUMBER	LEGAL DESCRIPTION OF POINT(S) OF DIVERSION		CIN	CHM	ACRES IRR.	INCLUDE MULTIPLICATION FACTOR				HOURS PUMPED	PUMP RATE (GPM)	CROP CODE	TYPE OF SYSTEM	TYPE OF ENERGY	WELL DATA	
	QUALIFIERS	SEC TWP RNG				BEGINNING WATER METER READING	ENDING WATER METER READING	METERED QUANTITY OF WATER	U N I T						DEPTH TO WATER	DATE MEASURED
24420-00	4750N 1355W	8-25S- 4W	1		A 180	182.319	366.106	183.787	A		600	17	4	E		
26488-00 AKA: MIDEAST WELL	2625N 3430W	23-24S- 6W	3		120	23.6791	42.7100	19.0309	A			17	4	E		
26488-00 AKA: 15' S & 15' W OF PREVIOUS POINT OF DIVERSION; MIDWEST WELL	2610N 4075W	23-24S- 6W	10		41	87.9110	0	23.5466	A			17	4	E		
26488-00 AKA: 20' W OF PREVIOUS POINT OF DIVERSION; WEST WELL	2600N 4560W	23-24S- 6W	11		51	45.1273	89.8847	44.7574	A			17	4	E		
26488-00 AKA: 10' S & 30' W OF PREVIOUS POINT OF DIVERSION; EAST WELL	2615N 2885W	23-24S- 6W	12		28	49.8879	74.6412	24.7533	A			17	4	E		
27135-00	3945N 5380W	3-25S- 4W	1		65	69.605	150.187	86.584	A		700	2	4	E		
36838-00 AKA: 30' W OF PREVIOUS WELL	1750N 1335W	11-24S- 6W	9		170	627.572	759.783	132.211	A		1100	17	4	E		
36839-00	4750N 1355W	8-25S- 4W	1			Report Under 24420-00										

CALENDAR YEAR 17
 PIN NUMBER 4505
 Person ID 24653
 FIELD OFFICE 1 1 - IRR Staff RN 02
 CO GMD

535 Total acres irrigated.

Water Resources
 Received

C B & JOAN K SHOWALTER
 8803 E ARLINGTON RD
 HAVEN KS 67543

021529

I submit the report as the best information available. I understand that knowingly falsifying the report is a violation of state law.

CB Showalter 2-21-18
 SIGNATURE DATE
 CIRCLE ONE: OWNER AGENT TENANT

MAR 02 2018
 E-MAIL ADDRESS

TELEPHONE NO. (620) 465 3480
 CIRCLE ONE: CELL WORK HOME

KS Dept Of Agriculture

FOR NON-USE TO HELP PROTECT YOUR WATER RIGHT. Information on each point of diversion must be completed. Please begin by reading the attached instructions and definitions.

FILE NUMBER	LEGAL DESCRIPTION OF POINT(S) OF DIVERSION		CIN	CHM	ACRES IRR.	INCLUDE MULTIPLICATION FACTOR			UNIT	HOURS PUMPED	PUMP RATE (GPM)	CROP CODE	TYPE OF SYSTEM	TYPE OF ENERGY	WELL DATA	
	QUALIFIERS	SEC TWP RNG				BEGINNING WATER METER READING	ENDING WATER METER READING	METERED QUANTITY OF WATER							DEPTH TO WATER	DATE MEASURED
36841-00 AKA: 32' W OF PREVIOUS POINT OF DIVERSION	4025N 1332W	3-24S- 6W	2		M 140	937672 ⁰⁰	352031 ⁰⁰	414359 ⁰⁰	G		900	17	4	E		
38357-00 AKA: 30' W OF PREVIOUS WELL	1750N 1335W	11-24S- 6W	9			Report Under 36838-00										
38819-00	3850N 3828W	2-25S- 4W WILLIAMS	2		A 65	406.989	463.474	56.485	A		550	2	4	E		
41307-00	647N 682W	19-24S- 4W	2		A 35	10.0094	47.0973	37.0879	A		350	2	4	E		
41308-00 AKA: GEO CTR	1134N 72W	22-24S- 6W	1		A 117	41808+44525 OVERLAP 939.006	118.129	179.123	A		600	17	4	E		
41308-00 AKA: BATT 1 OF 4 WELLS	1231N 72W	22-24S- 6W	2		C											
41308-00 AKA: BATT 1 OF 4 WELLS	1031N 78W	22-24S- 6W	3		C											
41308-00 AKA: BATT 1 OF 4 WELLS	838N 72W	22-24S- 6W	4		C											

Water Resources Received

CALENDAR YEAR 17
 PIN NUMBER 4505
 Person ID 24653
 FIELD OFFICE 1 2 - IRR Staff RN 02
 CO GMD

359 Total acres irrigated

MAR 02 2018

C B & JOAN K SHOWALTER
 8803 E ARLINGTON RD
 HAVEN KS 67543

021530

I submit the report as the best information available. I understand that knowingly falsifying the report is a violation of state law.

CB Showalter 2-21-18

SIGNATURE DATE
 CIRCLE ONE: OWNER AGENT TENANT

KS Dept Of Agriculture

E-MAIL ADDRESS

TELEPHONE NO. (620) 465 3480
 CIRCLE ONE: CELL WORK HOME

FOR NON-USE TO HELP PROTECT YOUR WATER RIGHT. Information on each point of diversion must be completed. Please begin by reading the attached instructions and definitions.

FILE NUMBER	LEGAL DESCRIPTION OF POINT(S) OF DIVERSION		CIN	CHM	ACRES IRR.	INCLUDE MULTIPLICATION FACTOR			UNIT	HOURS PUMPED	PUMP RATE (GPM)	CROP CODE	TYPE OF SYSTEM	TYPE OF ENERGY	WELL DATA	
	QUALIFIERS	SEC TWP RNG				BEGINNING WATER METER READING	ENDING WATER METER READING	METERED QUANTITY OF WATER							DEPTH TO WATER	DATE MEASURED
41308-00 AKA: BATT 1 OF 4 WELLS	1435N 66W	22-24S- 6W	6		C											
41519-00	2761N 4821W	7-24S- 5W	3		M 160	444821 ⁰⁰	181342 ⁰⁰	736521 ⁰⁰	5	1050	2	4	E			
41521-00	4005N 1368W	11-24S- 6W HAROLD DS	8		A 65	198.634	279.858	81.224	A	600	17	4	E			
42606-00	1330N 4020W	2-24S- 6W JUDY	2		A 136	870.938	018.724	147.786	A	900	17	4	E			
42651-00	4750N 1355W	8-25S- 4W	1			Report Under 24420-00										
42652-00 AKA: GEO CTR	5195N 3100W	23-24S- 6W S FAIR	5		A 100	588.180	674.418	86.238	A	400	17	4	E			
42652-00 AKA: BATT 1 OF 4 WELLS	5201N 2810W	23-24S- 6W	6		C											
42652-00 AKA: BATT 1 OF 4 WELLS	5197N 3000W	23-24S- 6W	7		C											

Water Resources Received

MAR 02 2018

KS Dept Of Agriculture

CALENDAR YEAR 17
 PIN NUMBER 4505
 Person ID 24653
 FIELD OFFICE 1 3 - IRR Staff RN 02
 CO GMD

461 Total acres irrigated

C B & JOAN K SHOWALTER
 8803 E ARLINGTON RD
 HAVEN KS 67543

021531

I submit the report as the best information available. I understand that knowingly falsifying the report is a violation of state law.

Signature: CB Showalter Date: 2-21-18

SIGNATURE DATE
 CIRCLE ONE: OWNER AGENT TENANT

TELEPHONE NO. (620) 465 3480
 CIRCLE ONE: CELL WORK HOME

FOR NON-USE TO HELP PROTECT YOUR WATER RIGHT. Information on each point of diversion must be completed. Please begin by reading the attached instructions and definitions.

FILE NUMBER	LEGAL DESCRIPTION OF POINT(S) OF DIVERSION		CIN	CHM	ACRES IRR.	INCLUDE MULTIPLICATION FACTOR				HOURS PUMPED	PUMP RATE (GPM)	CROP CODE	TYPE OF SYSTEM	TYPE OF ENERGY	WELL DATA	
	QUALIFIERS	SEC TWP RNG				BEGINNING WATER METER READING	ENDING WATER METER READING	METERED QUANTITY OF WATER	U N I T						DEPTH TO WATER	DATE MEASURED
42652-00	5194N 3199W AKA: BATT 1 OF 4 WELLS	23-24S- 6W	8													
42652-00	5186N 3389W AKA: BATT 1 OF 4 WELLS	23-24S- 6W	9													
42656-00	3949N 4284W AKA: GEO CTR - 295'W FROM PREVIOUS WELL	2-24S- 6W	6		110	777.090	907.650	130.560	A		700	2	4	E		
42656-00	3952N 4562W AKA: BATT 1 OF 2 WELLS	2-24S- 6W WEST WELL	4													
42656-00	3945N 4006W AKA: BATT 1 OF 2 WELLS	2-24S- 6W EAST WELL	5													
42657-00	3949N 4284W AKA: GEO CTR - 295'W FROM PREVIOUS WELL	2-24S- 6W	6			Report Under	42656-00									
42657-00	3952N 4562W AKA: BATT 1 OF 2 WELLS	2-24S- 6W	4			Report Under	42656-00									
42657-00	3945N 4006W AKA: BATT 1 OF 2 WELLS	2-24S- 6W	5			Report Under	42656-00									

CALENDAR YEAR 17
 PIN NUMBER 4505
 Person ID 24653
 FIELD OFFICE 1 4 - IRR Staff RN 02
 CO GMD

110 Total acres irrigated

Water Resources Received

MAR 02 2018

C B & JOAN K SHOWALTER
 8803 E ARLINGTON RD
 HAVEN KS 67543

021532

I submit the report as the best information available. I understand that knowingly falsifying the report is a violation of state law.

CB Showalter

2-21-18

SIGNATURE _____ DATE _____
 CIRCLE ONE: OWNER AGENT TENANT

E-MAIL ADDRESS _____
 KS Dept Of Agriculture

TELEPHONE NO. (620) 465-3480

CIRCLE ONE: CELL WORK HOME

FOR NON-USE TO HELP PROTECT YOUR WATER RIGHT. Information on each point of diversion must be completed. Please begin by reading the attached instructions and definitions.

FILE NUMBER	LEGAL DESCRIPTION OF POINT(S) OF DIVERSION		CIN	CHM	ACRES IRR.	INCLUDE MULTIPLICATION FACTOR			UNIT	HOURS PUMPED	PUMP RATE (GPM)	CROP CODE	TYPE OF SYSTEM	TYPE OF ENERGY	WELL DATA	
	QUALIFIERS	SEC TWP RNG				BEGINNING WATER METER READING	ENDING WATER METER READING	METERED QUANTITY OF WATER							DEPTH TO WATER	DATE MEASURED
44525-00 AKA: GEO CTR	2643N 1635W	22-24S- 6W	7		90	41308	44525	OVERLAP			250					
44525-00 AKA: BATT 1 OF 3 WELLS	2640N 1900W	22-24S- 6W	8		A 43	71.8012	83.5302	11.7290	A			17	4	E		
44525-00 AKA: BATT 1 OF 3 WELLS	2646N 1361W	22-24S- 6W	9		C	72.7364	72.7364	0	A			17	4	E		
44525-00 AKA: BATT 1 OF 3 WELLS	2643N 1646W	22-24S- 6W	15		A 47	75.1401	88.6097	13.4696	A			17	H	E		
45468-00 AKA: 290' E OF PREVIOUS POINT OF DIVERSION	4460N 593W	30-24S- 4W	4		A 50	644.060	706.532	62.472	A	500	17	4	H	E		
45469-00	4750N 1355W	8-25S- 4W	1			Report Under 24420-00										
45804-00 AKA: GEO CTR	4001N 1188W	8-24S- 5W	4		A 130	540.447	654.816	113.769	A	800	4	4	H	E		
45804-00 AKA: BATT 1 OF 2 WELLS	3997N 1312W	8-24S- 5W	5		C											

CALENDAR YEAR: 17
 PIN NUMBER: 4505
 Person ID: 24653
 FIELD OFFICE: 1 5 - IRR Staff RN 02
 CO GMD: 270

I submit the report as the best information available. I understand that knowingly falsifying the report is a violation of state law.

CB Showalter 2-21-18

SIGNATURE: CIRCLE ONE: OWNER AGENT TENANT DATE

Water Resources Received

MAR 02 2018

E-MAIL ADDRESS: KS Dept Of Agriculture

C B & JOAN K SHOWALTER
 8803 E ARLINGTON RD
 HAVEN KS 67543

021533

TELEPHONE NO. (620) 465 3480

CIRCLE ONE: CELL WORK HOME

FOR NON-USE TO HELP PROTECT YOUR WATER RIGHT. Information on each point of diversion must be completed. Please begin by reading the attached instructions and definitions.

FILE NUMBER	LEGAL DESCRIPTION OF POINT(S) OF DIVERSION		CIN	CHM	ACRES IRR.	INCLUDE MULTIPLICATION FACTOR			UNIT	HOURS PUMPED	PUMP RATE (GPM)	CROP CODE	TYPE OF SYSTEM	TYPE OF ENERGY	WELL DATA	
	QUALIFIERS	SEC TWP RNG				BEGINNING WATER METER READING	ENDING WATER METER READING	METERED QUANTITY OF WATER							DEPTH TO WATER	DATE MEASURED
45804-00 AKA: BATT 1 OF 2 WELLS	4004N 1064W	8-24S- 5W	6		C											
45946-00 AKA: GEO CTR	3105N 3964W	5-24S- 5W	6		C											
45946-00 AKA: BATT 1 OF 3 WELLS	3104N 3935W	5-24S- 5W SOUTH WELL	3		C											
45946-00 AKA: BATT 1 OF 3 WELLS	3111N 3682W	5-24S- 5W MIDDLE WELL	4		A 130	359.044	487.649	128.605	A	800	4	4	E			
45946-00 AKA: BATT 1 OF 3 WELLS	3100N 4275W	5-24S- 5W NORTH WELL	5		C											
46646-00 AKA: GEO CTR	2378N 4082W	10-24S- 6W	4		A 120	315.556	430.247	114.691	A	550	17	4	E			
46646-00 AKA: BATT 1 OF 3 WELLS	2620N 4242W	10-24S- 6W NORTH WELL	5		C											
46646-00 AKA: BATT 1 OF 3 WELLS	2136N 3922W	10-24S- 6W SOUTH WELL	6		C											

CALENDAR YEAR: 17
 PIN NUMBER: 4505
 Person ID: 24653
 FIELD OFFICE: 1 6 - IRR Staff RN 02
 CO GMD:

250 Total acres irrigated.

Water Resources Received

C B & JOAN K SHOWALTER
 8803 E ARLINGTON RD
 HAVEN KS 67543

021534

I submit the report as the best information available. I understand that knowingly falsifying the report is a violation of state law.

MAR 02 2018

TELEPHONE NO. (620) 465-3480

CB Showalter
 SIGNATURE
 CIRCLE ONE: OWNER AGENT TENANT DATE: 2-21-18

E-MAIL ADDRESS
 KS Dept Of Agriculture

CIRCLE ONE: CELL WORK HOME

FOR NON-USE TO HELP PROTECT YOUR WATER RIGHT. Information on each point of diversion must be completed. Please begin by reading the attached instructions and definitions.

FILE NUMBER	LEGAL DESCRIPTION OF POINT(S) OF DIVERSION		CIN	CHM	ACRES IRR.	INCLUDE MULTIPLICATION FACTOR			UNIT	HOURS PUMPED	PUMP RATE (GPM)	CROP CODE	TYPE OF SYSTEM	TYPE OF ENERGY	WELL DATA	
	QUALIFIERS	SEC TWP RNG				BEGINNING WATER METER READING	ENDING WATER METER READING	METERED QUANTITY OF WATER							DEPTH TO WATER	DATE MEASURED
46646-00	2378N 4082W AKA: BATT 1 OF 3 WELLS	10-24S- 6W MIDDLE WELL	7		C											
46895-00	3889N 3850W AKA: GEO CTR	4-25S- 4W	3		A 110	907.475	038.482	131.007	A		800	17	H	E		
46895-00	3894N 4048W AKA: BATT 1 OF 2 WELLS	4-25S- 4W	6		C											
46895-00	3883N 3652W AKA: BATT 1 OF 2 WELLS	4-25S- 4W	7		C											
47217-00	3502N 3611W AKA: 358' S & 249' E OF PREVIOUS POINT OF DIVERSION	11-24S- 6W CITY WELLS	11		A 134	050.215	216.834	166.619	A		700	17	H	E		
47671-00	763N 2100W	2-24S- 6W S120	7		A 130	581.181	742.990	161.809	A		800	17	H	E		
49400-00	4950N 4200W AKA: GEO CTR	5-25S- 4W	16		A TWO WELLS	031.057	121.394	90.337	A		750	17	H	E		
49400-00	5250N 4200W AKA: BATT 1 OF 4 WELLS	5-25S- 4W	17		C 90											

CALENDAR YEAR 17
 PIN NUMBER 4505
 Person ID 24653
 FIELD OFFICE 1 7 - IRR Staff RN 02
 CO GMD

I submit the report as the best information available. I understand that knowingly falsifying the report is a violation of state law.

CB Showalter 2-21-18
 SIGNATURE DATE
 CIRCLE ONE: OWNER AGENT TENANT

464 Total acres irrigated

Water Resources Received

MAR 02 2018

E-MAIL ADDRESS KS Dept Of Agriculture

C B & JOAN K SHOWALTER
 8803 E ARLINGTON RD
 HAVEN KS 67543

021535

TELEPHONE NO. (620) 465 3480
 CIRCLE ONE: CELL WORK HOME

FOR NON-USE TO HELP PROTECT YOUR WATER RIGHT. Information on each point of diversion must be completed. Please begin by reading the attached instructions and definitions.

FILE NUMBER	LEGAL DESCRIPTION OF POINT(S) OF DIVERSION		CIN	CHM	ACRES IRR.	INCLUDE MULTIPLICATION FACTOR				HOURS PUMPED	PUMP RATE (GPM)	CROP CODE	TYPE OF SYSTEM	TYPE OF ENERGY	WELL DATA	
	QUALIFIERS	SEC TWP RNG				BEGINNING WATER METER READING	ENDING WATER METER READING	METERED QUANTITY OF WATER	U N I T						DEPTH TO WATER	DATE MEASURED
49400-00 AKA: BATT 1 OF 4 WELLS	5100N 4200W	5-25S- 4W	18													
49400-00 AKA: BATT 1 OF 4 WELLS	4800N 4200W	5-25S- 4W	19			SEE GEOCENTER										
49400-00 AKA: BATT 1 OF 4 WELLS	4650N 4200W	5-25S- 4W	20													

Water Resources
Received
MAR 02 2018
KS Dept Of Agriculture

CALENDAR YEAR: 17
 PIN NUMBER: 4505
 Person ID: 24653
 FIELD OFFICE: 1 8 - IRR Staff RN 02
 CO GMD:

_____ Total acres irrigated.

C B & JOAN K SHOWALTER
 8803 E ARLINGTON RD
 HAVEN KS 67543

021536

I submit the report as the best information available. I understand that knowingly falsifying the report is a violation of state law.

C B Showalter 2-21-18
 SIGNATURE DATE

CIRCLE ONE: OWNER AGENT TENANT

_____ E-MAIL ADDRESS

TELEPHONE NO. (620) 465-3480

CIRCLE ONE: CELL WORK HOME

2017 IRRIGATION WATER USE REPORT

This is the annual Water Use Report required to be filed for all Vested or Appropriation Rights. **IMPORTANT:** Kansas Law requires this completed report to be filed by March 1. Failure to do so will subject the owner to a civil fine not to exceed \$1,000 per file number. If any point of diversion shown below is permanently inoperable, please circle it. IF YOU DID NOT USE WATER, YOU **MUST** REPORT THE REASON FOR NON-USE TO HELP PROTECT YOUR WATER RIGHT. Information on each point of diversion must be completed. Please begin by reading the attached instructions and definitions.

FILE NUMBER	LEGAL DESCRIPTION OF POINT(S) OF DIVERSION		CIN	CHM	ACRES IRR.	INCLUDE MULTIPLICATION FACTOR				HOURS PUMPED	PUMP RATE (GPM)	CROP CODE	TYPE OF SYSTEM	TYPE OF ENERGY	WELL DATA	
	QUALIFIERS	SEC TWP RNG				BEGINNING WATER METER READING	ENDING WATER METER READING	METERED QUANTITY OF WATER	UNIT						DEPTH TO WATER	DATE MEASURED
24105-00 AKA: 1287' S & 184' E FROM PREVIOUS WELL	1260N 1295W	23-24S- 3W	12		A 130	401.624	498.335	96.711	A		820	2	4	N		

WATER RESOURCES RECEIVED
MAR 02 2018
KS DEPT OF AGRICULTURE

CALENDAR YEAR: 17
 PIN NUMBER: 2450
 Person ID: 29221
 FIELD OFFICE: 2 1 - IRR Staff HV 02
 CO GMD:

130 Total acres irrigated.

RITA A NEVILLE-LANDWEHR TRUST
 ALVIN NEVILLE
 14601 W 77TH ST N
 COLWICH KS 67030
 TELEPHONE NO. (316) 796-1422
 CIRCLE ONE: CELL WORK HOME

I submit the report as the best information available. I understand that knowingly falsifying the report is a violation of state law.

Alvin Neville
 SIGNATURE: _____ DATE: 2/20/18
 CIRCLE ONE: OWNER AGENT TENANT

E-MAIL ADDRESS _____

2017 IRRIGATION WATER USE REPORT

This is the annual Water Use Report required to be filed for all Vested or Appropriation Rights. **IMPORTANT:** Kansas Law requires this completed report to be filed by March 1. Failure to do so will subject the owner to a civil fine not to exceed \$1,000 per file number. If any point of diversion shown below is permanently inoperable, please circle it. IF YOU DID NOT USE WATER, YOU **MUST** REPORT THE REASON FOR NON-USE TO HELP PROTECT YOUR WATER RIGHT. Information on each point of diversion must be completed. Please begin by reading the attached instructions and definitions.

FILE NUMBER	LEGAL DESCRIPTION OF POINT(S) OF DIVERSION		CIN	CHM	ACRES IRR.	INCLUDE MULTIPLICATION FACTOR			UNIT	HOURS PUMPED	PUMP RATE (GPM)	CROP CODE	TYPE OF SYSTEM	TYPE OF ENERGY	WELL DATA	
	QUALIFIERS	SEC TWP RNG				BEGINNING WATER METER READING	ENDING WATER METER READING	METERED QUANTITY OF WATER							DEPTH TO WATER	DATE MEASURED
36511-00	5247N 2665W	31-24S- 3W	3		N 55	143721 ⁰⁰ gal x 100	222279 ⁰⁰ gal x 100	78558 ⁰⁰	G		600	5 44	4	0	10'10"	2/28/18

WATER RESOURCES RECEIVED

MAR 02 2018

KS DEPT OF AGRICULTURE

55 Total acres irrigated.

CALENDAR YEAR: 17
 PIN NUMBER: 2324
 Person ID: 30124
 FIELD OFFICE: 1 1 - IRR Staff HV 02
 CO GMD: 02

I submit the report as the best information available. I understand that knowingly falsifying the report is a violation of state law.

J. Blubaugh
 SIGNATURE: _____ DATE: 2/28/18

CIRCLE ONE: OWNER AGENT TENANT

E-MAIL ADDRESS

BLUBAUGH FARMS
 J DELMAR BLUBAUGH R1 B141
 9102 S WOODBERRY RD
 BURRTON KS 67020 8935
 TELEPHONE NO. (620) 899-0727

CIRCLE ONE: CELL WORK HOME

021565

2017 IRRIGATION WATER USE REPORT

This is the annual Water Use Report required to be filed for all Vested or Appropriation Rights. **IMPORTANT:** Kansas Law requires this completed report to be filed by March 1. Failure to do so will subject the owner to a civil fine not to exceed \$1,000 per file number. If any point of diversion shown below is permanently inoperable, please circle it. IF YOU DID NOT USE WATER, YOU **MUST** REPORT THE REASON FOR NON-USE TO HELP PROTECT YOUR WATER RIGHT. Information on each point of diversion must be completed. Please begin by reading the attached instructions and definitions.

FILE NUMBER	LEGAL DESCRIPTION OF POINT(S) OF DIVERSION		CIN	CHM	ACRES IRR.	INCLUDE MULTIPLICATION FACTOR			UNIT	HOURS PUMPED	PUMP RATE (GPM)	CROP CODE	TYPE OF SYSTEM	TYPE OF ENERGY	WELL DATA	
	QUALIFIERS	SEC TWP RNG				BEGINNING WATER METER READING	ENDING WATER METER READING	METERED QUANTITY OF WATER							DEPTH TO WATER	DATE MEASURED
42728-00 AKA: GEO CTR	2655N 2148W	13-21S- 2W	1		C 100							2/4/15	1/3	E	18	2/26/18
42728-00 AKA: BATT 1 OF 2 WELLS	2647N 2283W	13-21S- 2W	2		A 19	6.950	14.104	7.154	A			2/4/18	6	1		
42728-00 AKA: BATT 1 OF 2 WELLS	2662N 2012W	13-21S- 2W	4		A 141	68.022	120.609	52.587	A			4/6/18	6	1		
46044-00 AKA: GEO CTR	4698N 4188W	24-21S- 2W	12		C 84							2/4	1/3	E	16	2/26/18
46044-00 AKA: BATT 1 OF 4 WELLS	4699N 4238W	24-21S- 2W MIDDLE WELL	7		A 8	19.426	26.299	6.873	A			24	6	1		
46044-00 AKA: BATT 1 OF 4 WELLS	4513N 4408W	24-21S- 2W SOUTH WELL	8		A 25	12.121	31.480	19.359	A			24	6	1		
46044-00 AKA: BATT 1 OF 4 WELLS	4690N 4054W	24-21S- 2W	13		C 54	didn't pump						24	6	1		
46044-00 AKA: BATT 1 OF 4 WELLS	4890N 4050W	24-21S- 2W NORTH WELL	14		M 51	72,634,200	85,484,800	12,850,600	G			24	6	1		

CALENDAR YEAR: 17
 PIN NUMBER: 2707
 Person ID: 32072
 FIELD OFFICE: 1
 CO GMD: IRR Staff MP 02

244 Total acres irrigated.

JOHN M & CAROL A YOST
 15402 NW 72ND ST
 MOUNDRIDGE KS 67107 8012

021580

I submit the report as the best information available. I understand that knowingly falsifying the report is a violation of state law.

SIGNATURE: [Signature]
 CIRCLE ONE: OWNER AGENT TENANT

DATE: 2/27/2018

E-MAIL ADDRESS: jyost49@yahoo.com

TELEPHONE NO. (620) 951 0183
 CIRCLE ONE: CELL WORK HOME

KS DEPT OF AGRICULTURE

WATER RESOURCES RECEIVED

MAR 02 2018

2017 IRRIGATION WATER USE REPORT

This is the annual Water Use Report required to be filed for all Vested or Appropriation Rights. **IMPORTANT:** Kansas Law requires this completed report to be filed by March 1. Failure to do so will subject the owner to a civil fine not to exceed \$1,000 per file number. If any point of diversion shown below is permanently inoperable, please circle it. IF YOU DID NOT USE WATER, YOU **MUST** REPORT THE REASON FOR NON-USE TO HELP PROTECT YOUR WATER RIGHT. Information on each point of diversion must be completed. Please begin by reading the attached instructions and definitions.

FILE NUMBER	LEGAL DESCRIPTION OF POINT(S) OF DIVERSION		CIN	CHM	ACRES IRR.	INCLUDE MULTIPLICATION FACTOR			UNIT	HOURS PUMPED	PUMP RATE (GPM)	CROP CODE	TYPE OF SYSTEM	TYPE OF ENERGY	WELL DATA	
	QUALIFIERS	SEC TWP RNG				BEGINNING WATER METER READING	ENDING WATER METER READING	METERED QUANTITY OF WATER							DEPTH TO WATER	DATE MEASURED
14621-00 AKA: 9'S & 33'W ORIG WELL	2631N 1353W	31-24S- 4W	3	N	E 65							15				
30879-00	2820N 1880W	31-24S- 4W	2	N	E 65							15		Early Rain		
43447-00 AKA: ONE WELL - ONE PIVOT - ONE REPORT	1307N 3986W	14-24S- 4W	4	N	A 65	922194 ACFT 1	029494 ACFT 200	106.494 A				4	4	F		
<p>1/2 of 106.494 AC FT IS MARY K. THALMAN & other 1/2 is Lauren YOUFEK (Because of SAME Point of Diversion)</p>																

on the grass hooked to straw

CALENDAR YEAR 17
 PIN NUMBER 2322
 Person ID 35160
 FIELD OFFICE 1 1 - IRR Staff RN 02
 CO GMD

195 Total acres irrigated. Received

WILLIAM P & NANCY K MORGAN
 6616 S WORTHINGTON RD
 BURRTON KS 67020 8902
 021605

I submit the report as the best information available. I understand that knowingly falsifying the report is a violation of state law.

Signature: William P. Morgan DATE: 2-28-2018
 SIGNATURE DATE
 CIRCLE ONE: OWNER AGENT TENANT

MAR 02 2018

KS Dept Of Agriculture
 E-MAIL ADDRESS

TELEPHONE NO. (620) 463-2123
 CIRCLE ONE: CELL WORK HOME

2017 IRRIGATION WATER USE REPORT

This is the annual Water Use Report required to be filed for all Vested or Appropriation Rights. **IMPORTANT:** Kansas Law requires this completed report to be filed by March 1. Failure to do so will subject the owner to a civil fine not to exceed \$1,000 per file number. If any point of diversion shown below is permanently inoperable, please circle it. IF YOU DID NOT USE WATER, YOU **MUST** REPORT THE REASON FOR NON-USE TO HELP PROTECT YOUR WATER RIGHT. Information on each point of diversion must be completed. Please begin by reading the attached instructions and definitions.

FILE NUMBER	LEGAL DESCRIPTION OF POINT(S) OF DIVERSION		CIN	CHM	ACRES IRR.	INCLUDE MULTIPLICATION FACTOR			UNIT	HOURS PUMPED	PUMP RATE (GPM)	CROP CODE	TYPE OF SYSTEM	TYPE OF ENERGY	WELL DATA	
	QUALIFIERS	SEC TWP RNG				BEGINNING WATER METER READING	ENDING WATER METER READING	METERED QUANTITY OF WATER							DEPTH TO WATER	DATE MEASURED
27656-00	1300N 100W	10-20S- 4W	1	N	M 110	871360	223464	353104	G		900	2 3 4 43	1	D	55'	73

WATER RESOURCES
RECEIVED
MAR 02 2018
KS DEPT OF AGRICULTURE

CALENDAR YEAR: 2018 PIN NUMBER: 3806 PERSON ID: 28855 FIELD OFFICE: IRR Staff MP 02 CO. CMD: 110 Total acres irrigated: 110

I submit the report as the best information available. I understand that knowingly falsifying the report is a violation of state law.

SIGNATURE: Greg Mitchell DATE: 2-14-18
CIRCLE ONE: OWNER AGENT TENANT

E-MAIL ADDRESS

GREG MITCHELL
1033 9TH AVE
MCPHERSON KS 67460 6042 021626
TELEPHONE NO. (620) 241-2572
CIRCLE ONE: CELL WORK HOME

2017 IRRIGATION WATER USE REPORT

This is the annual Water Use Report required to be filed for all Vested or Appropriation Rights. **IMPORTANT:** Kansas Law requires this completed report to be filed by March 1. Failure to do so will subject the owner to a civil fine not to exceed \$1,000 per file number. If any point of diversion shown below is permanently inoperable, please circle it. IF YOU DID NOT USE WATER, YOU **MUST** REPORT THE REASON FOR NON-USE TO HELP PROTECT YOUR WATER RIGHT. Information on each point of diversion must be completed. Please begin by reading the attached instructions and definitions.

FILE NUMBER	LEGAL DESCRIPTION OF POINT(S) OF DIVERSION		CIN	CHM	ACRES IRR.	INCLUDE MULTIPLICATION FACTOR				UNIT	HOURS PUMPED	PUMP RATE (GPM)	CROP CODE	TYPE OF SYSTEM	TYPE OF ENERGY	WELL DATA	
	QUALIFIERS	SEC TWP RNG				BEGINNING WATER METER READING	ENDING WATER METER READING	METERED QUANTITY OF WATER	DEPTH TO WATER							DATE MEASURED	
41518-00 AKA: 25'N FROM PREVIOUS WELL	1364N 1363W	6-24S-5W <i>South Well</i>	3	M	128	336958 ⁰⁰	009853 ⁰⁰	672865 ⁰⁰	G		500	17	4	E			
41520-00 AKA: GEO CTR	2980N 1330W	6-24S-5W	7	C	200												
41520-00 AKA: BATT 1 OF 2 WELLS	2680N 1330W	6-24S-5W	5	M	62	090974 ⁰⁰	391771 ⁰⁰	300797 ⁰⁰	G		400	17	4	E			
41520-00 AKA: BATT 1 OF 2 WELLS	3280N 1330W	6-24S-5W	6	C		367877 ⁰⁰	367877 ⁰⁰	0	G		100	17	4	E			
44634-00 AKA: GEO CTR	4651N 63W	22-24S-6W	10	A	120	984.661 ^D	050.162	65.501	A		400	17	4	E			
44634-00 AKA: BATT 1 OF 4 WELLS	4927N 72W	22-24S-6W	11	C													
44634-00 AKA: BATT 1 OF 4 WELLS	4745N 63W	22-24S-6W	12	C		Water Resources Received											
44634-00 AKA: BATT 1 OF 4 WELLS	4559N 66W	22-24S-6W	13	C		MAR 02 2018											

CALENDAR YEAR: 17
 PIN NUMBER: 3989
 Person ID: 39487
 FIELD OFFICE: 1 1 - IRR Staff RN 02
 CO GMD: 320

KS Dept Of Agriculture
 Total acres irrigated: 320

GLENN R & ETHELYN SHOWALTER
 2415 W LONGVIEW RD
 HUTCHINSON KS 67501

021631

I submit the report as the best information available. I understand that knowingly falsifying the report is a violation of state law.

GB Showalter 2-21-18
 SIGNATURE DATE

CIRCLE ONE: OWNER AGENT TENANT

E-MAIL ADDRESS

TELEPHONE NO. (620) 465-3450

CIRCLE ONE: CELL WORK HOME

2017 IRRIGATION WATER USE REPORT

This is the annual Water Use Report required to be filed for all Vested or Appropriation Rights. **IMPORTANT:** Kansas Law requires this completed report to be filed by March 1. Failure to do so will subject the owner to a civil fine not to exceed \$1,000 per file number. If any point of diversion shown below is permanently inoperable, please circle it. IF YOU DID NOT USE WATER, YOU **MUST** REPORT THE REASON FOR NON-USE TO HELP PROTECT YOUR WATER RIGHT. Information on each point of diversion must be completed. Please begin by reading the attached instructions and definitions.

FILE NUMBER	LEGAL DESCRIPTION OF POINT(S) OF DIVERSION		CIN	CHM	ACRES IRR.	INCLUDE MULTIPLICATION FACTOR				UNITS	HOURS PUMPED	PUMP RATE (GPM)	CROP CODE	TYPE OF SYSTEM	TYPE OF ENERGY	WELL DATA	
	QUALIFIERS	SEC TWP RNG				BEGINNING WATER METER READING	ENDING WATER METER READING	METERED QUANTITY OF WATER	DEPTH TO WATER							DATE MEASURED	
44634-00	4373N 63W AKA: BATT 1 OF 4 WELLS	22-24S- 6W	14		C												
46016-00	1364N 1363W	6-24S- 5W	3			Report Under 41518-00 46016	41518 + 41520 OVERLAP										

Water Resources
Received
MAR 02 2018
KS Dept Of Agriculture

CALENDAR YEAR: 17
 P/N NUMBER: 3989
 Person ID: 39487
 FIELD OFFICE: 1 2 - IRR Staff RN 02
 CO GMD: _____

_____ Total acres irrigated.

GLENN R & ETHELYN SHOWALTER
 2415 W LONGVIEW RD
 HUTCHINSON KS 67501
021632

I submit the report as the best information available. I understand that knowingly falsifying the report is a violation of state law.

Glenn Showalter 2-21-18
 SIGNATURE DATE
 CIRCLE ONE: OWNER AGENT **TENANT**

_____ E-MAIL ADDRESS

TELEPHONE NO. (620) 465-3489
 CIRCLE ONE: CELL WORK **HOME**

2017 IRRIGATION WATER USE REPORT

This is the annual Water Use Report required to be filed for all Vested or Appropriation Rights. **IMPORTANT:** Kansas Law requires this completed report to be filed by March 1. Failure to do so will subject the owner to a civil fine not to exceed \$1,000 per file number. If any point of diversion shown below is permanently inoperable, please circle it. IF YOU DID NOT USE WATER, YOU MUST REPORT THE REASON FOR NON-USE TO HELP PROTECT YOUR WATER RIGHT. Information on each point of diversion must be completed. Please begin by reading the attached instructions and definitions.

FILE NUMBER	LEGAL DESCRIPTION OF POINT(S) OF DIVERSION		CIN	CHM	ACRES IRR.	INCLUDE MULTIPLICATION FACTOR			UNIT	HOURS PUMPED	PUMP RATE (GPM)	CROP CODE	TYPE OF SYSTEM	TYPE OF ENERGY	WELL DATA		
	QUALIFIERS	SEC TWP RNG				BEGINNING WATER METER READING	ENDING WATER METER READING	METERED QUANTITY OF WATER							DEPTH TO WATER	DATE MEASURED	
4218-00	SW NE NE	32-17S- 4W	1		S												
4218-00	NE SW NE	32-17S- 4W	2		S												
4218-00	SW SW NE	32-17S- 4W	3		S												
4218-00	S2 SE NW	32-17S- 4W	4		A	85	433.895	496.436	62.541	A		4	4	E	River Pump		
41566-00	1320N 1320W	33-18S- 4W	1		M	130	84226700	11107500	268806009			4	4	E	96	12-20-2017	
43152-00	60N 2665W	33-18S- 4W	2		G	70	meter broke during pumping					421	200	4	4	D	96

WATER RESOURCES RECEIVED
MAR 02 2018
KS DEPT OF AGRICULTURE

CALENDAR YEAR: 17
 PIN NUMBER: 3855
 Person ID: 39611
 FIELD OFFICE: 1 1 - IRR Stock MP 02
 CO GMD:

285

Total acres irrigated.

GARY FROWNFELTER
 2070 4TH AVE
 MARQUETTE KS 67464

021634

I submit the report as the best information available. I understand that knowingly falsifying the report is a violation of state law.

Gary Frownfelter 2-23-18

SIGNATURE: _____ DATE: _____
 CIRCLE ONE: OWNER AGENT TENANT

 E-MAIL ADDRESS

TELEPHONE NO. (785) 546-2329
 CIRCLE ONE: CELL WORK HOME

2017 IRRIGATION WATER USE REPORT

This is the annual Water Use Report required to be filed for all Vested or Appropriation Rights. **IMPORTANT:** Kansas Law requires this completed report to be filed by March 1. Failure to do so will subject the owner to a civil fine not to exceed \$1,000 per file number. If any point of diversion shown below is permanently inoperable, please circle it. IF YOU DID NOT USE WATER, YOU **MUST** REPORT THE REASON FOR NON-USE TO HELP PROTECT YOUR WATER RIGHT. Information on each point of diversion must be completed. Please begin by reading the attached instructions and definitions.

FILE NUMBER	LEGAL DESCRIPTION OF POINT(S) OF DIVERSION		CIN	CHM	ACRES IRR.	INCLUDE MULTIPLICATION FACTOR				HOURS PUMPED	PUMP RATE (GPM)	CROP CODE	TYPE OF SYSTEM	TYPE OF ENERGY	WELL DATA	
	QUALIFIERS	SEC TWP RNG				BEGINNING WATER METER READING	ENDING WATER METER READING	METERED QUANTITY OF WATER	UNIT						DEPTH TO WATER	DATE MEASURED
39281-00	1310N 3960W	13-22S- 7W	1	N M	135	54,034,900	07,807,100	53,772,200	G			2	4	N	9' 4"	2-2018
41958-00	3989N 1300W	12-22S- 7W	3	N M	128	99,444,700	43,204,200	43,759,500	G			2	4	N	7' 3"	2-20-18

WATER RESOURCES RECEIVED
MAR 02 2018
KS DEPT OF AGRICULTURE

CALENDAR YEAR: 17
 PIN NUMBER: 4054
 Person ID: 39640
 FIELD OFFICE: 1 1 - IRR Staff RN 02
 CO GMD: 263

Total acres irrigated.

BRAD BLANK
 116 E 108TH AVE
 HUTCHINSON KS 67502 9078

021635

I submit the report as the best information available. I understand that knowingly falsifying the report is a violation of state law.
Brad Blank
 SIGNATURE
 CIRCLE ONE: (OWNER) AGENT TENANT
 DATE: 2-20-18

blankr95@sbcglobal.net
 E-MAIL ADDRESS

TELEPHONE NO. (620) 1064-7914
 CIRCLE ONE: (CELL) WORK HOME

2017 IRRIGATION WATER USE REPORT

This is the annual Water Use Report required to be filed for all Vested or Appropriation Rights. **IMPORTANT:** Kansas Law requires this completed report to be filed by March 1. Failure to do so will subject the owner to a civil fine not to exceed \$1,000 per file number. If any point of diversion shown below is permanently inoperable, please circle it. IF YOU DID NOT USE WATER, YOU **MUST** REPORT THE REASON FOR NON-USE TO HELP PROTECT YOUR WATER RIGHT. Information on each point of diversion must be completed. Please begin by reading the attached instructions and definitions.

FILE NUMBER	LEGAL DESCRIPTION OF POINT(S) OF DIVERSION		CIN	CHM	ACRES IRR.	INCLUDE MULTIPLICATION FACTOR				UNITS	HOURS PUMPED	PUMP RATE (GPM)	CROP CODE	TYPE OF SYSTEM	TYPE OF ENERGY	WELL DATA	
	QUALIFIERS	SEC TWP RNG				BEGINNING WATER METER READING	ENDING WATER METER READING	METERED QUANTITY OF WATER	DEPTH TO WATER							DATE MEASURED	
6113-00	4209N 1242W	7-26S- 2W	5	N	A 84	518,806	610,220	91.414	A				241	N			
	AKA: 10' E OF PREVIOUS WELL																
16289-D1	4209N 1242W	7-26S- 2W	5			Report Under 6113-00											
16289-D2	3337N 4198W	8-26S- 2W	3	N	A 72	171,952	235,518	63,566	A				4	4	N		
16289-D3	4600N 5250W	8-26S- 2W	2	N	B 10	072,573	072,573	0	A								
44540-00	4209N 1242W	7-26S- 2W	5			Report Under 6113-00											
44541-00	3337N 4198W	8-26S- 2W	3			Report Under 16289-D2											

WATER RESOURCES
RECEIVED
MAR 02 2018
KS DEPT OF AGRICULTURE

CALENDAR YEAR: 17
 PIN NUMBER: 2440
 Person ID: 40907
 FIELD OFFICE: 1 1 - IRR Staff SG 02
 CO GMD: _____

166

Total acres irrigated.

DUANE R & STEPHANIE M SEILER
 6801 N 199TH ST W
 COLWICH KS 67030
021643

I submit the report as the best information available. I understand that knowingly falsifying the report is a violation of state law.

SIGNATURE: Frank Seiler DATE: 2-27-18

CIRCLE ONE: OWNER AGENT TENANT

E-MAIL ADDRESS _____

TELEPHONE NO. (316) 648-0378

CIRCLE ONE: CELL WORK HOME

2017 IRRIGATION WATER USE REPORT

This is the annual Water Use Report required to be filed for all Vested or Appropriation Rights. **IMPORTANT:** Kansas Law requires this completed report to be filed by March 1. Failure to do so will subject the owner to a civil fine not to exceed \$1,000 per file number. If any point of diversion shown below is permanently inoperable, please circle it. IF YOU DID NOT USE WATER, YOU **MUST** REPORT THE REASON FOR NON-USE TO HELP PROTECT YOUR WATER RIGHT. Information on each point of diversion must be completed. Please begin by reading the attached instructions and definitions.

FILE NUMBER	LEGAL DESCRIPTION OF POINT(S) OF DIVERSION		CIN	CHM	ACRES IRR.	INCLUDE MULTIPLICATION FACTOR				UNIT	HOURS PUMPED	PUMP RATE (GPM)	CROP CODE	TYPE OF SYSTEM	TYPE OF ENERGY	WELL DATA	
	QUALIFIERS	SEC TWP RNG				BEGINNING WATER METER READING	ENDING WATER METER READING	METERED QUANTITY OF WATER	DEPTH TO WATER							DATE MEASURED	
28837-00 AKA: 801'S & 731'W OF P	1310N 2640W	3-26S- 2W	12		A	130	3603.64	4689.01	90.448	AF		820	2	4	D		

WATER RESOURCES RECEIVED
MAR 02 2018
KS DEPT OF AGRICULTURE

CALENDAR YEAR: 17
 PIN NUMBER: 2435
 Person ID: 50535
 FIELD OFFICE: 1 1 - IRR Staff SG 02
 CO GMD: 130

Total acres irrigated.

ALVIN L & KARLA K NEVILLE
 14601 W 77TH ST N
 COLWICH KS 67030

021659

I submit the report as the best information available. I understand that knowingly falsifying the report is a violation of state law.

Alvin Neville
 SIGNATURE DATE: 2/20/18

CIRCLE ONE: OWNER AGENT TENANT

E-MAIL ADDRESS

TELEPHONE NO. (316) 796-1422
 CIRCLE ONE: CELL WORK HOME

2017 IRRIGATION WATER USE REPORT

This is the annual Water Use Report required to be filed for all Vested or Appropriation Rights. **IMPORTANT:** Kansas Law requires this completed report to be filed by March 1. Failure to do so will subject the owner to a civil fine not to exceed \$1,000 per acre number. If any point of diversion shown below is permanently inoperable, please circle it. IF YOU DID NOT USE WATER, YOU **MUST** REPORT THE REASON FOR NON-USE TO HELP PROTECT YOUR WATER RIGHT. Information on each point of diversion must be completed. Please begin by reading the attached instructions and definitions.

FILE NUMBER	LEGAL DESCRIPTION OF POINT(S) OF DIVERSION		CIN	CHM	ACRES IRR.	INCLUDE MULTIPLICATION FACTOR				HOURS PUMPED	PUMP RATE (GPM)	CROP CODE	TYPE OF SYSTEM	TYPE OF ENERGY	WELL DATA	
	QUALIFIERS	SEC TWP RNG				BEGINNING WATER METER READING	ENDING WATER METER READING	METERED QUANTITY OF WATER	UNIT						DEPTH TO WATER	DATE MEASURED
43193-00	3759N 1627W AKA: GEO CTR	22-26S- 6W	(2)													
43193-00	3973N 1417W AKA: BATT 1 OF 2 WELLS	22-26S- 6W	4													
43193-00	3544N 1837W AKA: BATT 1 OF 2 WELLS	22-26S- 6W	(5)	Y	A 132	568.141	694.153	126.012	A	-	600	2	4	D	28'6"	1-26-18

WATER RESOURCES RECEIVED

MAR 02 2018

KS DEPT OF AGRICULTURE

CALENDAR YEAR: 17
 PIN NUMBER: 2941
 Person ID: 52152
 FIELD OFFICE: 1-1
 CO GMD: IRR Staff RN 02

132 Total acres irrigated.

I submit the report as the best information available. I understand that knowingly falsifying the report is a violation of state law.

SIGNATURE: [Signature] DATE: 2-23-18
 CIRCLE ONE: OWNER AGENT **TENANT**

HK781d@gmail.com
 E-MAIL ADDRESS

MYRON P VORAN ET AL
 2913 WILDWOOD WAY
 NORTH NEWTON KS 67117 8063

021667

TELEPHONE NO. (620) 694-0054
 CIRCLE ONE: **CELL** WORK HOME

2017 IRRIGATION WATER USE REPORT

This is the annual Water Use Report required to be filed for all Vested or Appropriation Rights. **IMPORTANT:** Kansas Law requires this completed report to be filed by March 1. Failure to do so will subject the owner to a civil fine not to exceed \$1,000 per acre. If any point of diversion shown below is permanently inoperative, please circle it. IF YOU DID NOT USE WATER, YOU **MUST** REPORT THE REASON FOR NON-USE TO HELP PROTECT YOUR WATER RIGHT. Information on each point of diversion must be completed. Please begin by reading the attached instructions and definitions.

FILE NUMBER	LEGAL DESCRIPTION OF POINT(S) OF DIVERSION		CIN	CHM	ACRES IRR.	INCLUDE MULTIPLICATION FACTOR			UNIT	HOURS PUMPED	PUMP RATE (GPM)	CROP CODE	TYPE OF SYSTEM	TYPE OF ENERGY	WELL DATA	
	QUALIFIERS	SEC TWP RNG				BEGINNING WATER METER READING	ENDING WATER METER READING	METERED QUANTITY OF WATER							DEPTH TO WATER	DATE MEASURED
3036-00	NC NE	14-23S- 3W	1	N	8292	018273	018173	- 0 -		0	600	15	1	P	3335	1-9-18

WATER RESOURCES RECEIVED
MAR 02 2018
KS DEPT OF AGRICULTURE

CALENDAR YEAR: 17
PIN NUMBER: 2358
Person ID: 65116
FIELD OFFICE: 11 - IRR Staff HV 02

I submit the report as the best information available. I understand that knowingly falsifying the report is a violation of state law.

Ronald G. Neuway
SIGNATURE: _____ DATE: _____

CIRCLE ONE: OWNER AGENT TENANT

Total acres irrigated: _____

Sufficient Rain Fall at this time
all crop land in grass

E-MAIL ADDRESS: _____

RONALD G & SHARON K NEUWAY
903 N WILLOW LAKE RD
BURRTON KS 67020

TELEPHONE NO. (716) 2588184

CIRCLE ONE: CELL WORK HOME

021687

2017 IRRIGATION WATER USE REPORT

This is the annual Water Use Report required to be filed for all Vested or Appropriation Rights. **IMPORTANT:** Kansas Law requires this completed report to be filed by March 1. Failure to do so will subject the owner to a civil fine not to exceed \$1,000 per file number. If any point of diversion shown below is permanently inoperable, please circle it. IF YOU DID NOT USE WATER, YOU **MUST** REPORT THE REASON FOR NON-USE TO HELP PROTECT YOUR WATER RIGHT. Information on each point of diversion must be completed. Please begin by reading the attached instructions and definitions.

FILE NUMBER	LEGAL DESCRIPTION OF POINT(S) OF DIVERSION		CIN	CHM	ACRES IRR.	INCLUDE MULTIPLICATION FACTOR			UNIT	HOURS PUMPED	PUMP RATE (GPM)	CROP CODE	TYPE OF SYSTEM	TYPE OF ENERGY	WELL DATA	
	QUALIFIERS	SEC TWP RNG				BEGINNING WATER METER READING	ENDING WATER METER READING	METERED QUANTITY OF WATER							DEPTH TO WATER	DATE MEASURED
29699-00	1640N 2610W	28-25S- 3W	4	NA	40	105580	134789	0.29209	A	57	4	1	P			

WATER RESOURCES RECEIVED
MAR 02 2018
KS DEPT OF AGRICULTURE

CALENDAR YEAR: 17
 PIN NUMBER: 2844
 Person ID: 55795
 FIELD OFFICE: 1 1 - IRR Staff SG 02

40 Total acres irrigated.

KEN M & SHARON K BLEW
 8855 N 263RD ST W
 MOUNT HOPE KS 67108 9534
021693

I submit the report as the best information available. I understand that knowingly falsifying the report is a violation of state law.

Sharon K Blew
 SIGNATURE
 CIRCLE ONE: OWNER AGENT TENANT

2-26-18 DATE
Sharon K blew@yahoo.com E-MAIL ADDRESS

TELEPHONE NO. 316, 308-1301
 CIRCLE ONE: CELL WORK HOME

2017 IRRIGATION WATER USE REPORT

This is the annual Water Use Report required to be filed for all Vested or Appropriation Rights. **IMPORTANT:** Kansas Law requires this completed report to be filed by March 1. Failure to do so will subject the owner to a civil fine not to exceed \$1,000 per file number. If any point of diversion shown below is permanently inoperable, please circle it. IF YOU DID NOT USE WATER, YOU **MUST** REPORT THE REASON FOR NON-USE TO HELP PROTECT YOUR WATER RIGHT. Information on each point of diversion must be completed. Please begin by reading the attached instructions and definitions.

FILE NUMBER	LEGAL DESCRIPTION OF POINT(S) OF DIVERSION		CIN	CHM	ACRES IRR.	INCLUDE MULTIPLICATION FACTOR				HOURS PUMPED	PUMP RATE (GPM)	CROP CODE	TYPE OF SYSTEM	TYPE OF ENERGY	WELL DATA	
	QUALIFIERS	SEC TWP RNG				BEGINNING WATER METER READING	ENDING WATER METER READING	METERED QUANTITY OF WATER	U N I T						DEPTH TO WATER	DATE MEASURED
45058-00 AKA: BATT 1 OF 2 WELLS	350N 1680W	24-22S- 3W	4													
45672-00	250N 5180W	26-22S- 3W	2	Y	93	931	1036	105	A		600	2	4	D	16'6"	2/26
47390-00	4620N 50W	15-21S- 3W	3		80	79,542,000	113,888,000	34,046,000	Z		500	16	Z	E	46'	2/26
48262-00	1100N 1666W	26-22S- 3W	4	Y	125	344	515	171	A		700	16	4	D	11'6"	2/26
WATER RESOURCES RECEIVED MAR 02 2018 KS DEPT OF AGRICULTURE																

VAR PIN Person FIELD CO GMD 298 Total acres irrigated.
 NUMBER ID OFFICE
 0829 56254 1 2 - IRR Staff IV 02

as the best information available. I understand
 filing the report is a violation of state law.

DATE 02/26/18
 NT TENANT

E-MAIL ADDRESS myfarm501@yahoo.com

MARK VOGTS
 1795 ARAPAHO RD
 MOUNDRIDGE KS 67107

021697

TELEPHONE NO. 620 345-6616
 CIRCLE ONE: CELL WORK HOME

2017 IRRIGATION WATER USE REPORT

This is the annual Water Use Report required to be filed for all Vested or Appropriation Rights. **IMPORTANT:** Kansas Law requires this completed report to be filed by March 1. Failure to do so will subject the owner to a civil fine not to exceed \$1,000 per file number. If any point of diversion shown below is permanently inoperable, please circle it. IF YOU DID NOT USE WATER, YOU **MUST** REPORT THE REASON FOR NON-USE TO HELP PROTECT YOUR WATER RIGHT. Information on each point of diversion must be completed. Please begin by reading the attached instructions and definitions.

FILE NUMBER	LEGAL DESCRIPTION OF POINT(S) OF DIVERSION		CIN	CHM	ACRES IRR.	INCLUDE MULTIPLICATION FACTOR			UNIT	HOURS PUMPED	PUMP RATE (GPM)	CROP CODE	TYPE OF SYSTEM	TYPE OF ENERGY	WELL DATA	
	QUALIFIERS	SEC TWP RNG				BEGINNING WATER METER READING	ENDING WATER METER READING	METERED QUANTITY OF WATER							DEPTH TO WATER	DATE MEASURED
37705-00	890N 4650W	27-23S- 4W	1	N	A 35	341.038	342.303	11.000 1.265	A	450	2	4	E	7'	2-28	
47609-00	50N 3960W	35-23S- 5W	7	Y	M 130	289,427 ⁰⁰⁰	343,725 ⁰⁰⁰	54,298,000	G	750	16	4	D	11'	2-28	
49587-00	1310N 1310W	35-23S- 5W	8		V H	not developed yet		(166.634)								
49588-00	1380N 3740W	35-23S- 5W	9		V H	not developed yet										
49589-00	2271N 2345W	36-23S- 5W	2		V H	not developed yet										
49590-00	3960N 3960W	36-23S- 5W	3		V H	not developed yet										
49592-00	3960N 1320W	36-23S- 5W	4		V H	not developed yet										
49593-00	3980N 3960W	31-23S- 4W	3		A 110	0	97.464	97.464	A	750	4	4	N	8'	2-14	

CALENDAR YEAR: 17
 PIN NUMBER: 4009
 Person ID: 58260
 FIELD OFFICE: 1 1 - IRR Staff RN 02
 CO GMD: 275

275 Total acres irrigated.

ROBERT A & SUSAN D BACON
 3616 S MAYFIELD RD
 HUTCHINSON KS 67501

021709

I submit the report as the best information available. I understand that knowingly falsifying the report is a violation of state law.
Robert A Bacon
 SIGNATURE
 CIRCLE ONE: OWNER AGENT TENANT

2-28-18
 DATE

bacon36235@gmail.com
 E-MAIL ADDRESS

TELEPHONE NO. (620) 694-9746
 CIRCLE ONE: CELL WORK HOME

2017 IRRIGATION WATER USE REPORT

This is the annual Water Use Report required to be filed for all Vested or Appropriation Rights. **IMPORTANT:** Kansas Law requires this completed report to be filed by March 1. Failure to do so will subject the owner to a civil fine not to exceed \$1,000 per file number. If any point of diversion shown below is permanently inoperable, please circle it. IF YOU DID NOT USE WATER, YOU **MUST** REPORT THE REASON FOR NON-USE TO HELP PROTECT YOUR WATER RIGHT. Information on each point of diversion must be completed. Please begin by reading the attached instructions and definitions.

FILE NUMBER	LEGAL DESCRIPTION OF POINT(S) OF DIVERSION		CIN	CHM	ACRES IRR.	INCLUDE MULTIPLICATION FACTOR			UNIT	HOURS PUMPED	PUMP RATE (GPM)	CROP CODE	TYPE OF SYSTEM	TYPE OF ENERGY	WELL DATA	
	QUALIFIERS	SEC TWP RNG				BEGINNING WATER METER READING	ENDING WATER METER READING	METERED QUANTITY OF WATER							DEPTH TO WATER	DATE MEASURED
49594-00 AKA: GEO CTR	4000N 3960W	24-23S- 5W	1	N	60											
49594-00 AKA: BATT 1 OF 4 WELLS	4000N 3660W	24-23S- 5W EAST WELL	2		C			48505								
49594-00 AKA: BATT 1 OF 4 WELLS	4000N 3810W	24-23S- 5W MIDDLE EAST WELL	3		C											
49594-00 AKA: BATT 1 OF 4 WELLS	4000N 4110W	24-23S- 5W MIDDLE WEST WELL	4		C											
49594-00 AKA: BATT 1 OF 4 WELLS	4000N 4260W	24-23S- 5W WEST WELL	5		C											

Water Resources
Received
MAR 02 2018
KS Dept Of Agriculture

CALENDAR YEAR: 17
 PIN NUMBER: 4009
 Person ID: 58260
 FIELD OFFICE: 1 2 - IRR Staff RN 02
 CO GMD:

60 Total acres irrigated.

I submit the report as the best information available. I understand that knowingly falsifying the report is a violation of state law.
Robert A Bacon 2-28-18
 SIGNATURE DATE
 CIRCLE ONE: OWNER AGENT TENANT

Correspondant Change Form
 bacon36235@gmail.com
 E-MAIL ADDRESS

ROBERT A & SUSAN D BACON
 3616 S MAYFIELD RD
 HUTCHINSON KS 67501 **021710**
 TELEPHONE NO. (620) 694 9746
 CIRCLE ONE: WORK HOME

2017 IRRIGATION WATER USE REPORT

This is the annual Water Use Report required to be filed for all Vested or Appropriation Rights. **IMPORTANT:** Kansas Law requires this completed report to be filed by March 1. Failure to do so will subject the owner to a civil fine not to exceed \$1,000 per file number. If any point of diversion shown below is permanently inoperable, please circle it. IF YOU DID NOT USE WATER, YOU **MUST** REPORT THE REASON FOR NON-USE TO HELP PROTECT YOUR WATER RIGHT. Information on each point of diversion must be completed. Please begin by reading the attached instructions and definitions.

FILE NUMBER	LEGAL DESCRIPTION OF POINT(S) OF DIVERSION		CIN	CHM	ACRES IRR.	INCLUDE MULTIPLICATION FACTOR				HOURS PUMPED	PUMP RATE (GPM)	CROP CODE	TYPE OF SYSTEM	TYPE OF ENERGY	WELL DATA	
	QUALIFIERS	SEC TWP RNG				BEGINNING WATER METER READING	ENDING WATER METER READING	METERED QUANTITY OF WATER	UNIT						DEPTH TO WATER	DATE MEASURED
46468-00 AKA: GEO CTR	1711N 2622W	12-25S- 8W	11													
46468-00 AKA: BATT 1 OF 3 WELLS	1711N 2622W	12-25S- 8W	8													
46468-00 AKA: BATT 1 OF 3 WELLS	1445N 2625W	12-25S- 8W SOUTH WELL	9		96	858,918	948,686	89.768		800	4	4	E	31'	2-19	
46468-00 AKA: BATT 1 OF 3 WELLS	1977N 2619W	12-25S- 8W NORTH WELL	10													
47205-00 AKA: GEO CTR	2650N 3660W	13-25S- 8W	9		123	646,152	761,811	115.659		450	4	4	E	12'	2-19	
47205-00 AKA: BATT 1 OF 3 WELLS	2650N 3380W	13-25S- 8W	10													
47205-00 AKA: BATT 1 OF 3 WELLS	2650N 3940W	13-25S- 8W	11													
47205-00 AKA: BATT 1 OF 3 WELLS	2650N 3660W	13-25S- 8W	12													

Water Resources
Received

MAR 02 2018

CALENDAR YEAR: 17
 PIN NUMBER: 4203
 Person ID: 58957
 FIELD OFFICE: 1 1 - IRR Staff RN 02
 CO GMD:

219

KS Dept Of Agriculture

Total acres irrigated:

FREEMAN YODER
 15006 W IRISH CREEK RD
 ARLINGTON KS 67514

021718

I submit the report as the best information available. I understand that knowingly falsifying the report is a violation of state law.

Freeman Yoder 2-19-18
 SIGNATURE DATE

CIRCLE ONE: OWNER AGENT TENANT

TELEPHONE NO. (620) 694-9111
 CIRCLE ONE: (CELL) WORK HOME

E-MAIL ADDRESS

2017 IRRIGATION WATER USE REPORT

This is the annual Water Use Report required to be filed for all Vested or Appropriation Rights. **IMPORTANT:** Kansas Law requires this completed report to be filed by March 1. Failure to do so will subject the owner to a civil fine not to exceed \$1,000 per file number. If any point of diversion shown below is permanently inoperable, please circle it. IF YOU DID NOT USE WATER, YOU **MUST** REPORT THE REASON FOR NON-USE TO HELP PROTECT YOUR WATER RIGHT. Information on each point of diversion must be completed. Please begin by reading the attached instructions and definitions.

FILE NUMBER	LEGAL DESCRIPTION OF POINT(S) OF DIVERSION		CIN	CHM	ACRES IRR.	INCLUDE MULTIPLICATION FACTOR			UNIT	HOURS PUMPED	PUMP RATE (GPM)	CROP CODE	TYPE OF SYSTEM	TYPE OF ENERGY	WELL DATA	
	QUALIFIERS	SEC TWP RNG				BEGINNING WATER METER READING	ENDING WATER METER READING	METERED QUANTITY OF WATER							DEPTH TO WATER	DATE MEASURED
15859-00 AKA: 11' S & 11' W FROM PREVIOUS WELL	3414N 4591W	21-26S- 6W	2		A 130	947599 <i>Ac. Multi 1.001</i>	894668	147.671	A		600	2	3	A		
18295-00	1315N 3950W	35-26S- 6W	1		M 130	06978600 <i>Multi 100</i>	51496200	44517700	B		600	30	3	B		
46494-00	2886N 514W	35-26S- 6W	3		A 130	599.033 <i>Ac. Multi 1.001</i>	768.496	169.462	A		600	30	3	B		
<p>WATER RESOURCES RECEIVED</p> <p>MAR 02 2018</p> <p>KS DEPT OF AGRICULTURE</p>																

CALENDAR YEAR: 17
 PIN NUMBER: 4939
 Person ID: 59001
 FIELD OFFICE: 1 1 - IRR Staff RN 02
 CO GMD: 390

Total acres irrigated.

DONALD BERGKAMP II
 1012 W SMOOTS CREEK RD
 PRETTY PRAIRIE KS 67570 8811

021719

I submit the report as the best information available. I understand that knowingly falsifying the report is a violation of state law.

Donald Bergkamp II
 SIGNATURE: _____ DATE: 2-25-18
 CIRCLE ONE: OWNER AGENT **TENANT**

67570-88112
 E-MAIL ADDRESS

|||||PHONE|||
 CIRCLE ONE: **CELL** WORK HOME

2017 IRRIGATION WATER USE REPORT

This is the annual Water Use Report required to be filed for all Vested or Appropriation Rights. **IMPORTANT:** Kansas Law requires this completed report to be filed by March 1. Failure to do so will subject the owner to a civil fine not to exceed \$1,000 per file number. If any point of diversion shown below is permanently inoperable, please circle it. IF YOU DID NOT USE WATER, YOU **MUST** REPORT THE REASON FOR NON-USE TO HELP PROTECT YOUR WATER RIGHT. Information on each point of diversion must be completed. Please begin by reading the attached instructions and definitions.

FILE NUMBER	LEGAL DESCRIPTION OF POINT(S) OF DIVERSION		CIN	CHM	ACRES IRR.	INCLUDE MULTIPLICATION FACTOR				HOURS PUMPED	PUMP RATE (GPM)	CROP CODE	TYPE OF SYSTEM	TYPE OF ENERGY	WELL DATA	
	QUALIFIERS	SEC TWP RNG				BEGINNING WATER METER READING	ENDING WATER METER READING	METERED QUANTITY OF WATER	U N I T						DEPTH TO WATER	DATE MEASURED
24103-00 AKA: 154'N & 61'W OF ORIG WELL	1524N 4021W	23-24S- 3W	14		A 117	035.741	137.289	101.548	A		925	4	4	E		

WATER RESOURCES RECEIVED
MAR 02 2018
KS DEPT OF AGRICULTURE

CALENDAR YEAR: 17
 PIN NUMBER: 2436
 Person ID: 60916
 FIELD OFFICE: 1 1 - IRR Staff HV 02
 CO GMD: _____

117 Total acres irrigated.

ANK LLC
 14601 W 77TH ST N
 COLWICH KS 67030

021740

I submit the report as the best information available. I understand that knowingly falsifying the report is a violation of state law.

Wojcik
 SIGNATURE
 CIRCLE ONE: OWNER AGENT TENANT

2/20/18
 DATE

E-MAIL ADDRESS

TELEPHONE NO. (316) 796-1422
 CIRCLE ONE: CELL WORK HOME

FOR NON-USE TO HELP PROTECT YOUR WATER RIGHT. Information on each point of diversion must be completed. Please begin by reading the attached instructions and definitions.

FILE NUMBER	LEGAL DESCRIPTION OF POINT(S) OF DIVERSION		CIN	CHM	ACRES IRR.	INCLUDE MULTIPLICATION FACTOR			UNIT	HOURS PUMPED	PUMP RATE (GPM)	CROP CODE	TYPE OF SYSTEM	TYPE OF ENERGY	WELL DATA	
	QUALIFIERS	SEC TWP RNG				BEGINNING WATER METER READING	ENDING WATER METER READING	METERED QUANTITY OF WATER							DEPTH TO WATER	DATE MEASURED
48057-00	2870N 2920W AKA: GEO CTR	4-25S- 6W	1													
48057-00	2670N 2720W AKA: BATT 1 OF 4 WELLS	4-25S- 6W	2	Y	50	74,660	135,318	60,658	A	250	2	4	E	30	2-20-18	
48057-00	3070N 2720W AKA: BATT 1 OF 4 WELLS	4-25S- 6W	3													
48057-00	3070N 3120W AKA: BATT 1 OF 4 WELLS	4-25S- 6W	4													
48057-00	2670N 3120W AKA: BATT 1 OF 4 WELLS	4-25S- 6W	5													
WATER RESOURCES RECEIVED																
MAR 02 2018																
KS DEPT OF AGRICULTURE																

CALENDAR YEAR: 17
 PIN NUMBER: 4247
 Person ID: 62391
 FIELD OFFICE: 1 1 - IRR Staff RN 02
 CO GMD: 50

50 Total acres irrigated.

ANTHONY WICHERT
 803 N WEST ST
 BUHLER KS 67522

021756

I submit the report as the best information available. I understand that knowingly falsifying the report is a violation of state law.

[Signature] 2-24-18
 SIGNATURE DATE

CIRCLE ONE: OWNER AGENT TENANT

E-MAIL ADDRESS

TELEPHONE NO. (620) 664 8651

CIRCLE ONE: CELL WORK HOME

2017 IRRIGATION WATER USE REPORT

This is the annual Water Use Report required to be filed for all Vested or Appropriation Rights. **IMPORTANT:** Kansas Law requires this completed report to be filed by March 1. Failure to do so will subject the owner to a civil fine not to exceed \$1,000 per file number. If any point of diversion shown below is permanently inoperable, please circle it. IF YOU DID NOT USE WATER, YOU **MUST** REPORT THE REASON FOR NON-USE TO HELP PROTECT YOUR WATER RIGHT. Information on each point of diversion must be completed. Please begin by reading the attached instructions and definitions.

FILE NUMBER	LEGAL DESCRIPTION OF POINT(S) OF DIVERSION		CIN	CHM	ACRES IRR.	INCLUDE MULTIPLICATION FACTOR				HOURS PUMPED	PUMP RATE (GPM)	CROP CODE	TYPE OF SYSTEM	TYPE OF ENERGY	WELL DATA	
	QUALIFIERS	SEC TWP RNG				BEGINNING WATER METER READING	ENDING WATER METER READING	METERED QUANTITY OF WATER	UNIT						DEPTH TO WATER	DATE MEASURED
47454-00	3950N 3980W	26-24S- 3W	10			Report Under 24104-00										
48072-00	3995N 3980W	10-25S- 2W	8			Report Under 12798-00										

WATER RESOURCES
RECEIVED
MAR 02 2018
KS DEPT OF AGRICULTURE

CALENDAR YEAR: 17 PIN NUMBER: 2449 Person ID: 63841 FIELD OFFICE: 1 2 - IRR Staff SG 02 CO GMD: _____ Total acres irrigated: _____

I submit the report as the best information available. I understand that knowingly falsifying the report is a violation of state law.

Neville Farms
SIGNATURE _____ DATE _____
CIRCLE ONE: OWNER AGENT TENANT

E-MAIL ADDRESS _____

NEVILLE FARMS LLC
14601 W 77TH ST N
COLWICH KS 67030

021773

TELEPHONE NO. (316) 640-3679
CIRCLE ONE: CELL WORK HOME

2017 IRRIGATION WATER USE REPORT

This is the annual Water Use Report required to be filed for all Vested or Appropriation Rights. **IMPORTANT:** Kansas Law requires this completed report to be filed by March 1. Failure to do so will subject the owner to a civil fine not to exceed \$1,000 per file number. If any point of diversion shown below is permanently inoperable, please circle it. IF YOU DID NOT USE WATER, YOU **MUST** REPORT THE REASON FOR NON-USE TO HELP PROTECT YOUR WATER RIGHT. Information on each point of diversion must be completed. Please begin by reading the attached instructions and definitions.

FILE NUMBER	LEGAL DESCRIPTION OF POINT(S) OF DIVERSION		CIN	CHM	ACRES IRR.	INCLUDE MULTIPLICATION FACTOR				U N I T	HOURS PUMPED	PUMP RATE (GPM)	CROP CODE	TYPE OF SYSTEM	TYPE OF ENERGY	WELL DATA	
	QUALIFIERS	SEC TWP RNG				BEGINNING WATER METER READING	ENDING WATER METER READING	METERED QUANTITY OF WATER	DEPTH TO WATER							DATE MEASURED	
41514-00	900N 4970W	14-24S- 6W	7		5						80	A	B 5	E			

WATER RESOURCES
RECEIVED

MAR 02 2018

KS DEPT OF AGRICULTURE

CALENDAR YEAR: 17
 PIN NUMBER: 3997
 Person ID: 64086
 FIELD OFFICE: 1 1 - IRR Staff RN 02
 CO GMD: _____

_____ Total acres irrigated.

JASON YODER
 8216 S VALLEY PRIDE RD
 HUTCHINSON KS 67501

021778

I submit this report as the best information available. I understand that knowingly falsifying this report is a violation of state law.

SIGNATURE: _____ DATE: _____
 CIRCLE ONE: OWNER AGENT TENANT E-MAIL ADDRESS: _____

TELEPHONE NO. (620) 899-6085
 CIRCLE ONE: CELL WORK HOME

2017 IRRIGATION WATER USE REPORT

This is the annual Water Use Report required to be filed for all Vested or Appropriation Rights. **IMPORTANT:** Kansas Law requires this completed report to be filed by March 1. Failure to do so will subject the owner to a civil fine not to exceed \$1,000 per file number. If any point of diversion shown below is permanently inoperable, please circle it. IF YOU DID NOT USE WATER, YOU **MUST** REPORT THE REASON FOR NON-USE TO HELP PROTECT YOUR WATER RIGHT. Information on each point of diversion must be completed. Please begin by reading the attached instructions and definitions.

FILE NUMBER	LEGAL DESCRIPTION OF POINT(S) OF DIVERSION		CIN	CHM	ACRES IRR.	INCLUDE MULTIPLICATION FACTOR			UNIT	HOURS PUMPED	PUMP RATE (GPM)	CROP CODE	TYPE OF SYSTEM	TYPE OF ENERGY	WELL DATA	
	QUALIFIERS	SEC TWP RNG				BEGINNING WATER METER READING	ENDING WATER METER READING	METERED QUANTITY OF WATER							DEPTH TO WATER	DATE MEASURED
6649-00 <i>GC</i>	1347N 4070W AKA: REVERTED BACK TO ORIGINAL POINT OF DIVERSION	25-24S-13W	1	Y	M 130	31,495,700	75,626,600	44,130,900	G	1045		2	4	N	26-2	1-18
17829-00 <i>S Fox</i>	3960N 3960W	25-24S-13W	3	Y	M 125	44,021,400	88,308,300	44,286,900	G	903		2 5	4	N	26-2	1-18
19438-00 <i>N Fox</i>	150N 2950W AKA: 30' S OF PREVIOUS POINT OF DIVERSION	24-24S-13W	6	Y	M 125	13,807,100	69,156,900	55,349,800	G	1531		2 15	4	N	24-8	1-18
25453-00 <i>Stern</i>	1300N 3850W	18-23S-15W	2	Y	M 125	46,016,300	04,018,800	58,002,500	G			4	4	E	37-6	1-18
27418-00 <i>SNY</i>	1568N 4116W AKA: 262' N & 135' W OF PREVIOUS POINT OF DIVERSION	21-23S-14W	6	Y	A 125	96.714	258.528	162.114	A F			4 4	4	E	31-6	1-18
28508-00 <i>M-N</i>	3960N 1125W AKA: 240' E OF PREVIOUS POINT OF DIVERSION	8-23S-14W	3	Y	A 125	279.561	429.073	149,512	A F			4	4	E	29-1	1-18
40636-00 <i>Painter</i>	3999N 1377W	18-26S-6W	3	Y	A 125	790.108	921.426	131,318	A F			2	4	E		2-18

Water Resources Received

CALENDAR YEAR: 17
 PIN NUMBER: 5034
 Person ID: 33886
 FIELD OFFICE: 1 1 - IRR Staff RN 02
 CO GMD: _____

_____ Total acres irrigated.

DUDREY CATTLE CO INC
 PO BOX 65
 SAINT JOHN KS 67576 0065

021807

MAR 01 2018

I submit the report as the best information available. I understand that knowingly falsifying the report is a violation of state law.

SWT Ward
 SIGNATURE: _____ DATE: 2-24-18
 CIRCLE ONE: OWNER AGENT TENANT

E-MAIL ADDRESS: KS Dept Of Agriculture

TELEPHONE NO. (620) 549-3234
 CIRCLE ONE: CELL WORK HOME

2017 IRRIGATION WATER USE REPORT

This is the annual Water Use Report required to be filed for all Vested or Appropriation Rights. **IMPORTANT:** Kansas Law requires this completed report to be filed by March 1. Failure to do so will subject the owner to a civil fine not to exceed \$1,000 per file number. If any point of diversion shown below is permanently inoperable, please circle it. IF YOU DID NOT USE WATER, YOU **MUST** REPORT THE REASON FOR NON-USE TO HELP PROTECT YOUR WATER RIGHT. Information on each point of diversion must be completed. Please begin by reading the attached instructions and definitions.

FILE NUMBER	LEGAL DESCRIPTION OF POINT(S) OF DIVERSION		CIN	CHM	ACRES IRR.	INCLUDE MULTIPLICATION FACTOR			UNIT	HOURS PUMPED	PUMP RATE (GPM)	CROP CODE	TYPE OF SYSTEM	TYPE OF ENERGY	WELL DATA	
	QUALIFIERS	SEC TWP RNG				BEGINNING WATER METER READING	ENDING WATER METER READING	METERED QUANTITY OF WATER							DEPTH TO WATER	DATE MEASURED
29734-00	2635N 5205W	8-24S- 6W	1		A 66 131	8.7216	52.3570	43.6354			265	16	1	E	26'-1"	2/27/18
29734-00	2635N 3910W	8-24S- 6W	2		A 64	96.3950	32.4266	36.0360			190	16	1	E	26'-5"	2/27/18
33801-00	5235N 3960W	18-24S- 6W	2		A 124	60.153	184.470	124.317			680	16	4	E	23'-4"	2/27/18

Water Resources
Received

MAR 01 2018

KS Dept Of Agriculture

CALENDAR YEAR: 17
 PIN NUMBER: 4160
 Person ID: 35281
 FIELD OFFICE: 1 1 - IRR Staff RN 02
 CO GMD: 255

255 Total acres irrigated.

ELLIS MILLER
 4910 W TRAIL W
 HUTCHINSON KS 67505

021812

I submit the report as the best information available. I understand that knowingly falsifying the report is a violation of state law.

Ellis Miller
 SIGNATURE
 DATE: 2/27/18

ellisjoyce@gmail.com
 E-MAIL ADDRESS

TELEPHONE NO. (620) 960-2460
 CIRCLE ONE: CELL WORK HOME

2017 IRRIGATION WATER USE REPORT

This is the annual Water Use Report required to be filed for all Vested or Appropriation Rights. **IMPORTANT:** Kansas Law requires this completed report to be filed by March 1. Failure to do so will subject the owner to a civil fine not to exceed \$1,000 per file number. If any point of diversion shown below is permanently inoperable, please circle it. IF YOU DID NOT USE WATER, YOU **MUST** REPORT THE REASON FOR NON-USE TO HELP PROTECT YOUR WATER RIGHT. Information on each point of diversion must be completed. Please begin by reading the attached instructions and definitions.

FILE NUMBER	LEGAL DESCRIPTION OF POINT(S) OF DIVERSION		CIN	CHM	ACRES IRR.	INCLUDE MULTIPLICATION FACTOR				HOURS PUMPED	PUMP RATE (GPM)	CROP CODE	TYPE OF SYSTEM	TYPE OF ENERGY	WELL DATA		
	QUALIFIERS	SEC TWP RNG				BEGINNING WATER METER READING	ENDING WATER METER READING	METERED QUANTITY OF WATER	UNIT						DEPTH TO WATER	DATE MEASURED	
40558-00	1334N 630W	10-26S- 1W	2														

NHA

0

X 4 5 5 P

14' 4" 3/23/18

Adequate rainfall for wheat

Water Resources Received

MAR 01 2018

KS Dept Of Agriculture

CALENDAR YEAR: 17
 PIN NUMBER: 3250
 Person ID: 36256
 FIELD OFFICE: 1 1 - IRR Staff SG 02
 CO GMD: _____

_____ Total acres irrigated.

LEON E & SANDRA BREEDLOVE
 6455 N HOOVER RD
 WICHITA KS 67204 6756

021818

I submit the report as the best information available. I understand that knowingly falsifying the report is a violation of state law.

Leon E. Breedlove 2-26-18

SIGNATURE: _____ DATE: _____
 CIRCLE ONE: OWNER AGENT TENANT

E-MAIL ADDRESS

TELEPHONE NO. (316) 640-4945
 CIRCLE ONE: CELL WORK HOME

2017 IRRIGATION WATER USE REPORT

This is the annual Water Use Report required to be filed for all Vested or Appropriation Rights. **IMPORTANT:** Kansas Law requires this completed report to be filed by March 1. Failure to do so will subject the owner to a civil fine not to exceed \$1,000 per file number. If any point of diversion shown below is permanently inoperable, please circle it. IF YOU DID NOT USE WATER, YOU **MUST** REPORT THE REASON FOR NON-USE TO HELP PROTECT YOUR WATER RIGHT. Information on each point of diversion must be completed. Please begin by reading the attached instructions and definitions.

FILE NUMBER	LEGAL DESCRIPTION OF POINT(S) OF DIVERSION		CIN	CHM	ACRES IRR.	INCLUDE MULTIPLICATION FACTOR			UNIT	HOURS PUMPED	PUMP RATE (GPM)	CROP CODE	TYPE OF SYSTEM	TYPE OF ENERGY	WELL DATA	
	QUALIFIERS	SEC TWP RNG				BEGINNING WATER METER READING	ENDING WATER METER READING	METERED QUANTITY OF WATER							DEPTH TO WATER	DATE MEASURED
16697-00	2650N 2629W AKA: MPWL LARRY KUBIN	15-19S- 4W WELL	1		M 130	602,678,000	657,762,000	55,084,000				16	3	G		
17913-00	3970N 850W AKA: MPWL MARALE KUBIN	15-19S- 4W WELL	2		H			0				P. Conditions exist beyond the control of owner that prevent access.				
Water Resources Received																
MAR 01 2018																
KS Dept Of Agriculture																

#5 from 16697 came from past well and authorized. AAT

CALENDAR YEAR: 17
 PIN NUMBER: 1750
 Person ID: 40451
 FIELD OFFICE: 3 1 - IRR Staff MP 02
 CO GMD:

_____ Total acres irrigated.

I submit the report as the best information available. I understand that knowingly falsifying the report is a violation of state law.

SIGNATURE: _____
 CIRCLE ONE: OWNER AGENT TENANT

DATE: _____

E-MAIL ADDRESS: _____

KANSAS DEPT OF WILDLIFE PARKS & TOURISM
 PROJECT ENGINEER (SFO)
 1020 S KANSAS AVE FL 2
 TOPEKA KS 66612 1389

021841

TELEPHONE NO. () _____
 CIRCLE ONE: CELL WORK HOME

FOR NON-USE TO HELP PROTECT YOUR WATER RIGHT. Information on each point of diversion must be completed. Please begin by reading the attached instructions and definitions.

FILE NUMBER	LEGAL DESCRIPTION OF POINT(S) OF DIVERSION		CIN	CHM	ACRES IRR.	INCLUDE MULTIPLICATION FACTOR			UNIT	HOURS PUMPED	PUMP RATE (GPM)	CROP CODE	TYPE OF SYSTEM	TYPE OF ENERGY	WELL DATA	
	QUALIFIERS	SEC TWP RNG				BEGINNING WATER METER READING	ENDING WATER METER READING	METERED QUANTITY OF WATER							DEPTH TO WATER	DATE MEASURED
43524-00	3923N 3995W	29-24S- 4W	1	Y	M 65	331718 x 1000	367531 x 1000	35813 x 1000	G			3	4	E	9'	2/14/18
						50%		17906 x 1000								
						shared with file # 43684										
						Water Resources Received MAR 01 2018 KS Dept Of Agriculture										

CALENDAR YEAR: 17
 PIN NUMBER: 4499
 Person ID: 52830
 FIELD OFFICE: 1 1 - IRR Staff RN 02
 CO GMD:

65 Total acres irrigated.

ARNOLD F GEFFERT REV TRUST
 10515 S WILLISON RD
 HAVEN KS 67543 8038

021866

I submit the report as the best information available. I understand that knowingly falsifying the report is a violation of state law.

Arnold Geffert 2/14/18
 SIGNATURE DATE
 CIRCLE ONE: OWNER AGENT TENANT

E-MAIL ADDRESS

TELEPHONE NO. (620) 465-3626
 CIRCLE ONE: CELL WORK HOME

2017 IRRIGATION WATER USE REPORT

This is the annual Water Use Report required to be filed for all Vested or Appropriation Rights. **IMPORTANT:** Kansas Law requires this completed report to be filed by March 1. Failure to do so will subject the owner to a civil fine not to exceed \$1,000 per file number. If any point of diversion shown below is permanently inoperable, please circle it. IF YOU DID NOT USE WATER, YOU **MUST** REPORT THE REASON FOR NON-USE TO HELP PROTECT YOUR WATER RIGHT. Information on each point of diversion must be completed. Please begin by reading the attached instructions and definitions.

FILE NUMBER	LEGAL DESCRIPTION OF POINT(S) OF DIVERSION		CIN	CHM	ACRES IRR.	INCLUDE MULTIPLICATION FACTOR				HOURS PUMPED	PUMP RATE (GPM)	CROP CODE	TYPE OF SYSTEM	TYPE OF ENERGY	WELL DATA	
	QUALIFIERS	SEC TWP RNG				BEGINNING WATER METER READING	ENDING WATER METER READING	METERED QUANTITY OF WATER	UNIT						DEPTH TO WATER	DATE MEASURED
32773-00	2012N 1802W	29-22S- 6W	2		A 60	399,504	445,082	45,578	A		300	1	4	E	7'9"	2-24-18
33366-00	2012N 1802W	29-22S- 6W	2			Report Under 32773-00										

Water Resources
Received
MAR 01 2018
KS Dept Of Agriculture

CALENDAR YEAR: 17
 PIN NUMBER: 4058
 Person ID: 54011
 FIELD OFFICE: 1 1 - IRR Staff RN 02
 CO GMD: 60

60 Total acres irrigated.

RONALD D ANDERSON
 4309 W 50TH AVE
 HUTCHINSON KS 67502 9394

021877

I submit the report as the best information available. I understand that knowingly falsifying the report is a violation of state law.

[Signature]
 SIGNATURE: _____
 DATE: 2-24-18

CIRCLE ONE: OWNER AGENT TENANT

randerson4393@gmail.com
 E-MAIL ADDRESS

TELEPHONE NO. (620) 960-1123
 CIRCLE ONE: CELL WORK HOME

2017 IRRIGATION WATER USE REPORT

This is the annual Water Use Report required to be filed for all Vested or Appropriation Rights. **IMPORTANT** - Kansas law requires this completed report to be filed by March 1. Failure to do so will subject the owner to a civil fine not to exceed \$1,000 per file number. If any point of diversion shown below is permanently inoperable, please circle it. IF YOU DID NOT USE WATER, YOU **MUST** REPORT THE REASON FOR NON-USE TO HELP PROTECT YOUR WATER RIGHT. Information on each point of diversion must be completed. Please begin by reading the attached instructions and definitions.

FILE NUMBER	LEGAL DESCRIPTION OF POINT(S) OF DIVERSION		CIN	CHM	ACRES IRR.	INCLUDE MULTIPLICATION FACTOR			UNIT	HOURS PUMPED	PUMP RATE (GPM)	CROP CODE	TYPE OF SYSTEM	TYPE OF ENERGY	WELL DATA	
	QUALIFIERS	SEC TWP RNG				BEGINNING WATER METER READING	ENDING WATER METER READING	METERED QUANTITY OF WATER							DEPTH TO WATER	DATE MEASURED
23637-00	1435N 3960W	5-24S- 5W	1	NM	35	104988 ⁰⁰	577238 ⁰⁰	472234 ⁰⁰	B		650	2	4	E	19'	1-19
38316-00	3695N 3365W	27-23S- 4W	2	NA	61	0	053599	53599	A		600	2	4	D	12'	1-19
49070-00 AKA: GEO CTR	1320N 2635W	34-23S- 5W	5	NM	48	698507 ⁰⁰	027612 ⁰⁰	329,105 ⁰⁰	B		800	5A 30	4	E	14.6'	1-19
49070-00 AKA: BATT 1 OF 3 WELLS	1320N 2635W	34-23S- 5W 3RD WELL	6	C												
49070-00 AKA: BATT 1 OF 3 WELLS	1520N 2635W	34-23S- 5W NORTH WELL	7	C												
49070-00 AKA: BATT 1 OF 3 WELLS	1120N 2635W	34-23S- 5W SOUTH WELL	8	C												
						not in use										
															Water Resources Received	
															MAR 01 2018	
															KS Dept Of Agriculture	

CALENDAR YEAR: 17
 PIN NUMBER: 3981
 Person ID: 54413
 FIELD OFFICE: 1
 CO GMD: 1 - IRR Staff RN 02
 Total acres irrigated: 204

I submit the report as the best information available. I understand that knowingly falsifying the report is a violation of state law.

SIGNATURE: *[Signature]*
 DATE: 2-12-18
 CIRCLE ONE: OWNER AGENT TENANT

E-MAIL ADDRESS: mellist1@cox.net

MARK & AMY ELLIOTT
 803 BARNES LAKE RD
 HUTCHINSON KS 67501 9008
 021881
 TELEPHONE NO. (620) 662-1291
 CIRCLE ONE: CELL WORK HOME

FOR NON-USE TO HELP PROTECT YOUR WATER RIGHT. Information on each point of diversion must be completed. Please begin by reading the attached instructions and definitions.

FILE NUMBER	LEGAL DESCRIPTION OF POINT(S) OF DIVERSION		CIN	CHM	ACRES IRR.	INCLUDE MULTIPLICATION FACTOR				HOURS PUMPED	PUMP RATE (GPM)	CROP CODE	TYPE OF SYSTEM	TYPE OF ENERGY	WELL DATA	
	QUALIFIERS	SEC TWP RNG				BEGINNING WATER METER READING	ENDING WATER METER READING	METERED QUANTITY OF WATER	UNIT						DEPTH TO WATER	DATE MEASURED
44252-00	1298N 1367W	22-24S- 4W	3	Y	A 130	780.138	916.252	136.114	A			4	4	E	9.5	2/14/18
						multiplier .001										
						Water Resources Received										
						MAR 01 2018										
						KS Dept Of Agriculture										

CALENDAR YEAR 17
 PIN NUMBER 4515
 Person ID 54706
 FIELD OFFICE 1 1 - IRR Staff RN 02
 CO GMD

130 Total acres irrigated.

KYLE & KATHLEEN GEFFERT
 10515 S WILLISON RD
 HAVEN KS 67543

021883

I submit the report as the best information available. I understand that knowingly falsifying the report is a violation of state law.

Kyle Geffert 2/14/18
 SIGNATURE DATE
 CIRCLE ONE: OWNER AGENT TENANT

E-MAIL ADDRESS

TELEPHONE NO. (620) 465.3626
 CIRCLE ONE: CELL WORK HOME

2017 IRRIGATION WATER USE REPORT

This is the annual Water Use Report required to be filed for all Vested or Appropriation Rights. **IMPORTANT:** Kansas Law requires this completed report to be filed by March 1. Failure to do so will subject the owner to a civil fine not to exceed \$1,000 per file number. If any point of diversion shown below is permanently inoperable, please circle it. IF YOU DID NOT USE WATER, YOU **MUST** REPORT THE REASON FOR NON-USE TO HELP PROTECT YOUR WATER RIGHT. Information on each point of diversion must be completed. Please begin by reading the attached instructions and definitions.

FILE NUMBER	LEGAL DESCRIPTION OF POINT(S) OF DIVERSION		CIN	CHM	ACRES IRR.	INCLUDE MULTIPLICATION FACTOR				HOURS PUMPED	PUMP RATE (GPM)	CROP CODE	TYPE OF SYSTEM	TYPE OF ENERGY	WELL DATA	
	QUALIFIERS	SEC TWP RNG				BEGINNING WATER METER READING	ENDING WATER METER READING	METERED QUANTITY OF WATER	UNIT						DEPTH TO WATER	DATE MEASURED
43032-00	1268N 1322W	26-21S- 3W	3	Y	A 129	137.660	284.363	146.703	A	-	-	2	4	E	40.58	1/15/18

Water Resources
Received

MAR 01 2018

KS Dept Of Agriculture

CALENDAR YEAR: 17
 PIN NUMBER: 2680
 Person ID: 55275
 FIELD OFFICE: 1 1 - IRR Staff MP 02
 CO GMD:

129 Total acres irrigated.

ALAN W & MARI RUTH JUHNKE REV TRUST
 7 SUNSET DR
 HESSTON KS 67062

021892

I submit the report as the best information available. I understand that knowingly falsifying the report is a violation of state law.

Alan W. Juhnke 1/30/18
 SIGNATURE DATE
 CIRCLE ONE: OWNER AGENT TENANT

alanwj1@gmail.com
 E-MAIL ADDRESS

TELEPHONE NO. (620) 217-1234
 CIRCLE ONE: CELL WORK HOME

2017 IRRIGATION WATER USE REPORT

This is the annual Water Use Report required to be filed for all Vested or Appropriation Rights. **IMPORTANT:** Kansas Law requires this completed report to be filed by March 1. Failure to do so will subject the owner to a civil fine not to exceed \$1,000 per file number. If any point of diversion shown below is permanently inoperable, please circle it. IF YOU DID NOT USE WATER, YOU **MUST** REPORT THE REASON FOR NON-USE TO HELP PROTECT YOUR WATER RIGHT. Information on each point of diversion must be completed. Please begin by reading the attached instructions and definitions.

FILE NUMBER	LEGAL DESCRIPTION OF POINT(S) OF DIVERSION		CIN	CHM	ACRES IRR.	INCLUDE MULTIPLICATION FACTOR				UNITS	HOURS PUMPED	PUMP RATE (GPM)	CROP CODE	TYPE OF SYSTEM	TYPE OF ENERGY	WELL DATA	
	QUALIFIERS	SEC TWP RNG				BEGINNING WATER METER READING	ENDING WATER METER READING	METERED QUANTITY OF WATER	DEPTH TO WATER							DATE MEASURED	
32220-00	1300N 3860W	5-23S- 2W	1	Y	A 120	173	298	125	A		700	2	4	D	14'6"	2/26	
44845-00 AKA: GEO CTR	26N 2769W	36-21S- 3W	3	Y	M 40	146,380,000	160,360,000	13,980,000	A		300	3	2	E	39'	2/26	
44845-00 AKA: BATT 1 OF 2 WELLS	24N 2625W	36-21S- 3W	2		C												
44845-00 AKA: BATT 1 OF 2 WELLS	28N 2912W	36-21S- 3W	4		C												
44846-00	5232N 1344W	18-21S- 3W	3	N	M 40	96,664,000	113,489,000	16,825,000	B		300	16	2	E	50'6"	2/26	
44980-00	200N 3650W	24-22S- 3W	1	Y	M 117	243,890,000	267,030,000	23,140,000	B		400	16	2	E	21'6"	2/26	
45058-00 AKA: GEO CTR	600N 1815W	24-22S- 3W	2	Y	M 117	28,630,000	67,560,000	38,930,000	B		600	16	7	E	22'6"	2/26	
45058-00 AKA: BATT 1 OF 2 WELLS	850N 1950W	24-22S- 3W	3		C												

Water Resources Received

MAR 01 2018

KS Dept Of Agriculture

CALENDAR YEAR: 17
 PIN NUMBER: 2829
 Person ID: 56254
 FIELD OFFICE: 1 1 - IRR Staff HV 02
 CO GMD: 434

Total acres irrigated.

MARK VOGTS
 1795 ARAPAHO RD
 MOUNDRIDGE KS 67107

021895

I submit the report as the best information available. I understand that knowingly falsifying the report is a violation of state law.

Mark Vogts 2/26/18

myfacens@irrigation.com TELEPHONE NO: 620-371-616

SIGNATURE: Mark Vogts
 CIRCLE ONE: OWNER AGENT TENANT

DATE

E-MAIL ADDRESS

CIRCLE ONE: CELL WORK HOME

2017 IRRIGATION WATER USE REPORT

This is the annual Water Use Report required to be filed for all Vested or Appropriation Rights. **IMPORTANT:** Kansas Law requires this completed report to be filed by March 1. Failure to do so will subject the owner to a civil fine not to exceed \$1,000 per file number. If any point of diversion shown below is permanently inoperable, please circle it. IF YOU DID NOT USE WATER, YOU **MUST** REPORT THE REASON FOR NON-USE TO HELP PROTECT YOUR WATER RIGHT. Information on each point of diversion must be completed. Please begin by reading the attached instructions and definitions.

FILE NUMBER	LEGAL DESCRIPTION OF POINT(S) OF DIVERSION		CIN	CHM	ACRES IRR.	INCLUDE MULTIPLICATION FACTOR				HOURS PUMPED	PUMP RATE (GPM)	CROP CODE	TYPE OF SYSTEM	TYPE OF ENERGY	WELL DATA	
	QUALIFIERS	SEC TWP RNG				BEGINNING WATER METER READING	ENDING WATER METER READING	METERED QUANTITY OF WATER	UNIT						DEPTH TO WATER	DATE MEASURED
45239-00 AKA: GEO CTR	4964N 2688W	26-23S- 5W	1		A 114	39545	134446	94.901	A		800	4	E4	E	14 ⁶	1-19
45239-00 AKA: BATT 1 OF 2 WELLS	5211N 2686W	26-23S- 5W	2		C											
45239-00 AKA: BATT 1 OF 2 WELLS	4716N 2689W	26-23S- 5W	3		C											
45358-00	2642N 4239W	35-23S- 5W	6		A 111	120.122	212.861	92.739	A		800	4	E4	E	15 ⁹	1-19
45359-00	2642N 2452W	35-23S- 5W	5		A 140	422.735	539.052	116.317	A		800	4	E4	E	13 ⁹	1-19
Water Resources Received																
MAR 01 2018																

CALENDAR YEAR: 17
 PIN NUMBER: 3999
 Person ID: 56866
 FIELD OFFICE: 1 1 - IRR Staff RN 02
 CO GMD: 365

I submit the report as the best information available. I understand that knowingly falsifying the report is a violation of state law.

Mark Ellish 2-12
 SIGNATURE DATE

CIRCLE ONE: OWNER AGENT **TENANT**

Total acres irrigated: 365
 KS Dept Of Agriculture

mellishot2@cdx.net

E-MAIL ADDRESS

JULIE L BEAL
 3319 S MAYFIELD RD
 HUTCHINSON KS 67501

021901

TELEPHONE NO. (420) 662-1791
 CIRCLE ONE: CELL WORK **HOME**

2017 IRRIGATION WATER USE REPORT

This is the annual Water Use Report required to be filed for all Vested or Appropriation Rights. **IMPORTANT:** Kansas Law requires this completed report to be filed by March 1. Failure to do so will subject the owner to a civil fine not to exceed \$1,000 per file number. If any point of diversion shown below is permanently inoperable, please circle it. IF YOU DID NOT USE WATER, YOU **MUST** REPORT THE REASON FOR NON-USE TO HELP PROTECT YOUR WATER RIGHT. Information on each point of diversion must be completed. Please begin by reading the attached instructions and definitions.

FILE NUMBER	LEGAL DESCRIPTION OF POINT(S) OF DIVERSION		CIN	CHM	ACRES IRR.	INCLUDE MULTIPLICATION FACTOR			UNIT	HOURS PUMPED	PUMP RATE (GPM)	CROP CODE	TYPE OF SYSTEM	TYPE OF ENERGY	WELL DATA	
	QUALIFIERS	SEC TWP RNG				BEGINNING WATER METER READING	ENDING WATER METER READING	METERED QUANTITY OF WATER							DEPTH TO WATER	DATE MEASURED
31521-00	2320N 4605W	34-23S- 1W	1			122468	123460	000992	GA					13.7	E	
31521-00	2580N 5070W AKA: APPROX 5' S ORIG WELL	34-23S- 1W	2				651032									
31521-00	1668N 4590W	34-23S- 1W	4			<p>Most of read meters wrong on 01-01-17 checked meter. It is in good working condition. The meter reading on 01-01-18 was 651032.0</p> <p>Have fruit trees and new crop of blackberries to irrigate</p>										

Water Resources Received
MAR 01 2018
KS Dept Of Agriculture

CALENDAR YEAR: 17
 PIN NUMBER: 2935
 Person ID: 58408
 FIELD OFFICE: 1 1 - IRR Staff HV 02
 CO GMD:

ONE Total acres irrigated.

HOWARD R KOEHN SR
 3022 S RIDGE RD
 NEWTON KS 67114

021915

I submit the report as the best information available. I understand that knowingly falsifying the report is a violation of state law.

Howard Koehn 2-24-18
 SIGNATURE DATE

CIRCLE ONE: OWNER AGENT TENANT

 E-MAIL ADDRESS

TELEPHONE NO. (316) 282-2338
 CIRCLE ONE: CELL WORK HOME

2017 IRRIGATION WATER USE REPORT

This is the annual Water Use Report required to be filed for all Vested or Appropriation Rights. **IMPORTANT:** Kansas Law requires this completed report to be filed by March 1. Failure to do so will subject the owner to a civil fine not to exceed \$1,000 per file number. If any point of diversion shown below is permanently inoperable, please circle it. IF YOU DID NOT USE WATER, YOU **MUST** REPORT THE REASON FOR NON-USE TO HELP PROTECT YOUR WATER RIGHT. Information on each point of diversion must be completed. Please begin by reading the attached instructions and definitions.

FILE NUMBER	LEGAL DESCRIPTION OF POINT(S) OF DIVERSION		CIN	CHM	ACRES IRR.	INCLUDE MULTIPLICATION FACTOR				HOURS PUMPED	PUMP RATE (GPM)	CROP CODE	TYPE OF SYSTEM	TYPE OF ENERGY	WELL DATA	
	QUALIFIERS	SEC TWP RNG				BEGINNING WATER METER READING	ENDING WATER METER READING	METERED QUANTITY OF WATER	UNIT						DEPTH TO WATER	DATE MEASURED
15172-00 AKA: 1310' NORTH OF PREVIOUS PDIV.	1320N 1320W	1-25S-2W	3		89	085.132	166.288	81.156	A	126	600	4	04 D	23'	1/26/18	

Acre ft 1001
Water Resources
Received
MAR 01 2018
KS Dept Of Agriculture

CALENDAR YEAR: 17
 PIN NUMBER: 2762
 Person ID: 59368
 FIELD OFFICE: 1 1 - IRR Staff SG 02
 CO GMD: 02

89 Total acres irrigated.

BRADLEY J OTT
 600 HIGH PLAINS CIR
 MAIZE KS 67101 9309

021932

I submit the report as the best information available. I understand that knowingly falsifying the report is a violation of state law.

Signature: Bradley J Ott Date: 2/15/18
 CIRCLE ONE: OWNER AGENT TENANT

E-MAIL ADDRESS: bradley@ycho.com

TELEPHONE NO. (316) 214-5983
 CIRCLE ONE: CELL WORK HOME

2017 IRRIGATION WATER USE REPORT

This is the annual Water Use Report required to be filed for all Vested or Appropriation Rights. **IMPORTANT:** Kansas Law requires this completed report to be filed by March 1. Failure to do so will subject the owner to a civil fine not to exceed \$1,000 per file number. If any point of diversion shown below is permanently inoperable, please circle it. IF YOU DID NOT USE WATER, YOU **MUST** REPORT THE REASON FOR NON-USE TO HELP PROTECT YOUR WATER RIGHT. Information on each point of diversion must be completed. Please begin by reading the attached instructions and definitions.

FILE NUMBER	LEGAL DESCRIPTION OF POINT(S) OF DIVERSION		CIN	CHM	ACRES IRR.	INCLUDE MULTIPLICATION FACTOR				UNIT	HOURS PUMPED	PUMP RATE (GPM)	CROP CODE	TYPE OF SYSTEM	TYPE OF ENERGY	WELL DATA	
	QUALIFIERS	SEC TWP RNG				BEGINNING WATER METER READING	ENDING WATER METER READING	METERED QUANTITY OF WATER	DEPTH TO WATER							DATE MEASURED	
21059-00	4620N 1320W	22-23S- 3W	7		A 80	0473382.00	1281762.00	80.88	AF	NA	600	2	6	D			
AKA: 25513-00	1325N 2630W	8-24S- 2W	6		G 116	15901400	15901400	Need to replace meter	NA	720	2	4	D				
						Meter malfunctioned getting repaired talked to David and Tim											
						Horrid Rate As per FD See Document											
						Water Resources Received											
						MAR 01 2018											
						KS Dept Of Agriculture											

CALENDAR YEAR: 17
 PIN NUMBER: 2572
 Person ID: 59674
 FIELD OFFICE: 1 1 - IRR Staff HV 02
 CO GMD:

196 Total acres irrigated.

KENDEL J & DEANNA S KOEHN ET AL
 5517 S SPRING LAKE RD
 HALSTEAD KS 67056 9280

021938

I submit the report as the best information available. I understand that knowingly falsifying the report is a violation of state law.

Kendel Koehn 2-20-19

SIGNATURE: _____ DATE: _____
 CIRCLE ONE: OWNER AGENT **TENANT**

E-MAIL ADDRESS

TELEPHONE NO. (620) 345-6572
 CIRCLE ONE: **CELL** WORK HOME

2017 IRRIGATION WATER USE REPORT

This is the annual Water Use Report required to be filed for all Vested or Appropriation Rights. **IMPORTANT:** Kansas Law requires this completed report to be filed by March 1. Failure to do so will subject the owner to a civil fine not to exceed \$1,000 per file number. If any point of diversion shown below is permanently inoperable, please circle it. IF YOU DID NOT USE WATER, YOU **MUST** REPORT THE REASON FOR NON-USE TO HELP PROTECT YOUR WATER RIGHT. Information on each point of diversion must be completed. Please begin by reading the attached instructions and definitions.

FILE NUMBER	LEGAL DESCRIPTION OF POINT(S) OF DIVERSION		CIN	CHM	ACRES IRR.	INCLUDE MULTIPLICATION FACTOR				UNITS	HOURS PUMPED	PUMP RATE (GPM)	CROP CODE	TYPE OF SYSTEM	TYPE OF ENERGY	WELL DATA	
	QUALIFIERS	SEC TWP RNG				BEGINNING WATER METER READING	ENDING WATER METER READING	METERED QUANTITY OF WATER	DEPTH TO WATER							DATE MEASURED	
47213-00 <i>Obland N</i>	1320N 1340W	21-24S- 1W	2	N	A 151	876.296	048.061	171.765	A			2	3	D			
47214-00 <i>Obland S</i>	2690N 1354W	28-24S- 1W	4	N	A 62	350.285	405.563	55.278	A			4	4	D			
47876-00 <i>N of Kansas</i>	3960N 1300W	17-24S- 1W	6	N	A 65	191.755	276.234	84.479	A			2	4	E			
47982-00 <i>W of Kansas</i>	50N 4750W	9-24S- 1W	8	N	A 35	99.337	144.561	45.224	A			2	3	E			
49131-00 <i>? 47899-00</i>	1220N 2650W	9-24S- 1W	7	N	A 131	346.842	517.079	170.237	A			3 4/5	4	D			
49134-00 <i>? 47901-00</i>	5267N 1105W	16-24S- 1W	3	N	A 83	155.884	259.677	103.793	A			4	4	E			
Water Resources Received																	

CALENDAR YEAR: 17
 PIN NUMBER: 3141
 Person ID: 59898
 FIELD OFFICE: 1 1 - IRR Staff HV 02
 CO GMD: 527

Total acres irrigated: **MAR 01 2018**

MCGINN LAND CO LLC
 1123 W 4TH ST
 SEDGWICK KS 67135

021939

I submit the report as the best information available. I understand that knowingly falsifying the report is a violation of state law.

KS Dept Of Agriculture

SIGNATURE: _____
 CIRCLE ONE: OWNER AGENT TENANT

DATE: 4/26/18

E-MAIL ADDRESS

TELEPHONE NO. (316) 972 7171
 CIRCLE ONE: CELL WORK HOME

2017 IRRIGATION WATER USE REPORT

This is the annual Water Use Report required to be filed for all Vested or Appropriation Rights. **IMPORTANT:** Kansas Law requires this completed report to be filed by March 1. Failure to do so will subject the owner to a civil fine not to exceed \$1,000 per file number. If any point of diversion shown below is permanently inoperable, please circle it. IF YOU DID NOT USE WATER, YOU **MUST** REPORT THE REASON FOR NON-USE TO HELP PROTECT YOUR WATER RIGHT. Information on each point of diversion must be completed. Please begin by reading the attached instructions and definitions.

FILE NUMBER	LEGAL DESCRIPTION OF POINT(S) OF DIVERSION		CIN	CHM	ACRES IRR.	INCLUDE MULTIPLICATION FACTOR				HOURS PUMPED	PUMP RATE (GPM)	CROP CODE	TYPE OF SYSTEM	TYPE OF ENERGY	WELL DATA	
	QUALIFIERS	SEC TWP RNG				BEGINNING WATER METER READING	ENDING WATER METER READING	METERED QUANTITY OF WATER	UNIT						DEPTH TO WATER	DATE MEASURED
4444-00	1320N 1320W	1-24S-2W	4	N	M 92	704952 ⁰⁰	926814 ⁰⁰	221862 ⁰⁰	G		575	2/4	4	P	25'	
27822-00	3640N 2300W	12-24S-2W	4	N	M 57	219498 ⁰⁰	240710 ⁰⁰	20712 ⁰⁰	G		525	2/4	4	P	28'	
30885-00	664N 3659W	6-24S-1W	4	N	A 60	403926	440194	36268	A		500	4/5 30	4	D	30'	

Water Resources
Received
MAR 01 2018
KS Dept Of Agriculture

CALENDAR YEAR: 17
 PIN NUMBER: 2575
 Person ID: 59975
 FIELD OFFICE: 1 1 - IRR Staff HV 02
 CO GMD: 209

209 Total acres irrigated.

TIMOTHY & BONNIE WIGGERS
 5017 S ESSEX HEIGHTS RD
 HALSTEAD KS 67056 9326

021942

I submit the report as the best information available. I understand that knowingly falsifying the report is a violation of state law.

Timothy Wiggers 2-27-2018
 SIGNATURE DATE

CIRCLE ONE: OWNER AGENT TENANT

E-MAIL ADDRESS

TELEPHONE NO. (316) 772-6434

CIRCLE ONE: CELL WORK HOME

2017 IRRIGATION WATER USE REPORT

This is the annual Water Use Report required to be filed for all Vested or Appropriation Rights. **IMPORTANT:** Kansas Law requires this completed report to be filed by March 1. Failure to do so will subject the owner to a civil fine not to exceed \$1,000 per file number. If any point of diversion shown below is permanently inoperable, please circle it. IF YOU DID NOT USE WATER, YOU MUST REPORT THE REASON FOR NON-USE TO HELP PROTECT YOUR WATER RIGHT. Information on each point of diversion must be completed. Please begin by reading the attached instructions and definitions.

FILE NUMBER	LEGAL DESCRIPTION OF POINT(S) OF DIVERSION		CIN	CHM	ACRES IRR.	INCLUDE MULTIPLICATION FACTOR			UNIT	HOURS PUMPED	PUMP RATE (GPM)	CROP CODE	TYPE OF SYSTEM	TYPE OF ENERGY	WELL DATA	
	QUALIFIERS	SEC TWP RNG				BEGINNING WATER METER READING	ENDING WATER METER READING	METERED QUANTITY OF WATER							DEPTH TO WATER	DATE MEASURED
20609-00	5250N 60W	10-26S- 7W	1	X	M 115	330831 ^(C)	805990 ^(C)	475159 ^(C)	G		665	2	4	D	NA	Y19
36792-00	2550N 100W	10-26S- 7W	2	X	M 132	683116 ^(C)	255407 ^(C)	572291 ^(C)	G		765	4	4	D	46'	Y19
47541-00 AKA: GEO CTR	3908N 5250W	28-26S- 6W	6	X	A 155	941.667	128.793	187.126	A		800	4	4	D	27	Y19
47541-00 AKA: BATT 1 OF 2 WELLS	3610N 5250W	28-26S- 6W	5		C											
47541-00 AKA: BATT 1 OF 2 WELLS	4206N 5250W	28-26S- 6W	7		C											

Water Resources
Received
MAR 01 2018
KS Dept Of Agriculture

CALENDAR YEAR: 17
 PIN NUMBER: 4071
 Person ID: 60764
 FIELD OFFICE: 1 1 - IRR Staff RN 02
 CO GMD: 402

Total acres irrigated.

I submit the report as the best information available. I understand that knowingly falsifying the report is a violation of state law.

SIGNATURE: *[Signature]*
 DATE: 2-24-18
 CIRCLE ONE: OWNER AGENT TENANT

E-MAIL ADDRESS

GEORGIA K PREMIER TRUST
 GEORGIA K PREMIER TRUSTEE 021948
 2517 BRIARWOOD LN
 HUTCHINSON KS 67502
 TELEPHONE NO. (620) 459-6593
 CIRCLE ONE: CELL WORK HOME

2017 IRRIGATION WATER USE REPORT

This is the annual Water Use Report required to be filed for all Vested or Appropriation Rights. **IMPORTANT:** Kansas Law requires this completed report to be filed by March 1. Failure to do so will subject the owner to a civil fine not to exceed \$1,000 per file number. If any point of diversion shown below is permanently inoperable, please circle it. IF YOU DID NOT USE WATER, YOU **MUST** REPORT THE REASON FOR NON-USE TO HELP PROTECT YOUR WATER RIGHT. Information on each point of diversion must be completed. Please begin by reading the attached instructions and definitions.

FILE NUMBER	LEGAL DESCRIPTION OF POINT(S) OF DIVERSION		CIN	CHM	ACRES IRR.	INCLUDE MULTIPLICATION FACTOR			UNIT	HOURS PUMPED	PUMP RATE (GPM)	CROP CODE	TYPE OF SYSTEM	TYPE OF ENERGY	WELL DATA	
	QUALIFIERS	SEC TWP RNG				BEGINNING WATER METER READING	ENDING WATER METER READING	METERED QUANTITY OF WATER							DEPTH TO WATER	DATE MEASURED
47625-00	3960N 2660W	12-24S- 4W	5	N	M 91	044766000	064002000	19236000	G			30 17 5/4	4	E		


Water Resources
Received
MAR 01 2018
KS Dept Of Agriculture

CALENDAR YEAR: 17
 PIN NUMBER: 2339
 Person ID: 61345
 FIELD OFFICE: 1 1 - IRR Staff RN 02
 CO GMD: 91

91 Total acres irrigated.

ANITA A MCQUEEN
 6118 S WORTHINGTON RD
 BURRTON KS 67020

021954

I submit the report as the best information available. I understand that knowingly falsifying the report is a violation of state law.

 SIGNATURE: _____ DATE: 2-27-18
 CIRCLE ONE: OWNER AGENT TENANT

E-MAIL ADDRESS: anita.mcqueen2@gmail.com

TELEPHONE NO. (620) 737-5647
 CIRCLE ONE: CELL WORK HOME

2017 IRRIGATION WATER USE REPORT

This is the annual Water Use Report required to be filed for all Vested or Appropriation Rights. **IMPORTANT:** Kansas Law requires this completed report to be filed by March 1. Failure to do so will subject the owner to a civil fine not to exceed \$1,000 per file number. If any point of diversion shown below is permanently inoperable, please circle it. IF YOU DID NOT USE WATER, YOU **MUST** REPORT THE REASON FOR NON-USE TO HELP PROTECT YOUR WATER RIGHT. Information on each point of diversion must be completed. Please begin by reading the attached instructions and definitions.

FILE NUMBER	LEGAL DESCRIPTION OF POINT(S) OF DIVERSION		CIN	CHM	ACRES IRR.	INCLUDE MULTIPLICATION FACTOR				HOURS PUMPED	PUMP RATE (GPM)	CROP CODE	TYPE OF SYSTEM	TYPE OF ENERGY	WELL DATA	
	QUALIFIERS	SEC TWP RNG				BEGINNING WATER METER READING	ENDING WATER METER READING	METERED QUANTITY OF WATER	UNIT						DEPTH TO WATER	DATE MEASURED
48130-00	4185N 1300W	12-26S- 2W	4		NA 125	16293.7	283521	120984	A	130	1000	2	4	D	7'	1/15

Acre ft x.001

Water Resources
Received
MAR 01 2018
KS Dept Of Agriculture

CALENDAR YEAR: 17
 PIN NUMBER: 2766
 Person ID: 62426
 FIELD OFFICE: 1 1 - IRR Staff
 CO GMD: SG 02

125 Total acres irrigated.

I submit the report as the best information available. I understand that knowingly falsifying the report is a violation of state law.

SIGNATURE: Bradley J. O'Neil
 CIRCLE ONE: OWNER AGENT TENANT
 DATE: _____

E-MAIL ADDRESS: ottbradley@yahoo.com

BISHOP REV TRUST
 MARCIA A WOODARD TTEE
 600 HIGH PLAINS CIR
 MAIZE KS 67101

021968

TELEPHONE NO. (316) 214-5983
 CIRCLE ONE: WORK HOME

2017 IRRIGATION WATER USE REPORT

This is the annual Water Use Report required to be filed for all Vested or Appropriation Rights. **IMPORTANT:** Kansas Law requires this completed report to be filed by March 1. Failure to do so will subject the owner to a civil fine not to exceed \$1,000 per file number. If any point of diversion shown below is permanently inoperable, please circle it. IF YOU DID NOT USE WATER, YOU **MUST** REPORT THE REASON FOR NON-USE TO HELP PROTECT YOUR WATER RIGHT. Information on each point of diversion must be completed. Please begin by reading the attached instructions and definitions.

Works FILE NUMBER	LEGAL DESCRIPTION OF POINT(S) OF DIVERSION		CIN	CHM	ACRES IRR.	INCLUDE MULTIPLICATION FACTOR				HOURS PUMPED	PUMP RATE (GPM)	CROP CODE	TYPE OF SYSTEM	TYPE OF ENERGY	WELL DATA		
	QUALIFIERS	SEC TWP RNG				BEGINNING WATER METER READING	ENDING WATER METER READING	METERED QUANTITY OF WATER	U N I T						DEPTH TO WATER	DATE MEASURED	
48360-00 AKA: GEO CTR	150N 5130W	2-25S- 1W	6		A 113	38.819	185.628	146.809	#			3/4	4	E			
48360-00 AKA: BATT 1 OF 3 WELLS	350N 5230W	2-25S- 1W NORTH WELL	7		C	All Reported on first line Same meter											
48360-00 AKA: BATT 1 OF 3 WELLS	50N 5230W	2-25S- 1W SW WELL	8		C												
48360-00 AKA: BATT 1 OF 3 WELLS	50N 4930W	2-25S- 1W SE WELL	9		C												
Water Resources Received																	
MAR 01 2018																	
KS Dept Of Agriculture																	

CALENDAR YEAR: 17
 PIN NUMBER: 3128
 Person ID: 628963
 FIELD OFFICE: 1 1 - IRR Staff SG 02
 CO GMD: 113

Total acres irrigated.

I submit the report as the best information available. I understand that knowingly falsifying this report is a violation of state law.

SIGNATURE: [Signature] DATE: 2/26/18
 CIRCLE ONE: OWNER AGENT TENANT

E-MAIL ADDRESS

BARBARA ANNE WORKS LIVING TRUST
 PAUL W WORKS - TRUSTEE
 12158 N HOOVER RD
 SEDGWICK KS 67135
 TELEPHONE NO. (316) 792-7171
 CIRCLE ONE: CELL WORK HOME

021973

2017 IRRIGATION WATER USE REPORT

This is the annual Water Use Report required to be filed for all Vested or Appropriation Rights. **IMPORTANT:** Kansas Law requires this completed report to be filed by March 1. Failure to do so will subject the owner to a civil fine not to exceed \$1,000 per file number. If any point of diversion shown below is permanently inoperable, please circle it. IF YOU DID NOT USE WATER, YOU **MUST** REPORT THE REASON FOR NON-USE TO HELP PROTECT YOUR WATER RIGHT. Information on each point of diversion must be completed. Please begin by reading the attached instructions and definitions.

FILE NUMBER	LEGAL DESCRIPTION OF POINT(S) OF DIVERSION		CIN	CHM	ACRES IRR.	INCLUDE MULTIPLICATION FACTOR				HOURS PUMPED	PUMP RATE (GPM)	CROP CODE	TYPE OF SYSTEM	TYPE OF ENERGY	WELL DATA	
	QUALIFIERS	SEC TWP RNG				BEGINNING WATER METER READING	ENDING WATER METER READING	METERED QUANTITY OF WATER	U N I T						DEPTH TO WATER	DATE MEASURED
48676-00	3854N 1406W	28-25S- 2W	1	N	A 20	634.045	637.508	3.463	A		800	15	1	D	8'	12/4/17
48677-00	1278N 2898W	21-25S- 2W	2	N	A 20	000.000	003.733	003.733	A		900	15	1	D	9'	12/4/17

Water Resources
Received
MAR 01 2018
KS Dept Of Agriculture

CALENDAR YEAR: 17
 PIN NUMBER: 2580
 Person ID: 63167
 FIELD OFFICE: 1 1 - IRR Staff SG 02

40 Total acres irrigated.

CAROLYN WILLIAMS INC
 326 SPRUCE ST
 HALSTEAD KS 67056

021976

I submit the report as the best information available. I understand that knowingly falsifying the report is a violation of state law.

Carolyn Williams 2-26-2018
 SIGNATURE DATE
 CIRCLE ONE: OWNER AGENT TENANT

cbwillia@swbell.net
 E-MAIL ADDRESS

TELEPHONE NO. (316) 215-2390
 CIRCLE ONE: CELL WORK HOME

2017 IRRIGATION WATER USE REPORT

This is the annual Water Use Report required to be filed for all Vested or Appropriation Rights. **IMPORTANT:** Kansas Law requires this completed report to be filed by March 1. Failure to do so will subject the owner to a civil fine not to exceed \$1,000 per file number. If any point of diversion shown below is permanently inoperable, please circle it. IF YOU DID NOT USE WATER, YOU **MUST** REPORT THE REASON FOR NON-USE TO HELP PROTECT YOUR WATER RIGHT. Information on each point of diversion must be completed. Please begin by reading the attached instructions and definitions.

FILE NUMBER	LEGAL DESCRIPTION OF POINT(S) OF DIVERSION		CIN	CHM	ACRES IRR.	INCLUDE MULTIPLICATION FACTOR			UNITS	HOURS PUMPED	PUMP RATE (GPM)	CROP CODE	TYPE OF SYSTEM	TYPE OF ENERGY	WELL DATA	
	QUALIFIERS	SEC TWP RNG				BEGINNING WATER METER READING	ENDING WATER METER READING	METERED QUANTITY OF WATER							DEPTH TO WATER	DATE MEASURED
13639-00	1320N 5200W	20-23S- 2W	1		72.8	47996900	72748200	247513009 75.96 AF		NA	800	4	1	N		

Water Resources
Received
MAR 01 2018
KS Dept Of Agriculture

CALENDAR YEAR: 17
 PIN NUMBER: 2594
 Person ID: 63651
 FIELD OFFICE: 1 1 - IRR Staff HV 02
 CO GMD: _____

72.8

Total acres irrigated.

I submit the report as the best information available. I understand that knowingly falsifying the report is a violation of state law.



 SIGNATURE DATE: 2-20-19
 CIRCLE ONE: OWNER AGENT TENANT

E-MAIL ADDRESS

KLA LLC
 KENDEL KOEHN - RES AGENT
 5517 S SPRING LAKE RD
 HALSTEAD KS 67056
 TELEPHONE NO. (616) 345-6572
 CIRCLE ONE: CELL WORK HOME

021978

2017 IRRIGATION WATER USE REPORT

This is the annual Water Use Report required to be filed for all Vested or Appropriation Rights. **IMPORTANT:** Kansas Law requires this completed report to be filed by March 1. Failure to do so will subject the owner to a civil fine not to exceed \$1,000 per file number. If any point of diversion shown below is permanently inoperable, please circle it. IF YOU DID NOT USE WATER, YOU **MUST** REPORT THE REASON FOR NON-USE TO HELP PROTECT YOUR WATER RIGHT. Information on each point of diversion must be completed. Please begin by reading the attached instructions and definitions.

FILE NUMBER	LEGAL DESCRIPTION OF POINT(S) OF DIVERSION		CIN	CHM	ACRES IRR.	INCLUDE MULTIPLICATION FACTOR			UNIT	HOURS PUMPED	PUMP RATE (GPM)	CROP CODE	TYPE OF SYSTEM	TYPE OF ENERGY	WELL DATA	
	QUALIFIERS	SEC TWP RNG				BEGINNING WATER METER READING	ENDING WATER METER READING	METERED QUANTITY OF WATER							DEPTH TO WATER	DATE MEASURED
31012-00	1820N 3984W	30-24S- 3W	5		G 47	991.606 Ac Ft x .001	? quit working getting fixed		Ⓟ	500	700	4	1	0	11'1"	2/25/18

Water Resources
Received
MAR 05 2018
KS Dept Of Agriculture

CALENDAR YEAR: 17
 PIN NUMBER: 2325
 Person ID: 1458
 FIELD OFFICE: 1 1 - IRR Staff HV 02
 CO GMD: 47

I submit the report as the best information available. I understand that knowingly falsifying the report is a violation of state law.

V.J. Blubaugh
 SIGNATURE: _____ DATE: 2/25/18

CIRCLE ONE: OWNER AGENT TENANT

47 Total acres irrigated.

VICTOR J & SUSAN J BLUBAUGH
 9102 S WOODBERRY RD
 BURRTON KS 67020 8935

022001

TELEPHONE NO. (620) 599-0727

CIRCLE ONE: CELL WORK HOME

E-MAIL ADDRESS

FOR NON-USE TO HELP PROTECT YOUR WATER RIGHT. Information on each point of diversion must be completed. Please begin by reading the attached instructions and definitions.

FILE NUMBER	LEGAL DESCRIPTION OF POINT(S) OF DIVERSION		CIN	CHM	ACRES IRR.	INCLUDE MULTIPLICATION FACTOR			UNIT	HOURS PUMPED	PUMP RATE (GPM)	CROP CODE	TYPE OF SYSTEM	TYPE OF ENERGY	WELL DATA	
	QUALIFIERS	SEC TWP RNG				BEGINNING WATER METER READING	ENDING WATER METER READING	METERED QUANTITY OF WATER							DEPTH TO WATER	DATE MEASURED
29510-00	4855N 3380W	1-22S- 4W	1	Y	M	170	141,970,000	228,550,000	86,580,000	G	1300	2/4	2	E	43'	2/25
29510-00	3255N 40W	1-22S- 4W	2	N		115	69,930,000	117,200,000	47,270,000	G	750	2	2	E	44'	2/25
36137-00	3960N 1300W	25-22S- 4W	2	Y		115	64,723,500	772,110,000	42,997,600 124,875,000	G	800	4	4	N	30'	2/25
36535-00	2940N 3817W	30-22S- 3W	2	Y		182	46,625,300	78310,000	31,684,700	G	1100	4	4	N	31'	2/25
36536-00	2940N 3817W	30-22S- 3W	2				Report Under 36535-00									
38086-00	5246N 5196W	1-22S- 4W	4	Y	M	196	31,540,800	92,509,600	60,968,800	G	1100		4	E	44'	2/25
							WATER RESOURCES RECEIVED									
							Changes As per FO SAW 2/17/18									

CALENDAR YEAR: 17
 PIN NUMBER: 4246
 Person ID: 5581
 FIELD OFFICE: 1 1 - IRR Staff RN 02
 CO GMD:

778 Total acres irrigated. MAR 05 2018

I submit the report as the best information available. I understand that knowingly falsifying the report is a violation of state law.

KS DEPT OF AGRICULTURE

ALBERT J & LOVELLA FRANZ
 10508 N WORTHINGTON RD
 BUHLER KS 67522

022033

SIGNATURE: Albert Franz
 DATE: 2-25-18
 CIRCLE ONE: OWNER AGENT TENANT

E-MAIL ADDRESS

TELEPHONE NO. (620) 543-2516
 CIRCLE ONE: CELL WORK HOME

2017 IRRIGATION WATER USE REPORT

This is the annual Water Use Report required to be filed for all Vested or Appropriation Rights. **IMPORTANT:** Kansas Law requires this completed report to be filed by March 1. Failure to do so will subject the owner to a civil fine not to exceed \$1,000 per file number. If any point of diversion shown below is permanently inoperable, please circle it. IF YOU DID NOT USE WATER, YOU **MUST** REPORT THE REASON FOR NON-USE TO HELP PROTECT YOUR WATER RIGHT. Information on each point of diversion must be completed. Please begin by reading the attached instructions and definitions.

FILE NUMBER	LEGAL DESCRIPTION OF POINT(S) OF DIVERSION			CIN	CHM	ACRES IRR.	INCLUDE MULTIPLICATION FACTOR				HOURS PUMPED	PUMP RATE (GPM)	CROP CODE	TYPE OF SYSTEM	TYPE OF ENERGY	WELL DATA	
	QUALIFIERS	SEC TWP RNG					BEGINNING WATER METER READING	ENDING WATER METER READING	METERED QUANTITY OF WATER	UNIT						DEPTH TO WATER	DATE MEASURED
29283-00	1250N 3750W	7-22S- 3W		2	NA	165	204.221	354.735	150.514	AF	105A	775	2	1,4	N.D.	40'2"	2/19/18
39172-00 AKA: 44' E OF PREVIOUS WELL	2650N 1322W	23-22S- 4W		5	NA	140	057.912	157.938	100.026	AF	700	775	4	1,4	D.	28'8"	2/19/18
<p style="color: blue; font-size: 1.2em;">Water Resources Received</p> <p style="font-size: 1.5em; font-weight: bold;">MAR 05 2018</p> <p style="color: blue; font-size: 1.2em;">KS Dept Of Agriculture</p>																	

CALENDAR YEAR: 17
 PIN NUMBER: 4244
 Person ID: 110
 FIELD OFFICE: 1 1 - IRR Staff RN 02
 CO GMD:

305 Total acres irrigated.

LOUIS E & MICHELE MARTENS
 23320 W DUTCH AVE
 BUHLER KS 67522-9637

022059

I submit the report as the best information available. I understand that knowingly falsifying the report is a violation of state law.

Louis E. Martens 3-1-18
 SIGNATURE DATE

lmartensk@gmail.com TELEPHONE NO. (785) 916-0131
 E-MAIL ADDRESS CIRCLE ONE: CELL WORK HOME

CIRCLE ONE: OWNER AGENT TENANT

2017 IRRIGATION WATER USE REPORT

This is the annual Water Use Report required to be filed for all Vested or Appropriation Rights. **IMPORTANT:** Kansas Law requires this completed report to be filed by March 1. Failure to do so will subject the owner to a civil fine not to exceed \$1,000 per file number. If any point of diversion shown below is permanently inoperable, please circle it. IF YOU DID NOT USE WATER, YOU **MUST** REPORT THE REASON FOR NON-USE TO HELP PROTECT YOUR WATER RIGHT. Information on each point of diversion must be completed. Please begin by reading the attached instructions and definitions.

FILE NUMBER	LEGAL DESCRIPTION OF POINT(S) OF DIVERSION		CIN	CHM	ACRES IRR.	INCLUDE MULTIPLICATION FACTOR				UNIT	HOURS PUMPED	PUMP RATE (GPM)	CROP CODE	TYPE OF SYSTEM	TYPE OF ENERGY	WELL DATA	
	QUALIFIERS	SEC TWP RNG				BEGINNING WATER METER READING	ENDING WATER METER READING	METERED QUANTITY OF WATER	DEPTH TO WATER							DATE MEASURED	
24712-00	70N 3190W	10-24S- 4W <i>Huber</i>	9	<i>NA</i>	<i>128</i>	<i>491</i>	<i>631</i>	<i>140</i>	<i>A</i>			<i>2</i>	<i>4</i>	<i>E</i>			
30551-00	4800N 3750W	5-25S- 3W <i>Huber Hill</i>	2	<i>N</i>	<i>30</i>	<i>0</i>	<i>029</i>	<i>29</i>	<i>A</i>			<i>2</i>	<i>1</i>	<i>O</i>			
30551-00	3270N 3850W	5-25S- 3W <i>Huber Hill</i>	3	<i>N</i>	<i>60</i>	<i>3</i>	<i>046</i>	<i>43</i>	<i>A</i>			<i>2</i>	<i>1</i>	<i>P</i>			
32774-00	4915N 5260W AKA: 292' S & 13' W OF PFEV P/D	5-25S- 3W <i>Huber Hill</i>	16	<i>N</i>	<i>40</i>	<i>0</i>	<i>080</i>	<i>80</i>	<i>A</i>			<i>2</i>	<i>4</i>	<i>1</i>	<i>E</i>		
32822-00	660N 1320W	26-24S- 3W <i>Elroy</i>	6	<i>N</i>	<i>75</i>	<i>069</i>	<i>146</i>	<i>77</i>	<i>A</i>			<i>2</i>	<i>4</i>	<i>1</i>	<i>P</i>		
32956-00	70N 3190W	10-24S- 4W	9			Report Under 24712-00											
33149-00	925N 1060W	18-24S- 3W	1*	<i>W</i>		Water Resources Received											
33149-00	900N 265W	18-24S- 3W	2*	<i>N</i>		MAR 05 2018											

CALENDAR YEAR: 17
 PIN NUMBER: 2337
 Person ID: 20101
 FIELD OFFICE: 1 1 - IRR Staff HV 02
 CO GMD: 333

KS Dept Of Agriculture

RONNIE & JUDY YOUNG
 28817 W 125TH ST N
 BURRTON KS 67020 9262

022120

I submit the report as the best information available. I understand that knowingly falsifying the report is a violation of state law.

SIGNATURE: *Ronnie Young*
 DATE: *2-28-2018*

TELEPHONE NO. (*316*) *667-2239*
 CIRCLE ONE: CELL WORK HOME

E-MAIL ADDRESS

2017 IRRIGATION WATER USE REPORT

This is the annual Water Use Report required to be filed for all Vested or Appropriation Rights. **IMPORTANT:** Kansas Law requires this completed report to be filed by March 1. Failure to do so will subject the owner to a civil fine not to exceed \$1,000 per file number. If any point of diversion shown below is permanently inoperable, please circle it. IF YOU DID NOT USE WATER, YOU **MUST** REPORT THE REASON FOR NON-USE TO HELP PROTECT YOUR WATER RIGHT. Information on each point of diversion must be completed. Please begin by reading the attached instructions and definitions.

FILE NUMBER	LEGAL DESCRIPTION OF POINT(S) OF DIVERSION		CIN	CHM	ACRES IRR.	INCLUDE MULTIPLICATION FACTOR			UNIT	HOURS PUMPED	PUMP RATE (GPM)	CROP CODE	TYPE OF SYSTEM	TYPE OF ENERGY	WELL DATA	
	QUALIFIERS	SEC TWP RNG				BEGINNING WATER METER READING	ENDING WATER METER READING	METERED QUANTITY OF WATER							DEPTH TO WATER	DATE MEASURED
40530-00	70N 3190W	10-24S- 4W	9			✓ Report Under 24712-00										
49049-00	3965N 1220W	18-24S- 3W <i>crook</i>	3	<i>NA</i>	<i>153</i>	<i>0</i>	<i>080</i>	<i>80</i>	<i>A</i>		<i>23</i>	<i>4</i>	<i>E</i>			

Water Resources
Received
MAR 05 2018
KS Dept Of Agriculture

CALENDAR YEAR: 17
 PIN NUMBER: 2337
 Person ID: 20101
 FIELD OFFICE: 1 2 - IRR Staff HV 02
 CO GMD: 153

153 Total acres irrigated.

RONNIE & JUDY YOUNG
 28817 W 125TH ST N
 BURRTON KS 67020 9262

022121

submit the report as the best information available. I understand that knowingly falsifying the report is a violation of state law.

Ronnie Young
 SIGNATURE: _____ DATE: 2-28-2018

CIRCLE ONE: OWNER AGENT TENANT

E-MAIL ADDRESS _____

TELEPHONE NO. (316) 667-2239
 CIRCLE ONE: CELL WORK HOME

2017 IRRIGATION WATER USE REPORT

This is the annual Water Use Report required to be filed for all Vested or Appropriation Rights. **IMPORTANT:** Kansas Law requires this completed report to be filed by March 1. Failure to do so will subject the owner to a civil fine not to exceed \$1,000 per file number. If any point of diversion shown below is permanently inoperable, please circle it. IF YOU DID NOT USE WATER, YOU **MUST** REPORT THE REASON FOR NON-USE TO HELP PROTECT YOUR WATER RIGHT. Information on each point of diversion must be completed. Please begin by reading the attached instructions and definitions.

FILE NUMBER	LEGAL DESCRIPTION OF POINT(S) OF DIVERSION		CIN	CHM	ACRES IRR.	INCLUDE MULTIPLICATION FACTOR				HOURS PUMPED	PUMP RATE (GPM)	CROP CODE	TYPE OF SYSTEM	TYPE OF ENERGY	WELL DATA	
	QUALIFIERS	SEC TWP RNG				BEGINNING WATER METER READING	ENDING WATER METER READING	METERED QUANTITY OF WATER	UNIT						DEPTH TO WATER	DATE MEASURED
12522-00 AKA: APPROX 475' NW OF IG WELL	850N 1875W	12-26S- 1W	1		N/A	1,821,600	1,821,600	0	6	0	5		P	15'9"	2/23/18	
					Adequate Moisture (RAIN)											

Water Resources
Received
MAR 05 2018
KS Dept Of Agriculture

CALENDAR YEAR: 17
 PIN NUMBER: 3248
 Person ID: 22038
 FIELD OFFICE: 1 1 - IRR Staff SG 02
 CO GMD: _____

0 Total acres irrigated.

JAMES A WILSON
 6414 N SHERIDAN ST
 WICHITA KS 67204 6607

022129

I submit the report as the best information available. I understand that knowingly falsifying the report is a violation of state law.

James A Wilson 2/23/18
 SIGNATURE DATE

CIRCLE ONE: OWNER AGENT TENANT

E-MAIL ADDRESS

TELEPHONE NO. ()
 CIRCLE ONE: CELL WORK HOME

FOR NON-USE TO HELP PROTECT YOUR WATER RIGHT. Information on each point of diversion must be completed. Please begin by reading the attached instructions and definitions.

FILE NUMBER	LEGAL DESCRIPTION OF POINT(S) OF DIVERSION		CIN	CHM	ACRES IRR.	INCLUDE MULTIPLICATION FACTOR				HOURS PUMPED	PUMP RATE (GPM)	CROP CODE	TYPE OF SYSTEM	TYPE OF ENERGY	WELL DATA	
	QUALIFIERS	SEC TWP RNG				BEGINNING WATER METER READING	ENDING WATER METER READING	METERED QUANTITY OF WATER	UNIT						DEPTH TO WATER	DATE MEASURED
37638-00	2282N 3330W	25-22S- 4W	3	N	155	59,088,100	20,785,00	42,990,400	G		1100	2	4	N	25'	2/95
44962-00	2282N 3330W	25-22S- 4W	3			Report Under 37638-00										

WATER RESOURCES RECEIVED

MAR 05 2018

KS DEPT OF AGRICULTURE

CALENDAR YEAR 17
 PIN NUMBER 4545
 Person ID 25760
 FIELD OFFICE 1 1 - IRR Staff RN 02
 CO GMD

155 Total acres irrigated.

BRAD D FRANZ
 874 BUCKSKIN RD
 INMAN KS 67546 9502

022148

I submit the report as the best information available. I understand that knowingly falsifying the report is a violation of state law.

Brad Franz 2-25-18
 SIGNATURE DATE
 CIRCLE ONE: OWNER AGENT TENANT

bradfranz@gmail.com
 E-MAIL ADDRESS

TELEPHONE NO. (620) 727-7614
 CIRCLE ONE: CELL WORK HOME

FOR NON-USE TO HELP PROTECT YOUR WATER RIGHT. Information on each point of diversion must be completed. Please begin by reading the attached instructions and definitions.

FILE NUMBER	LEGAL DESCRIPTION OF POINT(S) OF DIVERSION		CIN	CHM	ACRES IRR.	INCLUDE MULTIPLICATION FACTOR				HOURS PUMPED	PUMP RATE (GPM)	CROP CODE	TYPE OF SYSTEM	TYPE OF ENERGY	WELL DATA	
	QUALIFIERS	SEC TWP RNG				BEGINNING WATER METER READING	ENDING WATER METER READING	METERED QUANTITY OF WATER	UNIT						DEPTH TO WATER	DATE MEASURED
37746-00	1389N 1349W	23-22S- 4W	3	N	122	6855.97	7691.89	835.92	AI	488	775	4	4	D	35'	2/28/18

Water Resources
Received
MAR 05 2018
KS Dept Of Agriculture

CALENDAR YEAR 17
PIN NUMBER 4544
Person ID 25883
FIELD OFFICE 1 1 - IRR Staff RN 02
CO GMD

Total acres irrigated.

ALBERT G & NOLA M GAEDDERT
603 E HARVEY ST
INMAN KS 67546 8202

022149

I submit the report as the best information available. I understand that knowingly falsifying the report is a violation of state law.
Brandon Siemens
SIGNATURE
DATE 2/28/18
CIRCLE ONE: OWNER AGENT TENANT

bssiemens@hotmail.com
E-MAIL ADDRESS

TELEPHONE NO. (620) 344-8659
CIRCLE ONE: CELL WORK HOME

2017 IRRIGATION WATER USE REPORT

This is the annual Water Use Report required to be filed for all Vested or Appropriation Rights. **IMPORTANT:** Kansas Law requires this completed report to be filed by March 1. Failure to do so will subject the owner to a civil fine not to exceed \$1,000 per file number. If any point of diversion shown below is permanently inoperable, please circle it. IF YOU DID NOT USE WATER, YOU **MUST** REPORT THE REASON FOR NON-USE TO HELP PROTECT YOUR WATER RIGHT. Information on each point of diversion must be completed. Please begin by reading the attached instructions and definitions.

FILE NUMBER	LEGAL DESCRIPTION OF POINT(S) OF DIVERSION		CIN	CHM	ACRES IRR.	INCLUDE MULTIPLICATION FACTOR				HOURS PUMPED	PUMP RATE (GPM)	CROP CODE	TYPE OF SYSTEM	TYPE OF ENERGY	WELL DATA	
	QUALIFIERS	SEC TWP RNG				BEGINNING WATER METER READING	ENDING WATER METER READING	METERED QUANTITY OF WATER	UNIT						DEPTH TO WATER	DATE MEASURED
42306-00	3960N 1060W	21-22S- 3W	2	NA	113 60	12500.2	15190.5	2690.3	A		1200	4	6	D	17'	2/28 2018

Water Resources Received

MAR 05 2018

KS Dept Of Agriculture

CALENDAR YEAR: 17
 PIN NUMBER: 4242
 Person ID: 41511
 FIELD OFFICE: 1 1 - IRR Staff HV 02
 CO GMD:

113 60
 Total acres irrigated.

KENNETH D & TERESA SIEMENS 022253
 20807 NW 72ND ST
 BUHLER KS 67522 9627

I submit the report as the best information available. I understand that knowingly falsifying the report is a violation of state law.

Kenneth D Siemens 2-28-18

tksiemens@gmail.com

TELEPHONE NO. (620) 664-3494
 CIRCLE ONE: CELL WORK HOME

CIRCLE ONE: OWNER AGENT TENANT

E-MAIL ADDRESS

2017 IRRIGATION WATER USE REPORT

This is the annual Water Use Report required to be filed for all Vested or Appropriation Rights. **IMPORTANT:** Kansas Law requires this completed report to be filed by March 1. Failure to do so will subject the owner to a civil fine not to exceed \$1,000 per file number. If any point of diversion shown below is permanently inoperable, please circle it. IF YOU DID NOT USE WATER, YOU **MUST** REPORT THE REASON FOR NON-USE TO HELP PROTECT YOUR WATER RIGHT. Information on each point of diversion must be completed. Please begin by reading the attached instructions and definitions.

FILE NUMBER	LEGAL DESCRIPTION OF POINT(S) OF DIVERSION		CIN	CHM	ACRES IRR.	INCLUDE MULTIPLICATION FACTOR				UNITS	HOURS PUMPED	PUMP RATE (GPM)	CROP CODE	TYPE OF SYSTEM	TYPE OF ENERGY	WELL DATA	
	QUALIFIERS	SEC TWP RNG				BEGINNING WATER METER READING	ENDING WATER METER READING	METERED QUANTITY OF WATER	DEPTH TO WATER							DATE MEASURED	
46576-00 <i>Parker</i> AKA: GEO CTR	196N 285W	23-23S- 5W	2	Y-A	130	149,600	288,714	139,72	A		800	4	4	E	10	4/26	
46576-00 AKA: BATT 1 OF 2 WELLS	194N 37W	23-23S- 5W	5														
46576-00 AKA: BATT 1 OF 2 WELLS	198N 533W	23-23S- 5W	6														
47584-00 <i>Dele</i> AKA: GEO CTR	1331N 4060W	28-23S- 5W	9	Y-M	60	576,200 ⁰⁰	059,177 ⁰⁰	47,797,700	G		800	4	4	E	9 1/2	4/26	
47584-00 AKA: BATT 1 OF 4 WELLS	1331N 3762W	28-23S- 5W	1														
47584-00 AKA: BATT 1 OF 4 WELLS	1331N 4159W	28-23S- 5W	2														
47584-00 AKA: BATT 1 OF 4 WELLS	1331N 3961W	28-23S- 5W	11														
47584-00 AKA: BATT 1 OF 4 WELLS	1331N 4359W	28-23S- 5W	13														

WATER RESOURCES RECEIVED
MAR 05 2018
KS DEPT OF AGRICULTURE

CALENDAR YEAR: 17
 PIN NUMBER: 3972
 Person ID: 59218
 FIELD OFFICE: 1 1 - IRR Staff RN 02
 CO GMD: 210

Total acres irrigated.

MATT BRACK
 4001 E AVENUE G
 HUTCHINSON KS 67501 8280

022329

I submit the report as the best information available. I understand that knowingly falsifying the report is a violation of state law.

2-27-18

SIGNATURE: _____
 CIRCLE ONE: OWNER AGENT TENANT

DATE

E-MAIL ADDRESS

TELEPHONE NO. (620) 694-4018
 CIRCLE ONE: CELL WORK HOME

2017 IRRIGATION WATER USE REPORT

This is the annual Water Use Report required to be filed for all Vested or Appropriation Rights. **IMPORTANT:** Kansas Law requires this completed report to be filed by March 1. Failure to do so will subject the owner to a civil fine not to exceed \$1,000 per file number. If any point of diversion shown below is permanently inoperable, please circle it. IF YOU DID NOT USE WATER, YOU MUST REPORT THE REASON FOR NON-USE TO HELP PROTECT YOUR WATER RIGHT. Information on each point of diversion must be completed. Please begin by reading the attached instructions and definitions.

FILE NUMBER	LEGAL DESCRIPTION OF POINT(S) OF DIVERSION		CIN	CHM	ACRES IRR.	INCLUDE MULTIPLICATION FACTOR			UNIT	HOURS PUMPED	PUMP RATE (GPM)	CROP CODE	TYPE OF SYSTEM	TYPE OF ENERGY	WELL DATA	
	QUALIFIERS	SEC TWP RNG				BEGINNING WATER METER READING	ENDING WATER METER READING	METERED QUANTITY OF WATER							DEPTH TO WATER	DATE MEASURED
47585-00 <i>Lilmore</i> AKA: GEO CTR	326N 4754W	27-23S- 5W	14	Y	M	130	122,250 ⁰⁰	494,358 ⁰⁰	37,214,400	G	800	4	4	E	10	7/26
47585-00 AKA: BATT 1 OF 4 WELLS	124N 4955W	27-23S- 5W	9		C											
47585-00 AKA: BATT 1 OF 4 WELLS	128N 4552W	27-23S- 5W	12		C											
47585-00 AKA: BATT 1 OF 4 WELLS	524N 4955W	27-23S- 5W	17		C											
47585-00 AKA: BATT 1 OF 4 WELLS	528N 4552W	27-23S- 5W	18		C											
47588-00 <i>Mans</i> AKA: GEO CTR	1320N 3960W	26-23S- 5W	8	Y	M	130	559,321 ⁰⁰	877,838 ⁰⁰	31,451,700	G	800	4	4	E	9	2/24
47588-00 AKA: BATT 1 OF 4 WELLS	1520N 4160W	26-23S- 5W	4		C											
47588-00 AKA: BATT 1 OF 4 WELLS	1520N 3760W	26-23S- 5W	5		C											

WATER RESOURCES RECEIVED

MAR 05 2018

CALENDAR YEAR: 17
 PIN NUMBER: 3972
 Person ID: 59218
 FIELD OFFICE: 1 2 - IRR Staff RN 02
 CO GMD: 260

Total acres irrigated.

KS DEPT OF AGRICULTURE

MATT BRACK
 4001 E AVENUE G
 HUTCHINSON KS 67501 8280

022330

I submit the report as the best information available. I understand that knowingly falsifying the report is a violation of state law.

SIGNATURE: _____
 CIRCLE ONE: OWNER AGENT TENANT

DATE: 2-27-18

E-MAIL ADDRESS: _____

TELEPHONE NO. (620) 694-4078
 CIRCLE ONE: CELL WORK HOME

2017 IRRIGATION WATER USE REPORT

This is the annual Water Use Report required to be filed for all Vested or Appropriation Rights. **IMPORTANT:** Kansas Law requires this completed report to be filed by March 1. Failure to do so will subject the owner to a civil fine not to exceed \$1,000 per file number. If any point of diversion shown below is permanently inoperable, please circle it. IF YOU DID NOT USE WATER, YOU **MUST** REPORT THE REASON FOR NON-USE TO HELP PROTECT YOUR WATER RIGHT. Information on each point of diversion must be completed. Please begin by reading the attached instructions and definitions.

FILE NUMBER	LEGAL DESCRIPTION OF POINT(S) OF DIVERSION		CIN	CHM	ACRES IRR.	INCLUDE MULTIPLICATION FACTOR				UNITS	HOURS PUMPED	PUMP RATE (GPM)	CROP CODE	TYPE OF SYSTEM	TYPE OF ENERGY	WELL DATA	
	QUALIFIERS	SEC TWP RNG				BEGINNING WATER METER READING	ENDING WATER METER READING	METERED QUANTITY OF WATER	DEPTH TO WATER							DATE MEASURED	
47588-00	1120N 4160W AKA: BATT 1 OF 4 WELLS	26-23S- 5W SW WELL	6														
47588-00	1120N 3760W AKA: BATT 1 OF 4 WELLS	26-23S- 5W SE WELL	7														
47601-00	1331N 4060W AKA: GEO CTR	28-23S- 5W	9			Report Under	47584-00										
47601-00	1331N 3762W AKA: BATT 1 OF 4 WELLS	28-23S- 5W	1			Report Under	47584-00										
47601-00	1331N 4159W AKA: BATT 1 OF 4 WELLS	28-23S- 5W	2			Report Under	47584-00										
47601-00	1331N 3961W AKA: BATT 1 OF 4 WELLS	28-23S- 5W	11			Report Under	47584-00										
47601-00	1331N 4359W AKA: BATT 1 OF 4 WELLS	28-23S- 5W	13			Report Under	47584-00										
48505-00	4000N 3960W AKA: GEO CTR	24-23S- 5W	1	Y	A 52	Oct. 176	136,698	75,522			802	4	0	9/12	2/6		

WATER RESOURCES RECEIVED

MAR 05 2018

KS DEPT OF AGRICULTURE

CALENDAR YEAR: 17
 PIN NUMBER: 3972
 Person ID: 59278
 FIELD OFFICE: 1 3 - IRR Staff RN 02
 CO GMD: 57

57 Total acres irrigated.

MATT BRACK
 4001 E AVENUE G
 HUTCHINSON KS 67501 8280

022331

I submit the report as the best information available. I understand that knowingly falsifying the report is a violation of state law.

[Signature]
 SIGNATURE: _____ DATE: 2-27-18
 CIRCLE ONE: OWNER AGENT TENANT

 E-MAIL ADDRESS

TELEPHONE NO. (620) 694-4018
 CIRCLE ONE. CELL WORK HOME

2017 IRRIGATION WATER USE REPORT

This is the annual Water Use Report required to be filed for all Vested or Appropriation Rights. **IMPORTANT:** Kansas Law requires this completed report to be filed by March 1. Failure to do so will subject the owner to a civil fine not to exceed \$1,000 per file number. If any point of diversion shown below is permanently inoperable, please circle it. IF YOU DID NOT USE WATER, YOU **MUST** REPORT THE REASON FOR NON-USE TO HELP PROTECT YOUR WATER RIGHT. Information on each point of diversion must be completed. Please begin by reading the attached instructions and definitions.

FILE NUMBER	LEGAL DESCRIPTION OF POINT(S) OF DIVERSION		CIN	CHM	ACRES IRR.	INCLUDE MULTIPLICATION FACTOR				HOURS PUMPED	PUMP RATE (GPM)	CROP CODE	TYPE OF SYSTEM	TYPE OF ENERGY	WELL DATA	
	QUALIFIERS	SEC TWP RNG				BEGINNING WATER METER READING	ENDING WATER METER READING	METERED QUANTITY OF WATER	UNIT						DEPTH TO WATER	DATE MEASURED
48505-00	4000N 3660W AKA: BATT 1 OF 4 WELLS	24-23S- 5W EAST WELL	2													
48505-00	4000N 3810W AKA: BATT 1 OF 4 WELLS	24-23S- 5W MIDDLE EAST WELL	3													
48505-00	4000N 4110W AKA: BATT 1 OF 4 WELLS	24-23S- 5W MIDDLE WEST WELL	4													
48505-00	4000N 4260W AKA: BATT 1 OF 4 WELLS	24-23S- 5W WEST WELL	5													
49600-00	1331N 4060W AKA: GEO CTR	28-23S- 5W	9			Report Under 47584-00		Not completed								
49600-00	1331N 3762W AKA: BATT 1 OF 4 WELLS	28-23S- 5W	1			Report Under 47584-00										
49600-00	1331N 4159W AKA: BATT 1 OF 4 WELLS	28-23S- 5W	2			Report Under 47584-00										
49600-00	1331N 3961W AKA: BATT 1 OF 4 WELLS	28-23S- 5W	11			Report Under 47584-00										

WATER RESOURCES RECEIVED

CALENDAR YEAR: 17
 PIN NUMBER: 3972
 Person ID: 59218
 FIELD OFFICE: 1 4 - IRR Staff RN 02
 CO GMD:

0

Total acres irrigated: MAR 05 2018

MATT BRACK
 4001 E AVENUE G
 HUTCHINSON KS 67501 8280

022332

I submit the report as the best information available. I understand that knowingly falsifying the report is a violation of state law.

KS DEPT OF AGRICULTURE

SIGNATURE: _____
 CIRCLE ONE: OWNER AGENT TENANT

DATE: 2-27-18

E-MAIL ADDRESS: _____

TELEPHONE NO. (620) 694-4018
 CIRCLE ONE: CELL WORK HOME

2017 IRRIGATION WATER USE REPORT

This is the annual Water Use Report required to be filed for all Vested or Appropriation Rights. **IMPORTANT:** Kansas Law requires this completed report to be filed by March 1. Failure to do so will subject the owner to a civil fine not to exceed \$1,000 per file number. If any point of diversion shown below is permanently inoperable, please circle it. IF YOU DID NOT USE WATER, YOU **MUST** REPORT THE REASON FOR NON-USE TO HELP PROTECT YOUR WATER RIGHT. Information on each point of diversion must be completed. Please begin by reading the attached instructions and definitions.

FILE NUMBER	LEGAL DESCRIPTION OF POINT(S) OF DIVERSION		CIN	CHM	ACRES IRR.	INCLUDE MULTIPLICATION FACTOR				UNITS	HOURS PUMPED	PUMP RATE (GPM)	CROP CODE	TYPE OF SYSTEM	TYPE OF ENERGY	WELL DATA	
	QUALIFIERS	SEC TWP RNG				BEGINNING WATER METER READING	ENDING WATER METER READING	METERED QUANTITY OF WATER	DEPTH TO WATER							DATE MEASURED	
49600-00	1331N 4359W AKA: BATT 1 OF 4 WELLS	28-23S- 5W	13			Report Under	47584-00										
49601-00	326N 4754W AKA: GEO CTR	27-23S- 5W	14			Report Under	47585-00	No Water	used /	Not Completed							
49601-00	124N 4955W AKA: BATT 1 OF 4 WELLS	27-23S- 5W	9			Report Under	47585-00										
49601-00	128N 4552W AKA: BATT 1 OF 4 WELLS	27-23S- 5W	12			Report Under	47585-00										
49601-00	524N 4955W AKA: BATT 1 OF 4 WELLS	27-23S- 5W	17			Report Under	47585-00										
49601-00	528N 4552W AKA: BATT 1 OF 4 WELLS	27-23S- 5W	18			Report Under	47585-00										
								WATER RESOURCES RECEIVED									
								MAR 05 2018									

CALENDAR YEAR: 17
 RIN NUMBER: 3972
 Person ID: 59218
 FIELD OFFICE: 1 5 - IRR Staff RN 02
 CO GMD: _____

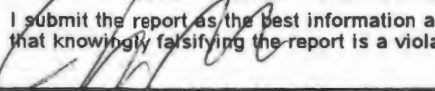
0 Total acres irrigated.

KS DEPT OF AGRICULTURE

MATT BRACK
 4001 E AVENUE G
 HUTCHINSON KS 67501 8280

022333

I submit the report as the best information available. I understand that knowingly falsifying the report is a violation of state law.


 SIGNATURE: _____ DATE: 2-27-18
 CIRCLE ONE: OWNER AGENT TENANT

 E-MAIL ADDRESS

TELEPHONE NO. (620) 294-4028
 CIRCLE ONE: CELL WORK HOME

2017 IRRIGATION WATER USE REPORT

This is the annual Water Use Report required to be filed for all Vested or Appropriation Rights. **IMPORTANT:** Kansas Law requires this completed report to be filed by March 1. Failure to do so will subject the owner to a civil fine not to exceed \$1,000 per file number. If any point of diversion shown below is permanently inoperable, please circle it. IF YOU DID NOT USE WATER, YOU **MUST** REPORT THE REASON FOR NON-USE TO HELP PROTECT YOUR WATER RIGHT. Information on each point of diversion must be completed. Please begin by reading the attached instructions and definitions.

FILE NUMBER	LEGAL DESCRIPTION OF POINT(S) OF DIVERSION		CIN	CHM	ACRES IRR.	INCLUDE MULTIPLICATION FACTOR				UNIT	HOURS PUMPED	PUMP RATE (GPM)	CROP CODE	TYPE OF SYSTEM	TYPE OF ENERGY	WELL DATA	
	QUALIFIERS	SEC TWP RNG				BEGINNING WATER METER READING	ENDING WATER METER READING	METERED QUANTITY OF WATER	DEPTH TO WATER							DATE MEASURED	
16179-00	2600N 1385W	26-24S- 3W	-1-	N	80	072	139	67	A			24	1	N			
16180-00	2600N 1385W	26-24S- 3W	1			Report Under	16179-00										

Water Resources
Received
MAR 05 2018
KS Dept Of Agriculture

CALENDAR YEAR: 17 PIN NUMBER: 3293 Person ID: 61186 FIELD OFFICE: 1 1 - IRR Staff HV 02 CO GMD: 80 Total acres irrigated.

I submit the report as the best information available. I understand that knowingly falsifying the report is a violation of state law.
 SIGNATURE: [Signature] DATE: 2-28-2018
 CIRCLE ONE: OWNER AGENT TENANT

FLINT HILLS PROPERTIES LP
 OMNI OFFICE CENTER STE 5100 **022363**
 111 S WHITTIER ST
 WICHITA KS 67207 1045
 TELEPHONE NO. (316) 667-2239
 CIRCLE ONE: CELL WORK HOME

E-MAIL ADDRESS

2017 IRRIGATION WATER USE REPORT

This is the annual Water Use Report required to be filed for all Vested or Appropriation Rights. **IMPORTANT:** Kansas Law requires this completed report to be filed by March 1. Failure to do so will subject the owner to a civil fine not to exceed \$1,000 per file number. If any point of diversion shown below is permanently inoperable, please circle it. IF YOU DID NOT USE WATER, YOU **MUST** REPORT THE REASON FOR NON-USE TO HELP PROTECT YOUR WATER RIGHT. Information on each point of diversion must be completed. Please begin by reading the attached instructions and definitions.

FILE NUMBER	LEGAL DESCRIPTION OF POINT(S) OF DIVERSION		CIN	CHM	ACRES IRR.	INCLUDE MULTIPLICATION FACTOR				HOURS PUMPED	PUMP RATE (GPM)	CROP CODE	TYPE OF SYSTEM	TYPE OF ENERGY	WELL DATA	
	QUALIFIERS	SEC TWP RNG				BEGINNING WATER METER READING	ENDING WATER METER READING	METERED QUANTITY OF WATER	UNIT						DEPTH TO WATER	DATE MEASURED
6w 28261-00	660N 3300W AKA: GEO CTR	2-24S- 5W	1	N	60	068,457	113,041	44,584	A		800	5	4	E	8	2/26
28261-00	660N 3295W AKA: BATT 1 OF 4 WELLS	2-24S- 5W	4													
28261-00	660N 3305W AKA: BATT 1 OF 4 WELLS	2-24S- 5W	5													
28261-00	660N 3310W AKA: BATT 1 OF 4 WELLS	2-24S- 5W	6													
28261-00	660N 3290W AKA: BATT 1 OF 4 WELLS	2-24S- 5W	7													
Bim 47942-00	1320N 1320W AKA: GEO CTR	28-23S- 5W	4	Y	125	140,206	547,951	40,774,500	G		800	5	4	E	10	2/26
47942-00	1515N 1515W AKA: BATT 1 OF 4 WELLS	28-23S- 5W	5													
47942-00	1515N 1125W AKA: BATT 1 OF 4 WELLS	28-23S- 5W	6													

WATER RESOURCES RECEIVED

CALENDAR YEAR: 17
 PIN NUMBER: 3991
 Person ID: 61233
 FIELD OFFICE: 1 1 - IRR Staff RN 02
 CO GMD: _____

185 MAR 05 2018
 Total acres irrigated.

HAROLD E SWANSON TRUST
 5500 E AVE G
 HUTCHINSON KS 67501

022364

I submit the report as the best information available. I understand that knowingly falsifying the report is a violation of state law.

KS DEPT OF AGRICULTURE

TELEPHONE NO. (620) 694-4078
 CIRCLE ONE: CELL WORK HOME

SIGNATURE _____ DATE 2-27-18
 CIRCLE ONE: OWNER AGENT TENANT

E-MAIL ADDRESS _____

2017 IRRIGATION WATER USE REPORT

This is the annual Water Use Report required to be filed for all Vested or Appropriation Rights. **IMPORTANT:** Kansas Law requires this completed report to be filed by March 1. Failure to do so will subject the owner to a civil fine not to exceed \$1,000 per file number. If any point of diversion shown below is permanently inoperable, please circle it. IF YOU DID NOT USE WATER, YOU **MUST** REPORT THE REASON FOR NON-USE TO HELP PROTECT YOUR WATER RIGHT. Information on each point of diversion must be completed. Please begin by reading the attached instructions and definitions.

FILE NUMBER	LEGAL DESCRIPTION OF POINT(S) OF DIVERSION		CIN	CHM	ACRES IRR.	INCLUDE MULTIPLICATION FACTOR				UNIT	HOURS PUMPED	PUMP RATE (GPM)	CROP CODE	TYPE OF SYSTEM	TYPE OF ENERGY	WELL DATA	
	QUALIFIERS	SEC TWP RNG				BEGINNING WATER METER READING	ENDING WATER METER READING	METERED QUANTITY OF WATER	DEPTH TO WATER							DATE MEASURED	
47942-00 AKA: BATT 1 OF 4 WELLS	1125N 1125W	28-23S- 5W	7														
47942-00 AKA: BATT 1 OF 4 WELLS	1125N 1515W	28-23S- 5W	8														
48034-00 AKA: GEO CTR	1320N 2635W	34-23S- 5W	5	Y	M 70	698,507 ⁰⁰	027,612 ⁰⁰	32,910,500	G		800	4	4	E	9	3/4	
48034-00 AKA: BATT 1 OF 3 WELLS	1320N 2635W	34-23S- 5W THIRD WELL	6														
48034-00 AKA: BATT 1 OF 3 WELLS	1520N 2635W	34-23S- 5W NORTH WELL	7														
48034-00 AKA: BATT 1 OF 3 WELLS	1120N 2635W	34-23S- 5W SOUTH WELL	8														

WATER RESOURCES
RECEIVED
MAR 05 2018
KS DEPT OF AGRICULTURE

CALENDAR YEAR: 17
 PIN NUMBER: 3991
 Person ID: 61233
 FIELD OFFICE: 1 2 - IRR Staff RN 02
 CO GMD: 70

Total acres irrigated.

HAROLD E SWANSON TRUST 022365
 5500 E AVE G
 HUTCHINSON KS 67501

TELEPHONE NO. (620) 694-4018
 CIRCLE ONE: CELL WORK HOME

SIGNATURE: _____ DATE: _____
 CIRCLE ONE: OWNER AGENT TENANT

E-MAIL ADDRESS: _____

FOR NON-USE TO HELP PROTECT YOUR WATER RIGHT. Information on each point of diversion must be completed. Please begin by reading the attached instructions and definitions.

FILE NUMBER	LEGAL DESCRIPTION OF POINT(S) OF DIVERSION		CIN	CHM	ACRES IRR.	INCLUDE MULTIPLICATION FACTOR				UNITS	HOURS PUMPED	PUMP RATE (GPM)	CROP CODE	TYPE OF SYSTEM	TYPE OF ENERGY	WELL DATA	
	QUALIFIERS	SEC TWP RNG				BEGINNING WATER METER READING	ENDING WATER METER READING	METERED QUANTITY OF WATER	DEPTH TO WATER							DATE MEASURED	
21102-00	SE NW SW	36-19S- 4W	1	Y	M 155	538195000	577075000	38880000	6	996	650	4	2	E			

Water Resources Received
 MAR 06 2018
 KS Dept Of Agriculture

CALENDAR YEAR 17
 PIN NUMBER 4546
 Person ID 13634
 FIELD OFFICE 1 1 - IRR Staff MP 02
 CO GMD

155 Total acres irrigated.

ARDEN L & SHIRLEY PENNER
 1034 CIMARRON RD
 INMAN KS 67546

022435

I submit the report as the best information available. I understand that knowingly falsifying the report is a violation of state law.

Shirley Penner SIGNATURE
2/28/18 DATE

CIRCLE ONE: OWNER AGENT TENANT

E-MAIL ADDRESS

TELEPHONE NO. (620) 242-3041

CIRCLE ONE: CELL WORK HOME

2017 IRRIGATION WATER USE REPORT

This is the annual Water Use Report required to be filed for all Vested or Appropriation Rights. **IMPORTANT:** Kansas Law requires this report to be filed by March 1. Failure to do so will subject the owner to a civil fine not to exceed \$1,000 per file number. If any point of diversion shown below is permanently inoperable, please circle it. **IF YOU DID NOT USE WATER, YOU MUST REPORT THE REASON FOR NON-USE TO HELP PROTECT YOUR WATER RIGHT.** Information on each point of diversion must be completed. Please begin by reading the attached instructions and definitions.

FILE NUMBER	LEGAL DESCRIPTION OF POINT(S) OF DIVERSION		CIN	CHM	ACRES IRR.	INCLUDE MULTIPLICATION FACTOR				HOURS PUMPED	PUMP RATE (GPM)	CROP CODE	TYPE OF SYSTEM	TYPE OF ENERGY	WELL DATA	
	QUALIFIERS	SEC TWP RNG				BEGINNING WATER METER READING	ENDING WATER METER READING	METERED QUANTITY OF WATER	UNIT						DEPTH TO WATER	DATE MEASURED
12751-A	CN NW NE	35-18S- 4W	1	Y	M 72	45,020,000	13,810,000	28790000	G		570	4	2	D	110	?
23069-00	1300N 1820W	26-18S- 4W	1	N	A 110	462,357	528.698	66,341	A		730	2	3	D	110	?

Water Resources
Received
MAR 06 2018
KS Dept Of Agriculture



CALENDAR YEAR: 17
 PIN NUMBER: 3834
 Person ID: 16132
 FIELD OFFICE: 1 1 - IRR Stock MP 02
 CO GMD: 182

182 Total acres irrigated.

MARVIN E SELLBERG
 1089 PAWNEE RD
 MCPHERSON KS 67460

022437

I submit the report as the best information available. I understand that knowingly falsifying the report is a violation of state law.

Marvin Sellberg 2/27/18
 SIGNATURE DATE

esellberg@aol
 E-MAIL ADDRESS

TELEPHONE NO. (620) 245 8647
 CIRCLE ONE: CELL WORK HOME

CIRCLE ONE: OWNER AGENT TENANT

2017 IRRIGATION WATER USE REPORT

This is the annual Water Use Report required to be filed for all Vested or Appropriation Rights. **IMPORTANT:** Kansas Law requires this completed report to be filed by March 1. Failure to do so will subject the owner to a civil fine not to exceed \$1,000 per file number. If any point of diversion shown below is permanently inoperable, please circle it. IF YOU DID NOT USE WATER, YOU **MUST** REPORT THE REASON FOR NON-USE TO HELP PROTECT YOUR WATER RIGHT. Information on each point of diversion must be completed. Please begin by reading the attached instructions and definitions.

FILE NUMBER	LEGAL DESCRIPTION OF POINT(S) OF DIVERSION		CIN	CHM	ACRES IRR.	INCLUDE MULTIPLICATION FACTOR				UNIT	HOURS PUMPED	PUMP RATE (GPM)	CROP CODE	TYPE OF SYSTEM	TYPE OF ENERGY	WELL DATA	
	QUALIFIERS	SEC TWP RNG				BEGINNING WATER METER READING	ENDING WATER METER READING	METERED QUANTITY OF WATER	DEPTH TO WATER							DATE MEASURED	
7718-00	3960N 1350W	6-24S- 6W	1	N	A 133	390	479	89	A	?	750	4	4	E			
12881-00	2000N 2000W	6-24S- 6W	2	N	A 66	70	119	49	A	?	450	2	1	E			
<p style="color: blue; font-size: 1.2em;">Water Resources Received</p> <p style="color: blue; font-size: 1.2em;">MAR 07 2018</p> <p style="color: blue; font-size: 1.2em;">KS Dept Of Agriculture</p>																	

CALENDAR YEAR: 17
 PIN NUMBER: 4004
 Person ID: 11993
 FIELD OFFICE: 1 1 - IRR Staff RN 02
 CO GMD: 199

Total acres irrigated.

I submit the report as the best information available. I understand that knowingly falsifying the report is a violation of state law.

Lyndon Ropp 2-29-2018
 SIGNATURE DATE
 CIRCLE ONE: OWNER AGENT TENANT

E-MAIL ADDRESS

MAHLON L & FANNIE MILLER TRUST
 LYNDON ROPP
 4705 S WHITESIDE RD
 HUTCHINSON KS 67501 **022453**
 TELEPHONE NO. (620) 729 8500
 CIRCLE ONE: CELL WORK HOME

2017 IRRIGATION WATER USE REPORT

This is the annual Water Use Report required to be filed for all Vested or Appropriation Rights. **IMPORTANT:** Kansas Law requires this completed report to be filed by March 1. Failure to do so will subject the owner to a civil fine not to exceed \$1,000 per file number. If any point of diversion shown below is permanently inoperable, please circle it. IF YOU DID NOT USE WATER, YOU **MUST** REPORT THE REASON FOR NON-USE TO HELP PROTECT YOUR WATER RIGHT. Information on each point of diversion must be completed. Please begin by reading the attached instructions and definitions.

FILE NUMBER	LEGAL DESCRIPTION OF POINT(S) OF DIVERSION		CIN	CHM	ACRES IRR	INCLUDE MULTIPLICATION FACTOR				HOURS PUMPED	PUMP RATE (GPM)	CROP CODE	TYPE OF SYSTEM	TYPE OF ENERGY	WELL DATA	
	QUALIFIERS	SEC TWP R1G				BEGINNING WATER METER READING	ENDING WATER METER READING	METERED QUANTITY OF WATER	UNIT						DEPTH TO WATER	DATE MEASURED
47946-00 AKA: GEO CTR	2353N 60W	13-21S- 2W	5		A ⁸⁴ / ₁₆₀	↑	↑	↑	↑			8/15	1/3	E	20	2/26/18
47946-00 AKA: BATT 1 OF 3 WELLS	2615N 100W	13-21S- 2W NORTH WELL	6		C	133.446	185.578	52.132	A							
47946-00 AKA: BATT 1 OF 3 WELLS	2353N 40W	13-21S- 2W	7		C											
47946-00 AKA: BATT 1 OF 3 WELLS	2090N 40W	13-21S- 2W SOUTH WELL	8		M ⁷⁶ / ₁₆₀	61,696,900	76,852,500	15,155,600	G							
49428-00 AKA: GEO CTR	2584N 4512W	19-21S- 1W	1			Have not drilled these yet, hope to this yr.										
49428-00 AKA: BATT 1 OF 4 WELLS	2634N 4708W	19-21S- 1W	2		✓											
49428-00 AKA: BATT 1 OF 4 WELLS	2634N 4493W	19-21S- 1W	3		✓											
49428-00 AKA: BATT 1 OF 4 WELLS	2634N 4346W	19-21S- 1W	4		✓											

Water Resources Received

MAR 14 2018

CALENDAR YEAR: 17
 PIN NUMBER: 2797
 Person ID: 32072
 FIELD OFFICE: 1 2
 CO GMD: IRR Staff MP 02

160

Total acres irrigated

KS Dept Of Agriculture

JOHN M & CAROL A YOST
 15402 NW 72ND ST
 MOUNDRIDGE KS 67107 8012

022629

I submit the report as the best information available. I understand that knowingly falsifying the report is a violation of state law.

SIGNATURE: [Signature]
 CIRCLE ONE: OWNER AGENT TENANT

DATE

E-MAIL ADDRESS: jjost49@yahoo.com

TELEPHONE NO. (620) 9510183
 CIRCLE ONE: CELL WORK HOME

2017 IRRIGATION WATER USE REPORT

This is the annual Water Use Report required to be filed for all Vested or Appropriation Rights. **IMPORTANT:** Kansas Law requires this completed report to be filed by March 1. Failure to do so will subject the owner to a civil fine not to exceed \$1,000 per file number. If any point of diversion shown below is permanently inoperable, please circle it. IF YOU DID NOT USE WATER, YOU **MUST** REPORT THE REASON FOR NON-USE TO HELP PROTECT YOUR WATER RIGHT. Information on each point of diversion must be completed. Please begin by reading the attached instructions and definitions.

FILE NUMBER	LEGAL DESCRIPTION OF POINT(S) OF DIVERSION		CIN	CHM	ACRES IRR.	INCLUDE MULTIPLICATION FACTOR				UNIT	HOURS PUMPED	PUMP RATE (GPM)	CROP CODE	TYPE OF SYSTEM	TYPE OF ENERGY	WELL DATA	
	QUALIFIERS	SEC TWP RNG				BEGINNING WATER METER READING	ENDING WATER METER READING	METERED QUANTITY OF WATER	DEPTH TO WATER							DATE MEASURED	
49428-00 AKA: BATT 1 OF 4 WELLS	2434N 4499W	19-21S- 1W	5		✓												

Water Resources
Received
MAR 14 2018

KS Dept Of Agriculture

CALENDAR YEAR: 17
 PIN NUMBER: 2797
 Person ID: 32072
 FIELD OFFICE: 1 3 - IRR Staff MP 02
 CO GMD:

_____ Total acres irrigated.

JOHN M & CAROL A YOST
 15402 NW 72ND ST
 MOUNDRIDGE KS 67107 8012

022630

I submit the report as the best information available. I understand that knowingly falsifying the report is a violation of state law.

SIGNATURE _____ DATE _____
 CIRCLE ONE: OWNER AGENT TENANT

_____ E-MAIL ADDRESS

TELEPHONE NO. (_____) _____
 CIRCLE ONE. CELL WORK HOME

2017 IRRIGATION WATER USE REPORT

This is the annual Water Use Report required to be filed for all Vested or Appropriation Rights. **IMPORTANT:** Kansas Law requires this completed report to be filed by March 1. Failure to do so will subject the owner to a civil fine not to exceed \$1,000 per file number. If any point of diversion shown below is permanently inoperable, please circle it. IF YOU DID NOT USE WATER, YOU **MUST** REPORT THE REASON FOR NON-USE TO HELP PROTECT YOUR WATER RIGHT. Information on each point of diversion must be completed. Please begin by reading the attached instructions and definitions.

FILE NUMBER	LEGAL DESCRIPTION OF POINT(S) OF DIVERSION		CIN	CHM	ACRES IRR.	INCLUDE MULTIPLICATION FACTOR			UNIT	HOURS PUMPED	PUMP RATE (GPM)	CROP CODE	TYPE OF SYSTEM	TYPE OF ENERGY	WELL DATA	
	QUALIFIERS	SEC TWP RNG				BEGINNING WATER METER READING	ENDING WATER METER READING	METERED QUANTITY OF WATER							DEPTH TO WATER	DATE MEASURED
47148-00 AKA: GEO CTR	715N 2600W	21-23S-1W	4	N	120	822,635	936,328	113,693				16	4	E		
47148-00 AKA: BATT 1 OF 3 WELLS	995N 2600W	21-23S-1W	5													
47148-00 AKA: BATT 1 OF 3 WELLS	435N 2600W	21-23S-1W	6													
47148-00 AKA: BATT 1 OF 3 WELLS	715N 2600W	21-23S-1W	7													
48966-00 AKA: GEO CTR	3600N 2700W	23-23S-1W	7													
48966-00 AKA: BATT 1 OF 4 WELLS	3300N 2700W	23-23S-1W	3													
48966-00 AKA: BATT 1 OF 4 WELLS	3500N 2700W	23-23S-1W	4													
48966-00 AKA: BATT 1 OF 4 WELLS	3700N 2700W	23-23S-1W	5													

Water Resources Received
MAR 15 2018
KS Dept Of Agriculture

was out of the country when this needed to be send in sorry. Do not plan to put well in the fore seeable future

CALENDAR YEAR: 17
 PIN NUMBER: 2682
 Person ID: 60373
 FIELD OFFICE: 1 1 - IRR Staff HV
 CO GMD:

120 Total acres irrigated.

WARREN & JOYCE WIGGERS TRUST
 WARREN WIGGERS TRUSTEE **022634**
 109 MEADOW LN
 HESSTON KS 67062

I submit the report as the best information available. I understand that knowingly falsifying the report is a violation of state law.

Warren K Wiggers 3-13-18
 SIGNATURE DATE
 CIRCLE ONE: OWNER AGENT TENANT

W19W0116@centurylink.net
 E-MAIL ADDRESS

TELEPHONE NO. (316) 284 1365
 CIRCLE ONE: CELL WORK HOME

2017 IRRIGATION WATER USE REPORT

This is the annual Water Use Report required to be filed for all Vested or Appropriation Rights. **IMPORTANT:** Kansas Law requires this completed report to be filed by March 1. Failure to do so will subject the owner to a civil fine not to exceed \$1,000 per file number. If any point of diversion shown below is permanently inoperable, please circle it. IF YOU DID NOT USE WATER, YOU **MUST** REPORT THE REASON FOR NON-USE TO HELP PROTECT YOUR WATER RIGHT. Information on each point of diversion must be completed. Please begin by reading the attached instructions and definitions.


FILE NUMBER	LEGAL DESCRIPTION OF POINT(S) OF DIVERSION		CIN	CHM	ACRES IRR.	INCLUDE MULTIPLICATION FACTOR			UNIT	HOURS PUMPED	PUMP RATE (GPM)	CROP CODE	TYPE OF SYSTEM	TYPE OF ENERGY	WELL DATA	
	QUALIFIERS	SEC TWP. RNS				BEGINNING WATER METER READING	ENDING WATER METER READING	METERED QUANTITY OF WATER							DEPTH TO WATER	DATE MEASURED
46495-00	1352N 1347W	12-24S- 7W	2	NA	108	078.481	244.596	166.115			600	2	3	E	26 3/4'	2-8-18

Water Resources
Received
MAR 19 2018
KS Dept Of Agriculture

CALENDAR YEAR: 17
 PIN NUMBER: 4905
 Person ID: 59002
 FIELD OFFICE: 1 1 - IRR Staff RN 02
 CO GMD: _____

108 Total acres irrigated.

CALVIN & ANDREA NISLY
 7218 W TRAIL WEST RD
 PARTRIDGE KS 67566
022643

I submit the report as the best information available. I understand that knowingly falsifying the report is a violation of state law.

 SIGNATURE: _____ DATE: 3-15-18
 CIRCLE ONE: OWNER AGENT TENANT

DEL W

 E-MAIL ADDRESS

TELEPHONE NO. (620) 567-3403
 CIRCLE ONE: CELL WORK HOME

2017 IRRIGATION WATER USE REPORT

This is the annual Water Use Report required to be filed for all Vested or Appropriation Rights. **IMPORTANT:** Kansas Law requires this completed report to be filed by March 1. Failure to do so will subject the owner to a civil fine not to exceed \$1,000 per file number. If any point of diversion shown below is permanently inoperable, please circle it. IF YOU DID NOT USE WATER, YOU **MUST** REPORT THE REASON FOR NON-USE TO HELP PROTECT YOUR WATER RIGHT. Information on each point of diversion must be completed. Please begin by reading the attached instructions and definitions.

FILE NUMBER	LEGAL DESCRIPTION OF POINT(S) OF DIVERSION		CIN	CHM	ACRES IRR.	INCLUDE MULTIPLICATION FACTOR				UNIT	HOURS PUMPED	PUMP RATE (GPM)	CROP CODE	TYPE OF SYSTEM	TYPE OF ENERGY	WELL DATA	
	QUALIFIERS	SEC TWP RNG				BEGINNING WATER METER READING	ENDING WATER METER READING	METERED QUANTITY OF WATER	DEPTH TO WATER							DATE MEASURED	
34686-00	3950N 625W	14-26S- 1W	3	NA	33	78.93	114.44	35.51	A				2	1	P		
34687-00	3960N 3960W	13-26S- 1W	2	NA	130	50.607	143.434	92.827	A				16	4	D		
36508-00	3960N 3950W	34-25S- 1W	9	NA	130	37.632	138.328	100.696	A				16	4	D		

Water Resources
Received
MAR 21 2018

KS Dept Of Agriculture

CALENDAR YEAR 17
 PIN NUMBER 3244
 Person ID 20741
 FIELD OFFICE 1
 CO GMD 1 - IRR Staff SG 02

293

JOHN J LEEKER

022646

I submit the report as the best information available. I understand that knowingly falsifying the report is a violation of state law.

DEL 4
Check 2141

3772 N JEANETTE AVE
 WICHITA, KS 67204 3926

TELEPHONE NO. (316) 640-2844

John Leeker
 SIGNATURE DATE 3-19-18
 CIRCLE ONE: OWNER AGENT TENANT

E-MAIL ADDRESS

CIRCLE ONE: CELL WORK HOME

AAT 3/12/18

2017

IRRIGATION WATER USE REPORT

This is the annual Water Use Report required to be filed for all Vested or Appropriation Rights. **IMPORTANT:** Kansas Law requires this completed report to be filed by March 1. Failure to do so will subject the owner to a civil fine not to exceed \$1,000 per file number. If any point of diversion shown below is permanently inoperable, please circle it. IF YOU DID NOT USE WATER, YOU **MUST** REPORT THE REASON FOR NON-USE TO HELP PROTECT YOUR WATER RIGHT. Information on each point of diversion must be completed. Please begin by reading the attached instructions and definitions.

FILE NUMBER	LEGAL DESCRIPTION OF POINT(S) OF DIVERSION		CIN	CHM	ACRES IRR.	INCLUDE MULTIPLICATION FACTOR			UNIT	HOURS PUMPED	PUMP RATE (GPM)	CROP CODE	TYPE OF SYSTEM	TYPE OF ENERGY	WELL DATA	
	QUALIFIERS	SEC TWP RNG				BEGINNING WATER METER READING	ENDING WATER METER READING	METERED QUANTITY OF WATER							DEPTH TO WATER	DATE MEASURED
28059-00	3940N 2600W	4-26S- 1W	1	NA	78	140.405	195.528	55.123	A			2	6	D		
39856-00	5235N 1330W	14-26S- 1W	4	NA	105	379.277	452.118	72.841	A			16	6	D		

Water Resources
Received
MAR 21 2018
KS Dept Of Agriculture

CALENDAR YEAR 17 PIN NUMBER 3243 Person ID 33285 FIELD OFFICE 1 CO GMD 1 - IRR Staff SG 02

183 Total acres irrigated.

DAVID L LEEKER

3772 N JEANETTE AVE
WICHITA, KS 67204 3926

022647

I submit the report as the best information available. I understand that knowingly falsifying the report is a violation of state law.

David Luken
SIGNATURE

3-19-18
DATE

DEL 4
check 6269

E-MAIL ADDRESS

TELEPHONE NO. (316) 640-2844

CIRCLE ONE: OWNER AGENT TENANT

CIRCLE ONE: CELL WORK HOME

AAT - 3/12/18

2017 IRRIGATION WATER USE REPORT

This is the annual Water Use Report required to be filed for all Vested or Appropriation Rights. **IMPORTANT:** Kansas Law requires this completed report to be filed by March 1. Failure to do so will subject the owner to a civil fine not to exceed \$1,000 per file number. If any point of diversion shown below is permanently inoperable, please circle it. IF YOU DID NOT USE WATER, YOU MUST REPORT THE REASON FOR NON-USE TO HELP PROTECT YOUR WATER RIGHT. Information on each point of diversion must be completed. Please begin by reading the attached instructions and definitions.

FILE NUMBER	LEGAL DESCRIPTION OF POINT(S) OF DIVERSION		CIN	CHM	ACRES IRR.	INCLUDE MULTIPLICATION FACTOR				HOURS PUMPED	PUMP RATE (GPM)	CROP CODE	TYPE OF SYSTEM	TYPE OF ENERGY	WELL DATA	
	QUALIFIERS	SEC TWP RNG				BEGINNING WATER METER READING	ENDING WATER METER READING	METERED QUANTITY OF WATER	UNIT						DEPTH TO WATER	DATE MEASURED
46642-00	3960N 860W	36-24S- 4W	4		A 123	345.850	438465	92.615	A		5 4	4	P			
											30					
Water Resources Received MAR 07 2018 KS Dept Of Agriculture																

CALENDAR YEAR: 17
 PIN NUMBER: 2600
 Person ID: 63337
 FIELD OFFICE: 1 1-IRR Staff RN 02
 CO GMD: _____

_____ Total acres irrigated.

I submit the report as the best information available. I understand that knowingly falsifying the report is a violation of state law.

Roger D Withroder
 SIGNATURE: _____ DATE: 3-1-17

DEL 4

_____ E-MAIL ADDRESS

ROGER D WITHRODER REV TRUST
 ROGER D WITHRODER TRUSTEE 022666
 11401 NW 12TH ST
 HALSTEAD KS 67056
 TELEPHONE NO. (316) 727-1970
 CIRCLE ONE: CELL WORK HOME

2017 IRRIGATION WATER USE REPORT

This is the annual Water Use Report required to be filed for all Vested or Appropriation Rights. **IMPORTANT:** Kansas Law requires this completed report to be filed by March 1. Failure to do so will subject the owner to a civil fine not to exceed \$1,000 per file number. If any point of diversion shown below is permanently inoperable, please circle it. IF YOU DID NOT USE WATER, YOU MUST REPORT THE REASON FOR NON-USE TO HELP PROTECT YOUR WATER RIGHT. Information on each point of diversion must be completed. Please begin by reading the attached instructions and definitions.

FILE NUMBER	LEGAL DESCRIPTION OF POINT(S) OF DIVERSION		CIN	CHM	ACRES IRR.	INCLUDE MULTIPLICATION FACTOR				UNIT	HOURS PUMPED	PUMP RATE (GPM)	CROP CODE	TYPE OF SYSTEM	TYPE OF ENERGY	WELL DATA	
	QUALIFIERS	SEC TWP RNG				BEGINNING WATER METER READING	ENDING WATER METER READING	METERED QUANTITY OF WATER	DEPTH TO WATER							DATE MEASURED	
49337-00	3955N 597W	20-26S- 1W	42	N M	138	000	119940 ⁰⁰	119940 ⁰⁰	G	650	4	4	D			12/1/2018	

Water Resources
Received
MAR 08 2018
KS Dept Of Agriculture

CALENDAR YEAR: 17
 PIN NUMBER: 2769
 Person ID: 19858
 FIELD OFFICE: 1 1 - IRR Staff SG 02
 CO GMD: _____

_____ Total acres irrigated.

DEL 4

EUGENE L & KAY E WOODARD
 4230 N MAIZE RD
 MAIZE KS 67101

022669

I submit the report as the best information available. I understand that knowingly falsifying the report is a violation of state law.

Eugene Woodard 1-10-2018
 SIGNATURE DATE

CIRCLE ONE: OWNER AGENT TENANT

_____ E-MAIL ADDRESS

TELEPHONE NO. 316 461-1476
 CIRCLE ONE: CELL WORK HOME

2017 IRRIGATION WATER USE REPORT

This is the annual Water Use Report required to be filed for all Vested or Appropriation Rights. **IMPORTANT:** Kansas Law requires this completed report to be filed by March 1. Failure to do so will subject the owner to a civil fine not to exceed \$1,000 per file number. If any point of diversion shown below is permanently inoperable, please circle it. IF YOU DID NOT USE WATER, YOU **MUST** REPORT THE REASON FOR NON-USE TO HELP PROTECT YOUR WATER RIGHT. Information on each point of diversion must be completed. Please begin by reading the attached instructions and definitions.

FILE NUMBER	LEGAL DESCRIPTION OF POINT(S) OF DIVERSION		CIN	CHM	ACRES IRR.	INCLUDE MULTIPLICATION FACTOR				HOURS PUMPED	PUMP RATE (GPM)	CROP CODE	TYPE OF SYSTEM	TYPE OF ENERGY	WELL DATA		
	QUALIFIERS	SEC TWP R&G				BEGINNING WATER METER READING	ENDING WATER METER READING	METERED QUANTITY OF WATER	UNIT						DEPTH TO WATER	DATE MEASURED	
13050-00	1980N 3950W	7-26S- 2W	4	N A	110	206,662	247,635	40,973	A	250	4 4	4	D	50	2012		
										273							
Address correction:						Water Resources Received											
607 Prairie Rd						MAR 15 2018											
El Dorado, KS 67042						KS Dept Of Agriculture											

CALENDAR YEAR: 17
 PIN NUMBER: 2516
 Person ID: 64971
 FIELD OFFICE: 1 1 - IRR Staff SG 02

110 Total acres irrigated.

DEL 4

DESTINY HASKINS
 619 VILLAGE RD
 EL DORADO KS 67042 3046

022698

I submit the report as the best information available. I understand that knowingly falsifying the report is a violation of state law.

DHaskins
 SIGNATURE
 CIRCLE ONE: OWNER AGENT TENANT

3/7/18
 DATE

destinyh@savageservices.com
 E-MAIL ADDRESS

TELEPHONE NO. (316) 321-3184
 CIRCLE ONE: CELL WORK HOME

2017 IRRIGATION WATER USE REPORT

This is the annual Water Use Report required to be filed for all Vested or Appropriation Rights. **IMPORTANT:** Kansas Law requires this completed report to be filed by March 1. Failure to do so will subject the owner to a civil fine not to exceed \$1,000 per file number. If any point of diversion shown below is permanently inoperable, please circle it. IF YOU DID NOT USE WATER, YOU **MUST** REPORT THE REASON FOR NON-USE TO HELP PROTECT YOUR WATER RIGHT. Information on each point of diversion must be completed. Please begin by reading the attached instructions and definitions.

FILE NUMBER	LEGAL DESCRIPTION OF POINT(S) OF DIVERSION		CIN	CHM	ACRES IRR.	INCLUDE MULTIPLICATION FACTOR				HOURS PUMPED	PUMP RATE (GPM)	CROP CODE	TYPE OF SYSTEM	TYPE OF ENERGY	WELL DATA	
	QUALIFIERS	SEC TWP RNG				BEGINNING WATER METER READING	ENDING WATER METER READING	METERED QUANTITY OF WATER	UNIT						DEPTH TO WATER	DATE MEASURED
28958-00	4550N 3200W	4-20S- 1W	3	N	0					0				N		
28958-00	2950N 3450W	4-20S- 1W	4	N	0					0				N		
		All acres put in wheat														
Water Resources Received																
MAR 19 2018																
KS Dept Of Agriculture																

CALENDAR YEAR: 17
 PIN NUMBER: 3573
 Person ID: 26937
 FIELD OFFICE: 1 1 - IRR Staff MP 02
 CO GMD: 0

0 Total acres irrigated.

I submit the report as the best information available. I understand that knowingly falsifying the report is a violation of state law.

Larry M Becker / DPOA 3-14-18
 SIGNATURE DATE

CIRCLE ONE: OWNER AGENT TENANT

 E-MAIL ADDRESS

DEL 4

LARRY D BECKER
 2647 IRON HORSE RD
 CANTON KS 67428

022707

TELEPHONE NO. (785) 227-5440

CIRCLE ONE: CELL WORK HOME

2017 IRRIGATION WATER USE REPORT

This is the annual Water Use Report required to be filed for all Vested or Appropriation Rights. **IMPORTANT:** Kansas Law requires this completed report to be filed by March 1. Failure to file this report may result in the owner being liable for a civil fine not to exceed \$1,000 per file number. If any point of diversion shown below is permanently inoperable, please circle it. IF YOU DID NOT USE WATER, YOU MUST FOR NON-USE TO HELP PROTECT YOUR WATER RIGHT. Information on each point of diversion must be completed. Please begin by reading the attached instructions and definitions.

FILE NUMBER	LEGAL DESCRIPTION OF POINT(S) OF DIVERSION		CIN	CHM	ACRES IRR.	INCLUDE MULTIPLICATION FACTOR			UNIT	HOURS PUMPED	PUMP RATE (GPM)	CROP CODE	TYPE OF SYSTEM	TYPE OF ENERGY	WELL	
	QUALIFIERS	SEC TWP R1G				BEGINNING WATER METER READING	ENDING WATER METER READING	METERED QUANTITY OF WATER							DEPTH TO WATER	MEASUREMENT
47268-00 AKA: GEO CTR	4932N 5046W	1-24S- 8W	1		M / 160	39874500	88532600	48658100			500	4	4	E	STATED Level	3/20/18
47268-00 AKA: BATT 1 OF 4 WELLS	5194N 5194W	1-24S- 8W	2		C											
47268-00 AKA: BATT 1 OF 4 WELLS	4659N 5243W	1-24S- 8W	3		C											
47268-00 AKA: BATT 1 OF 4 WELLS	5110N 4863W	1-24S- 8W	4		C											
47268-00 AKA: BATT 1 OF 4 WELLS	4764N 4883W	1-24S- 8W	5		C											

Water Resources
Received
MAR 19 2018
KS Dept Of Agriculture

SORRY ~~let~~
this is late - address changed
NOTE New Address

022709 New Address

CALENDAR YEAR: 17
PIN NUMBER: 4867
Person ID: 60601
FIELD OFFICE: 1 1 - IRR Staff RN 02
CO GMD: 3-10-18

160 Total acres irrigated.

DEL 4

I submit the report as the best information available. I understand that knowingly falsifying the report is a violation of state law.

SIGNATURE: M. Mast
CIRCLE ONE: OWNER AGENT TENANT

DATE: 3-10-18

marvin@goldcube.net

E-MAIL ADDRESS

MARVIN E & LOIS J MAST
1601 N NICKERSON RD
NICKERSON KS 67561

200 E 6th Ave
Hutchinson KS

TELEPHONE NO. (620) 200 5650 6750
CIRCLE ONE: CELL WORK HOME

2017 ~~2016~~ IRRIGATION WATER USE REPORT

This is the annual Water Use Report required to be filed for all Vested or Appropriation Rights. **IMPORTANT:** Kansas Law requires this completed report to be filed by March 1. Failure to do so will subject the owner to a civil fine not to exceed \$1,000 per file number. If any point of diversion shown below is permanently inoperable, please circle it. IF YOU DID NOT USE WATER, YOU **MUST** REPORT THE REASON FOR NON-USE TO HELP PROTECT YOUR WATER RIGHT. Information on each point of diversion must be completed. Please begin by reading the attached instructions and definitions.

FILE NUMBER	LEGAL DESCRIPTION OF POINT(S) OF DIVERSION		CIN	CHM	ACRES IRR.	INCLUDE MULTIPLICATION FACTOR				HOURS PUMPED	PUMP RATE (GPM)	CROP CODE	TYPE OF SYSTEM	TYPE OF ENERGY	WELL DATA	
	QUALIFIERS	SEC TWP RNG				BEGINNING WATER METER READING	ENDING WATER METER READING	METERED QUANTITY OF WATER	U N I T						DEPTH TO WATER	DATE MEASURED
26130-D2	3960N 3921W	21-26S- 1W	4		N	No USE of Water To Report										
						Well NOT operated in 2017. Pump, Equipment & Meter Removed.										
						Water Resources Received										
						APR 25 2018										
						KS Dept Of Agriculture										

CALENDAR YEAR 17
 PIN NUMBER 3237
 Person ID 61046
 FIELD OFFICE 1
 CO GMD 1 - IRR Staff SG 02

I submit the report as the best information available. I understand that knowingly falsifying the report is a violation of state law.

Len Marotto
 SIGNATURE
 CIRCLE ONE: OWNER AGENT TENANT
4/16/17
 DATE

_____ Total acres irrigated.

DEL 4
LenMarotto@cox.net
 E-MAIL ADDRESS

EMERALD SPRINGS LLC

1999 N AMIDON AVE STE 375
 WICHITA, KS 67203 2124

TELEPHONE NO. (316) 397 3965
 CIRCLE ONE: CELL WORK HOME

022762

2017

IRRIGATION WATER USE REPORT

This is the annual Water Use Report required to be filed for all Vested or Appropriation Rights. **IMPORTANT:** Kansas Law requires this completed report to be filed by March 1. Failure to do so will subject the owner to a civil fine not to exceed \$1,000 per file number. If any point of diversion shown below is permanently inoperable, please circle it. IF YOU DID NOT USE WATER, YOU **MUST** REPORT THE REASON FOR NON-USE TO HELP PROTECT YOUR WATER RIGHT. Information on each point of diversion must be completed. Please begin by reading the attached instructions and definitions.

FILE NUMBER	LEGAL DESCRIPTION OF POINT(S) OF DIVERSION		CIN	CHM	ACRES IRR.	INCLUDE MULTIPLICATION FACTOR				HOURS PUMPED	PUMP RATE (GPM)	CROP CODE	TYPE OF SYSTEM	TYPE OF ENERGY	WELL DATA		
	QUALIFIERS	SEC TWP RNG				BEGINNING WATER METER READING	ENDING WATER METER READING	METERED QUANTITY OF WATER	UNIT						DEPTH TO WATER	DATE MEASURED	
15182-00	NC NE	36-21S- 2W	1		3												

water is not in use!
2017

Doris Loganbill
By
Kevin Loganbill

Water Resources Received
APR 26 2018
KS Dept Of Agriculture

CALENDAR YEAR 17
PIN NUMBER 2791
Person ID 10660
FIELD OFFICE 1
CO GMD 1
IRR Staff MP 02

Total acres irrigated.

DORIS R LOGANBILL Trust
Kevin Loganbill
77 24TH AVE

022764

I submit the report as the best information available. I understand that knowingly falsifying the report is a violation of state law.

DEL W

MOUNDRIDGE, KS 67107 7133

Doris R Loganbill Trust by Kevin Loganbill 4/24/18

TELEPHONE NO. (620) 345-2656

SIGNATURE DATE
CIRCLE ONE: OWNER AGENT TENANT

E-MAIL ADDRESS

CIRCLE ONE: CELL WORK HOME

AMT - 4/17/18

2017 IRRIGATION WATER USE REPORT

This is the annual Water Use Report required to be filed for all Vested or Appropriation Rights. **IMPORTANT:** Kansas Law requires this completed report to be filed by March 1. Failure to do so will subject the owner to a civil fine not to exceed \$1,000 per file number. If any point of diversion shown below is permanently inoperable, please circle it. IF YOU DID NOT USE WATER, YOU **MUST** REPORT THE REASON FOR NON-USE TO HELP PROTECT YOUR WATER RIGHT. Information on each point of diversion must be completed. Please begin by reading the attached instructions and definitions.

FILE NUMBER	LEGAL DESCRIPTION OF POINT(S) OF DIVERSION		CIN	CHM	ACRES IRR.	INCLUDE MULTIPLICATION FACTOR			UNIT	HOURS PUMPED	PUMP RATE (GPM)	CROP CODE	TYPE OF SYSTEM	TYPE OF ENERGY	WELL DATA	
	QUALIFIERS	SEC TWP RNG				BEGINNING WATER METER READING	ENDING WATER METER READING	METERED QUANTITY OF WATER							DEPTH TO WATER	DATE MEASURED
5112-00	SE NW SW	5-22S- 2W	1		M 110	6944150	89792800	19851300	G	66	500	16	4	D	54	1/31/17

Water Resources
Received
MAY 04 2018
KS Dept Of Agriculture

CALENDAR YEAR: 17
 PIN NUMBER: 2836
 Person ID: 64597
 FIELD OFFICE: 1 1 - IRR Staff HV 02
 CO GMD: 110

110 Total acres irrigated.

SCHRABAR PINE LLC
 2812 ARAPAHO RD
 MOUNDRIDGE KS 67107

022782

I submit the report as the best information available. I understand that knowingly falsifying the report is a violation of state law.

DEL 4

SIGNATURE: [Signature]
 DATE: 4-27-18

TELEPHONE NO. 670 , 386-0989
 CIRCLE ONE: CELL WORK HOME

CIRCLE ONE: OWNER AGENT TENANT

E-MAIL ADDRESS

FOR NON-USE TO HELP PROTECT YOUR WATER RIGHT. Information on each point of diversion must be completed. Please begin by reading the attached instructions and...

FILE NUMBER	LEGAL DESCRIPTION OF POINT(S) OF DIVERSION		CIN	CHM	ACRES IRR.	INCLUDE MULTIPLICATION FACTOR			UNIT	HOURS PUMPED	PUMP RATE (GPM)	CROP CODE	TYPE OF SYSTEM	TYPE OF ENERGY	WELL DATA	
	QUALIFIERS	SEC TWP RNG				BEGINNING WATER METER READING	ENDING WATER METER READING	METERED QUANTITY OF WATER							DEPTH TO WATER	DATE MEASURED
28063-00	3850N 50W	17-23S- 3W	1		H		Did not use this year - pump not working									
							Also									
							<u>Change of Address</u>									
							3901. N. Kent Rd. Buhler, KS 67522									

Water Resources Received
MAY 07 2018

KS Dept Of Agriculture

CALENDAR YEAR 17
PIN NUMBER 4091
Person ID 63796
FIELD OFFICE 1 1 - IRR Staff HV 02
CO GMD

I submit the report as the best information available. I understand that knowingly falsifying the report is a violation of state law.

SIGNATURE *[Signature]*
DATE 5/3/18
CIRCLE ONE: OWNER AGENT TENANT

Total acres irrigated. DEL 4
E-MAIL ADDRESS Tscottm0@gmail.com

TRAVIS G & KRISTY A SCOTT
7315 N MONROE ST
HUTCHINSON KS 67502

022786

TELEPHONE NO. (620) 663-5979
CIRCLE ONE: CELL WORK HOME

2017 ~~2018~~ IRRIGATION WATER USE REPORT

This is the annual Water Use Report required to be filed for all Vested or Appropriation Rights. **IMPORTANT:** Kansas Law requires this completed report to be filed by March 1. Failure to do so will subject the owner to a civil fine not to exceed \$1,000 per file number. If any point of diversion shown below is permanently inoperable, please circle it. IF YOU DID NOT USE WATER, YOU MUST REPORT THE REASON FOR NON-USE TO HELP PROTECT YOUR WATER RIGHT. Information on each point of diversion must be completed. Please begin by reading the attached instructions and definitions.

FILE NUMBER	LEGAL DESCRIPTION OF POINT(S) OF DIVERSION		CIN	CHM	ACRES IRR.	INCLUDE MULTIPLICATION FACTOR				HOURS PUMPED	PUMP RATE (GPM)	CROP CODE	TYPE OF SYSTEM	TYPE OF ENERGY	WELL DATA	
	QUALIFIERS	SEC TWP RNG				BEGINNING WATER METER READING	ENDING WATER METER READING	METERED QUANTITY OF WATER	UNIT						DEPTH TO WATER	DATE MEASURED
RN 10-00	1103N 1831W	18-23S- 5W	1	N	5.12	0	0	0		0	UNK	15	1	E	UNK	N/A
	AKA: STANDBY WELL															
RN 10-00	1600N 2000W	18-23S- 5W	5	N	3.12	0	0	0	GA	0	UNK	15	1	E	UNK	N/A
	AKA: INEEDA CLEANERS PROJECT PRIMARY WELL															
<p>See Attached letter</p> <p>No water usage during 2017</p>															<p>Water Resources Received</p> <p>JUN 05 2018</p> <p>KS Dept Of Agriculture</p>	

CALENDAR YEAR: 17
 PIN NUMBER: 4122
 Person ID: 9057
 FIELD OFFICE: 1
 CO GMD: 1 - IRR Staff
 RN 02

_____ Total acres irrigated.

HUTCHINSON CORRECTIONAL FACILITY

022838

I submit the report as the best information available. I understand that knowingly falsifying the report is a violation of state law.

DEL 4

Doug. Barr@ks.gov

E-MAIL ADDRESS

PO BOX 1568
 HUTCHINSON, KS 67504 1568
 TELEPHONE NO. (620) 899-1470

CIRCLE ONE: CELL WORK HOME

SIGNATURE: 
 DATE: 5-23-18
 CIRCLE ONE: OWNER AGENT TENANT
 AAT 4-85-10

2016 IRRIGATION WATER USE REPORT

This is the annual Water Use Report required to be filed for all Vested or Appropriation Rights. **IMPORTANT:** Kansas Law requires this completed report to be filed by March 1. Failure to do so will subject the owner to a civil fine not to exceed \$1,000 per file number. If any point of diversion shown below is permanently inoperable, please circle it. IF YOU DID NOT USE WATER, YOU **MUST** REPORT THE REASON FOR NON-USE TO HELP PROTECT YOUR WATER RIGHT. Information on each point of diversion must be completed. Please begin by reading the attached instructions and definitions.

FILE NUMBER	LEGAL DESCRIPTION OF POINT(S) OF DIVERSION		CIN	CHM	ACRES IRR.	INCLUDE MULTIPLICATION FACTOR			UNIT	HOURS PUMPED	PUMP RATE (GPM)	CROP CODE	TYPE OF SYSTEM	TYPE OF ENERGY	WELL DATA	
	QUALIFIERS	SEC TWP RNG				BEGINNING WATER METER READING	ENDING WATER METER READING	METERED QUANTITY OF WATER							DEPTH TO WATER	DATE MEASURED
27444-00	2500N 3955W	13-26S- 2W	14													
	AKA: 100' S & 455' W OF PREV PT OF DIVERSION															
					67	148.496	200.4	52.0 AF AF			825	4	4	E		

Water Resources
Received

JUL 05 2018

KS Dept Of Agriculture

Resent 6/14/18

CALENDAR YEAR 17 PIN NUMBER 2764 Person ID 6298 1 FIELD OFFICE 1 - IRR Staff SG 02 CO GMD

67 Total acres irrigated.

GORGES BROTHERS DAIRY
RICHARD & STEVE GORGES
5920 N 135TH ST W
MAIZE, KS 67101 9417

Gorges Rev Trust

U22844

I submit this report as the best information available. I understand that knowingly falsifying the report is a violation of state law.

[Signature] 6/27/18
SIGNATURE DATE

CIRCLE ONE: OWNER AGENT TENANT

E-MAIL ADDRESS

TELEPHONE NO. ()
CIRCLE ONE: CELL WORK HOME

2017 IRRIGATION WATER USE REPORT

This is the annual Water Use Report required to be filed for all Vested or Appropriation Rights. **IMPORTANT:** Kansas Law requires this completed report to be filed by March 1. Failure to do so will subject the owner to a civil fine not to exceed \$1,000 per file number. If any point of diversion shown below is permanently inoperable, please circle it. IF YOU DID NOT USE WATER, YOU MUST REPORT THE REASON FOR NON-USE TO HELP PROTECT YOUR WATER RIGHT. Information on each point of diversion must be completed. Please begin by reading the attached instructions and definitions.

FILE NUMBER	LEGAL DESCRIPTION OF POINT(S) OF DIVERSION		CIN	CHM	ACRES IRR.	INCLUDE MULTIPLICATION FACTOR			UNIT	HOURS PUMPED	PUMP RATE (GPM)	CROP CODE	TYPE OF SYSTEM	TYPE OF ENERGY	WELL DATA	
	QUALIFIERS	SEC TWP RNG				BEGINNING WATER METER READING	ENDING WATER METER READING	METERED QUANTITY OF WATER							DEPTH TO WATER	DATE MEASURED
29036-00	1327N 1430W	35-25S- 3W	1	N	M 164	56685800	17029300	60343500	G		1010	2	4	E	16.9	1-4-94
29037-00	35-25S-3W 1320W	29-25S- 3W	2	N	152	47179200	01156400	53977200	G		895	4	4	E	33.8	1-4-96
36671-00	1470N 4075W	35-25S- 3W	2	N	125	91982900	44387200	52404300	G		850	2	4	E	19.5	1-4-96
40553-00	35N 1838W	36-25S- 3W	2	N	130	74978900	16888100	41909200	G		850	4	4	E	19.5	1-4-95
41059-00	1255N 3978W	36-25S- 3W	3	N	130	31050300	86399800	55349500	G		804	2	4	E	17.4	1-4-95
WATER RESOURCES RECEIVED																
JAN 05 2018																
KS DEPT OF AGRICULTURE																

CALENDAR YEAR: 17
 PIN NUMBER: 2845
 Person ID: 6623
 FIELD OFFICE: 1 1 - IRR Staff SG 02
 CO GMD: 701

701 Total acres irrigated.

EUGENE GRUENBACHER
 23200 W 77TH ST N
 MOUNT HOPE KS 67108 9657

010018

I submit the report as the best information available. I understand that knowingly falsifying the report is a violation of state law.

Eugene Gruenbacher 1-2-2018
 SIGNATURE DATE
 CIRCLE ONE: OWNER AGENT TENANT

E-MAIL ADDRESS

TELEPHONE NO. (316) 444 2373
 CIRCLE ONE: CELL WORK HOME

2017 IRRIGATION WATER USE REPORT

This is the annual Water Use Report required to be filed for all Vested or Appropriation Rights. **IMPORTANT:** Kansas Law requires this completed report to be filed by March 1. Failure to do so will subject the owner to a civil fine not to exceed \$1,000 per file number. If any point of diversion shown below is permanently inoperable, please circle it. IF YOU DID NOT USE WATER, YOU **MUST** REPORT THE REASON FOR NON-USE TO HELP PROTECT YOUR WATER RIGHT. Information on each point of diversion must be completed. Please begin by reading the attached instructions and definitions.

FILE NUMBER	LEGAL DESCRIPTION OF POINT(S) OF DIVERSION		CIN	CHM	ACRES IRR.	INCLUDE MULTIPLICATION FACTOR				HOURS PUMPED	PUMP RATE (GPM)	CROP CODE	TYPE OF SYSTEM	TYPE OF ENERGY	WELL DATA	
	QUALIFIERS	SEC TWP RNG				BEGINNING WATER METER READING	ENDING WATER METER READING	METERED QUANTITY OF WATER	U N I T						DEPTH TO WATER	DATE MEASURED
28174-00	1320N 1300W	25-26S-2W	1	N	A 130	236.527	378.420	141.893	A			4	4	N	19'	12-31
						ACRE	FEET	X,001								
	WATER RESOURCES RECEIVED															
	JAN 05 2018															
	KS DEPT OF AGRICULTURE															

CALENDAR YEAR: 17
 PIN NUMBER: 2279
 Person ID: 19201
 FIELD OFFICE: 1 1 - IRR Staff SG 02
 CO GMD: 130

130 Total acres irrigated.

PAUL R WENINGER
 25215 W 29TH ST N
 ANDALE KS 67001 9512

010029

I submit the report as the best information available. I understand that knowingly falsifying the report is a violation of state law.

Paul Weninger
 SIGNATURE: _____ DATE: 1-3-18

CIRCLE ONE: OWNER AGENT TENANT

E-MAIL ADDRESS

TELEPHONE NO. (316) 619-2326
 CIRCLE ONE: CELL WORK HOME

2017 IRRIGATION WATER USE REPORT

This is the annual Water Use Report required to be filed for all Vested or Appropriation Rights. **IMPORTANT:** Kansas Law requires this completed report to be filed by March 1. Failure to do so will subject the owner to a civil fine not to exceed \$1,000 per file number. If any point of diversion shown below is permanently inoperable, please circle it. IF YOU DID NOT USE WATER, YOU **MUST** REPORT THE REASON FOR NON-USE TO HELP PROTECT YOUR WATER RIGHT. Information on each point of diversion must be completed. Please begin by reading the attached instructions and definitions.

FILE NUMBER	LEGAL DESCRIPTION OF POINT(S) OF DIVERSION			CIN	CHM	ACRES IRR.	INCLUDE MULTIPLICATION FACTOR				HOURS PUMPED	PUMP RATE (GPM)	CROP CODE	TYPE OF SYSTEM	TYPE OF ENERGY	WELL DATA	
	QUALIFIERS	SEC TWP RNG					BEGINNING WATER METER READING	ENDING WATER METER READING	METERED QUANTITY OF WATER	UNIT						DEPTH TO WATER	DATE MEASURED
26508-00 AKA: 555'S & 1015'E FROM	4295N 985W	30-25S- 3W	PREVIOUS WELL	5	V M	75	39901000	67456200	27555200	G		550	2	3	E		
30638-00	1320N 3980W	20-25S- 3W		4	V M	130	07314700	50210200	42895500	G		800	4	3	E		

WATER RESOURCES RECEIVED

JAN 05 2018

KS DEPT OF AGRICULTURE

CALENDAR YEAR: 17 PIN NUMBER: 2853 Person ID: 30006 FIELD OFFICE: 1 1 - IRR Staff SG 02 CO GMD: 205 Total acres irrigated.

GENE J & PAUL GRUENBACHER 010044
 21201 W 77TH ST N
 MOUNT HOPE KS 67108

I submit the report as the best information available. I understand that knowingly falsifying the report is a violation of state law.

Paul Gruenbacher 1/2/18

SIGNATURE: Paul Gruenbacher DATE: 1/2/18
 CIRCLE ONE: OWNER AGENT TENANT

E-MAIL ADDRESS

TELEPHONE NO. (316) 259 3483
 CIRCLE ONE: CELL WORK HOME

2017 IRRIGATION WATER USE REPORT

This is the annual Water Use Report required to be filed for all Vested or Appropriation Rights. **IMPORTANT:** Kansas Law requires this completed report to be filed by March 1. Failure to do so will subject the owner to a civil fine not to exceed \$1,000 per file number. If any point of diversion shown below is permanently inoperable, please circle it. IF YOU DID NOT USE WATER, YOU **MUST** REPORT THE REASON FOR NON-USE TO HELP PROTECT YOUR WATER RIGHT. Information on each point of diversion must be completed. Please begin by reading the attached instructions and definitions.

FILE NUMBER	LEGAL DESCRIPTION OF POINT(S) OF DIVERSION		CIN	CHM	ACRES IRR.	INCLUDE MULTIPLICATION FACTOR			UNIT	HOURS PUMPED	PUMP RATE (GPM)	CROP CODE	TYPE OF SYSTEM	TYPE OF ENERGY	WELL DATA	
	QUALIFIERS	SEC TWP RNG				BEGINNING WATER METER READING	ENDING WATER METER READING	METERED QUANTITY OF WATER							DEPTH TO WATER	DATE MEASURED
10819-00	4232N 4725W	7-26S- 2W	2		M 95	9,934,100	27,426,000	14,491,900		650	4	4	P	30	1-2-18	

WATER RESOURCES RECEIVED

JAN 05 2018

KS DEPT OF AGRICULTURE

CALENDAR YEAR: 17
 PIN NUMBER: 2284
 Person ID: 32253
 FIELD OFFICE: 1 1 - IRR Staff SG 02
 CO GMD: 95

95 Total acres irrigated.

RAY F WINTER
 5531 N 255TH ST W
 ANDALE KS 67001 9680

010050

I submit the report as the best information available. I understand that knowingly falsifying the report is a violation of state law.

Raymond Winter 1-2-18
 SIGNATURE DATE

CIRCLE ONE: OWNER AGENT TENANT

E-MAIL ADDRESS

TELEPHONE NO. (316) 445 2461
 CIRCLE ONE: CELL WORK HOME

2017 IRRIGATION WATER USE REPORT

This is the annual Water Use Report required to be filed for all Vested or Appropriation Rights. **IMPORTANT:** Kansas Law requires this completed report to be filed by March 1. Failure to do so will subject the owner to a civil fine not to exceed \$1,000 per file number. If any point of diversion shown below is permanently inoperable, please circle it. IF YOU DID NOT USE WATER, YOU **MUST** REPORT THE REASON FOR NON-USE TO HELP PROTECT YOUR WATER RIGHT. Information on each point of diversion must be completed. Please begin by reading the attached instructions and definitions.

FILE NUMBER	LEGAL DESCRIPTION OF POINT(S) OF DIVERSION		CIN	CHM	ACRES IRR.	INCLUDE MULTIPLICATION FACTOR				UNIT	HOURS PUMPED	PUMP RATE (GPM)	CROP CODE	TYPE OF SYSTEM	TYPE OF ENERGY	WELL DATA	
	QUALIFIERS	SEC TWP RNG				BEGINNING WATER METER READING	ENDING WATER METER READING	METERED QUANTITY OF WATER	DEPTH TO WATER							DATE MEASURED	
SG 9-00	NW NE SE	26-25S 1W			5	0	0	0									
SG 9-00	SE SE SE	26-25S 1W			5	0	0	0									
<p style="font-size: 2em; color: blue;">Not Pumping Now Might Start next year</p>																	
<p style="color: blue;">WATER RESOURCES RECEIVED</p>																	
<p style="color: red; font-weight: bold;">JAN 05 2018</p>																	
<p style="color: blue;">KS DEPT OF AGRICULTURE</p>																	

CALENDAR YEAR: 17
 PIN NUMBER: 3325
 Person ID: 57865
 FIELD OFFICE: 1 1 - IRR Staff SG 02
 CO GMD:

Total acres irrigated.

MATT ECK REAL ESTATE INC
 5512 W CENTRAL AVE
 WICHITA KS 67212

010070

I submit the report as the best information available. I understand that knowingly falsifying the report is a violation of state law.

SIGNATURE: *[Signature]* DATE: 1/4/2018

CIRCLE ONE: OWNER AGENT TENANT

E-MAIL ADDRESS

TELEPHONE NO. (316) 9427402
 CIRCLE ONE: CELL WORK HOME